



Maharashtra

Assembly Factbook™

Chandvad Assembly Constituency



Key Electoral Data of Chandvad
Assembly Constituency (Vidhan Sabha)

Maharashtra
Assembly FactbookTM
Chandvad Assembly Constituency



Chandvad Vidhan Sabha

Editor & Director

Dr. R.K. Thukral

Research Editor

Dr. Shafeeq Rahman

Compiled, Researched and Published by Datanet India Pvt. Ltd.

D-100, 1st Floor,

Okhla Industrial Area, Phase-I,
New Delhi- 110020.

Ph.: 91-11- 43580781-84

Email : support@indiastatpublications.com

Website : www.indiastatelections.com

Online Book Store :

www.indiastatpublications.com

Report No. : AFB/MH-118-0125

ISBN : 978-93-5293-194-1

First Edition : January, 2018

Eighth Updated Edition : January, 2025

Price : Rs. 11500/-

US\$ 310

© Datanet India Pvt. Ltd.

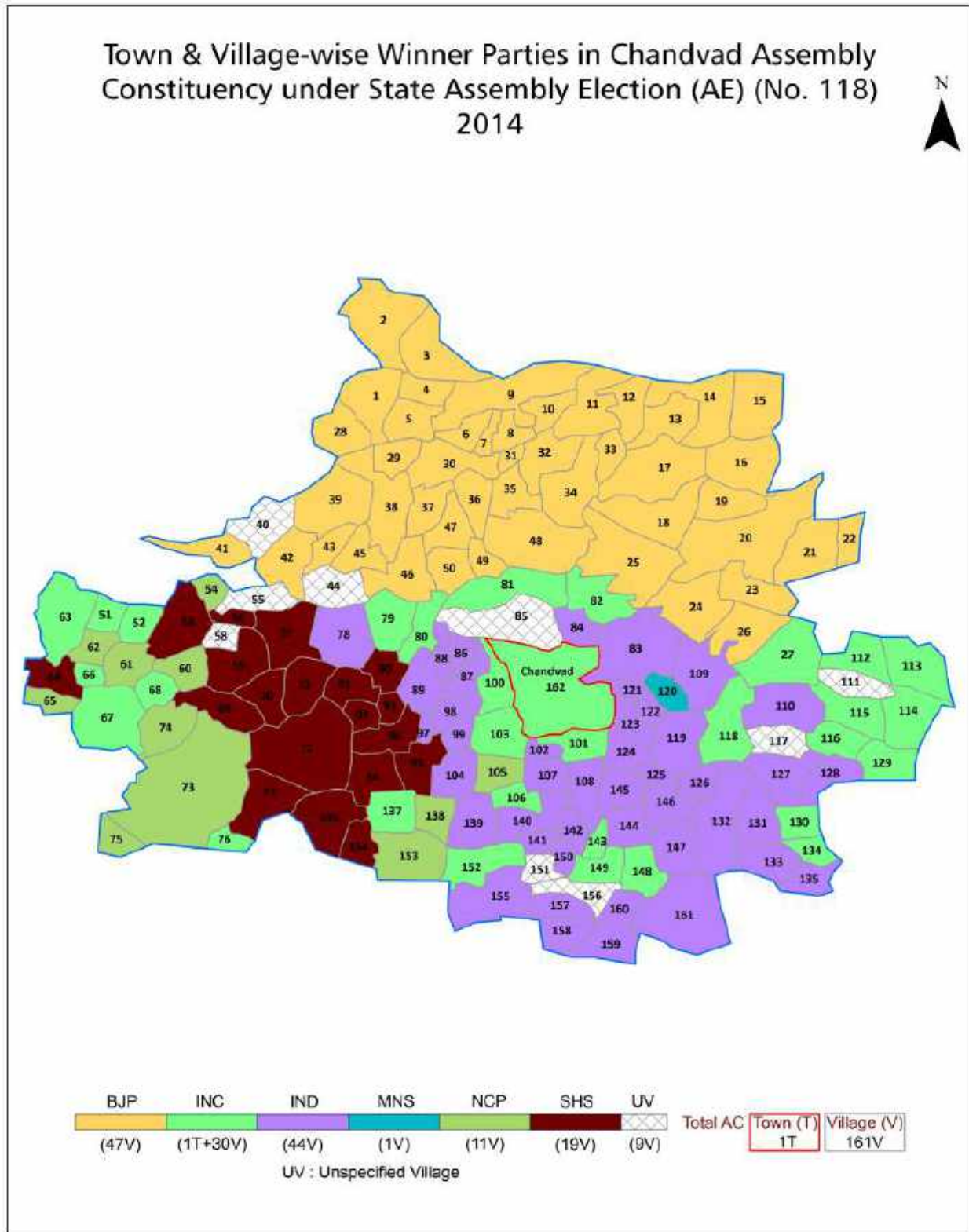
All rights reserved. No part of this book may be reproduced, stored in a retrieval system or transmitted in any form or by any means, mechanical photocopying, photographing, scanning, recording or otherwise without the prior written permission of the publisher. Please refer to Disclaimer at page no. 185 for the use of this publication.

Printed in India

Contents

No.	Particulars	Page No.
	Introduction	
1	Assembly Constituency - (Vidhan Sabha) at a Glance Features of Assembly as per Delimitation Commission of India (2008)	1-2
	Location and Political Maps	
2	Location Map Boundaries of Assembly Constituency - (Vidhan Sabha in District Boundaries of Assembly Constituency under Parliamentary Constituency - (Lok Sabha) Town & Village-wise Winner Parties- 2024-PE, 2024-AE, 2019-PE, 2019-AE, 2014-PE, 2014-AE	3-10
	Administrative Setup (2011)	
3	District Sub-district Towns Villages Inhabited Villages Uninhabited Villages Village Panchayat Intermediate Panchayat	11-18
	Demographics (2011)	
4	Population Households Rural/Urban Population Towns and Villages by Population Size Sex Ratio (Total & 0-6 Years) Religious Population Social Population Literacy Rate	19-20
	Electoral Features	
5	Important Dates of Last Elections Held Electors by Gender Service Electors Voters Voters Turnout Polling Stations & Average Number of Electors per Polling Station Electors by Age Group Present Elected Representatives	21-26
	Historical Summary Election Results	
6	Vote Share of Major Parties Winning Margin (Number & Percentage) Polarity of Parties Summary Result of Assembly Segment of Parliamentary Elections 2024, 2019, 2014, 2009, 2004 and 1999 Summary Result of Assembly Elections 2024, 2019, 2014, 2009, 2004, 1999, 1995, 1990, 1985, 1980 & 1978	27-45
	Polling Station Level Election Results	
7	Name and Number of Polling Station 2024-PE, 2024-AE, 2019-PE, 2019-AE, 2014-PE, 2014-AE Polling Station-wise Electors, Voters & Voters Turnout 2024-PE, 2024-AE, 2019-PE, 2019-AE, 2014-PE, 2014-AE Polling Station wise Elections Results 2024-PE, 2024-AE, 2019-PE, 2019-AE, 2014-PE, 2014-AE	46-163
	Share of Assembly Constituency	
8	Share of Assembly Constituency - (Vidhan Sabha) in State, District and Parliamentary Constituency - (Lok Sabha)	164
	Socio-Economic Amenities (2011)	
9	Access to Administrative Units Agricultural, Manufacturing and Industrial Commodities Demographic Indicators Education Health & Manpower Drinking Water Supply Sanitation Entertainment and Recreations Infrastructure Power Food Allocation Distribution and Marketing of Agriculture Commodities Infrastructure Transport and Road Infrastructure Communication Banking and Financial Services Land Use Irrigation Source	166-180
10	Abbreviation & Sources	182-183
11	Disclaimer	185

Location & Political Map



Administrative Setup

List of Village Panchayat & Intermediate Panchayat (Block) Name - 2011

Village Name	Village Panchayat Name	Intermediate Panchayat Name
Adgaon	Adgaon	Chandvad
Ahirkhede	Ahirrkhede	Chandvad
Asarkhede	Asarkhede	Chandvad
Bahaduri	Bahaduri	Chandvad
Bhadane	Bhadane	Chandvad
Bharvir	Mangrul	Chandvad
Bhatgaon	Bhatgaon	Chandvad
Bhaur	Bhaur	Deola
Bhavade	Bhavade	Deola
Bhayale	Bhayale	Chandvad
Bhilwad	Wakhari	Deola
Bhoyegaon	Bhoyegaon	Chandvad
Bhutyane	Bhutyane	Chandvad
Bopane	Bopane	Chandvad
Borale	Borale	Chandvad
Chikhalambe	Chikhalambe	Chandvad
Chinchave (Nimbait)	Chinchave (N.)	Deola
Chinchole	Chinchole	Chandvad
Dahegaon Manmad	Dahegaon Manmad	Chandvad
Dahiwad	Dahiwad	Deola
Dahiwad	Dahiwad	Chandvad
Dahyane	Dahyane	Chandvad
Daregaon	Daregaon	Chandvad
Deogaon	Mangrul	Chandvad
Deola	Deola	Deola
Deopurpada	Deopurpada	Deola
Devergaon	Devergaon	Chandvad
Dhodambe	Dhodambe	Chandvad
Dhondgavhan	Dhondgavan	Chandvad

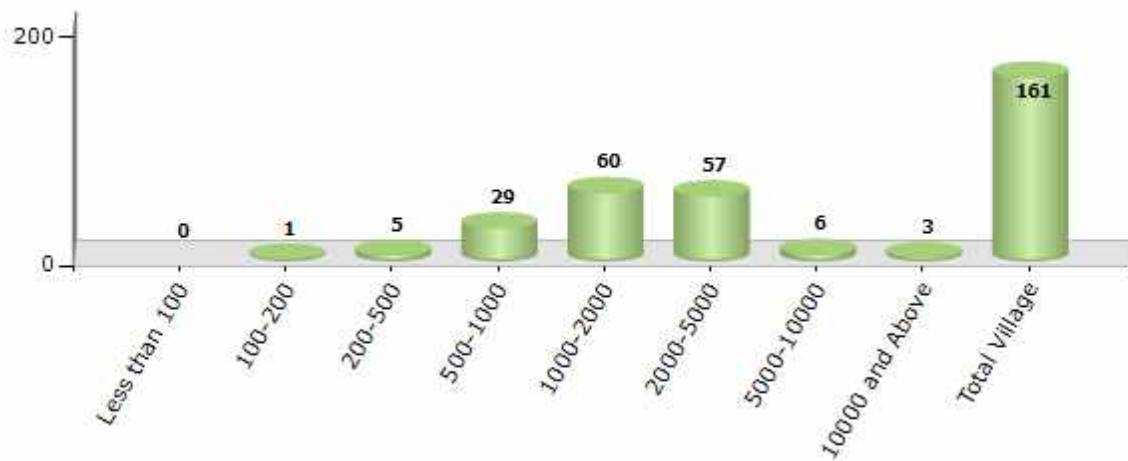
Contd....

Demographics

Number of Villages by Population Size - 2011

Less than 100	100-200	200-500	500-1000	1000-2000	2000-5000	5000-10000	10000 and Above	Total Village
0	1	5	29	60	57	6	3	161

Number of Villages by Population Size - 2011



Number of Towns by Population Size - 2011

Less than 4999	5000-9999	10000-19999	20000-49999	50000-99999	100000 and Above	Total Town
0	0	0	1	0	0	1

Number of Towns by Population Size - 2011

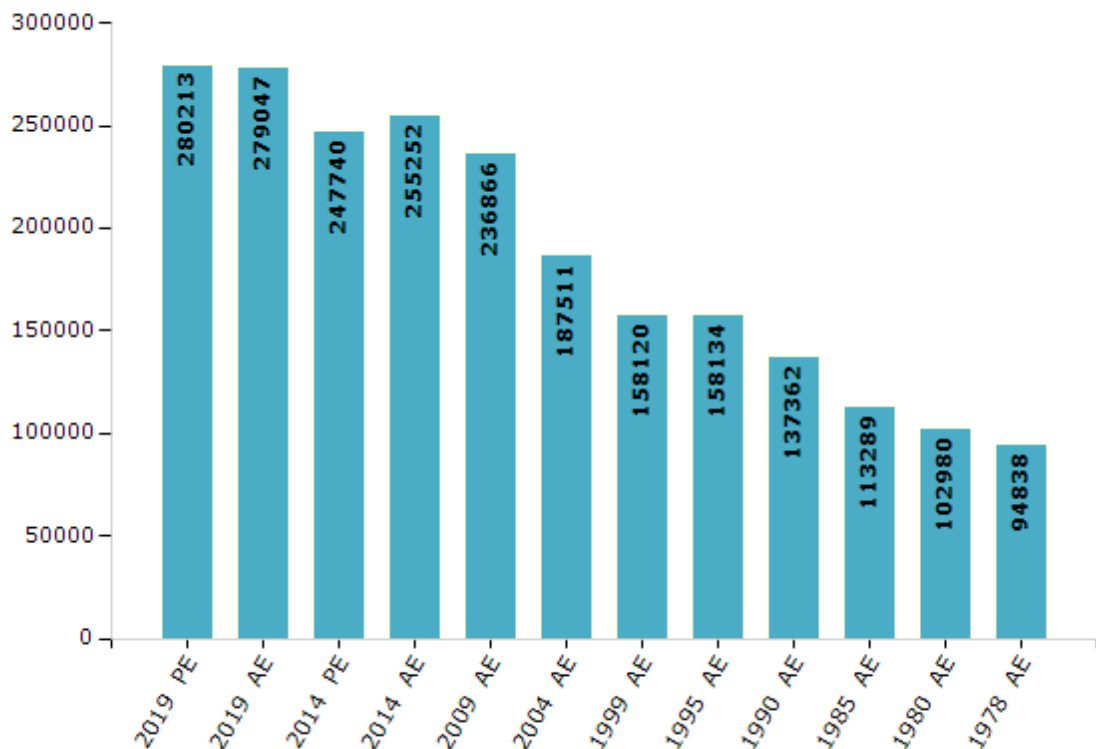


Electoral Features

Electors by Male & Female

Year	Male	Female	Others	Total	Year	Male	Female	Others	Total
2019 PE	148213	132000	0	280213	1999 AE	81622	76498	-	158120
2019 AE	147122	131925	0	279047	1995 AE	81474	76660	-	158134
2014 PE	132031	115709	0	247740	1990 AE	73086	64276	-	137362
2014 AE	135659	119593	0	255252	1985 AE	56813	56476	-	113289
2009 PE	-	-	-	-	1980 AE	51110	51870	-	102980
2009 AE	122768	114098	-	236866	1978 AE	46725	48113	-	94838
2004 PE	-	-	-	-	1972 AE	-	-	-	-
2004 AE	96394	91117	-	187511	1967 AE	-	-	-	-
1999 PE	-	-	-	-	1962 AE	-	-	-	-

Number of Electors



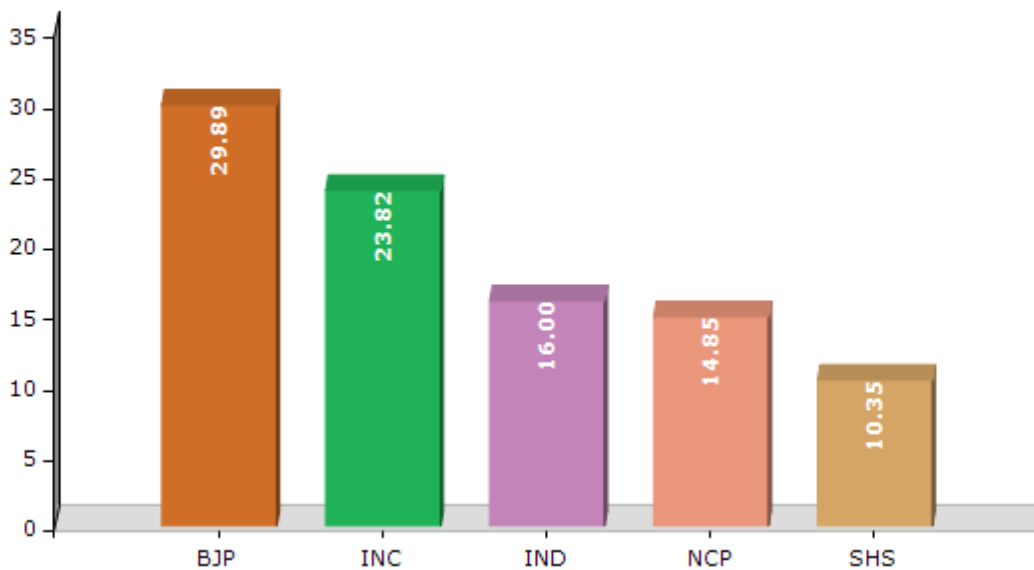
Note : AE : Assembly Election, PE : Assembly Segment of Parliamentary Election

Historical Summary Election Results

Summary Result of Assembly Election - 2014

Candidate Name	Party	Votes	Votes %
Dr. Aher Rahul Daultrao	BJP	54946	29.89
Kotwal Shirishkumar Vasantryao	INC	43785	23.82
Dr. Atmaram Popat Narayan	IND	29409	16
Uttam Ganpat Bhalerao	NCP	27295	14.85
Aher Nitin Raghunath	SHS	19032	10.35
Dattu Ramchandra Gangurde	CPI	3327	1.81
Ashok Bhivaji Hire	IND	2178	1.18
Navalkishor Annasaheb Shinde	MNS	1654	0.9
Shinde Santu Uttam	IND	502	0.27
Alka Mahendra Kedare	IND	442	0.24
Pawar Sudhakar Pandurang	BSP	422	0.23
	NOTA	836	0.45

Votes Percentage of Top Parties - 2014



Polling Station Level Election Results

Number and Name of Polling Stations (PS) (2019 AE)

Number of Polling Stations	Name of Polling Stations	Number of Polling Stations	Name of Polling Stations
1	Z.P.Primary School, East West Building Room No. 4	22	Z.P.Primary School, East West Building Room No. 1
2	Z.P.Primary School, East West Building Room No. 1	23	Z.P.Primary School, South North Building Room No.
3	Z.P.Primary School, East West Building Room No. 2	24	Z.P.Primary School, South North Building Room No.4
4	Z.P.Primary School, North South Building Room No.	25	Z.P.Primary School, East West Building Room No. 1
5	Z.P.Primary School, East West Building Room No. 1	26	Z.P.Primary School, East West Building Room No. 2
6	Z.P.Primary School, North South Eastern Building R	27	Z.P.Primary School, North South Nuilding Room No.
7	Z.P.Primary School, North South Eastern Building R	28	Z.P.Primary School, North South Building Room No.
8	Z.P.Primary School, North South western Building R	29	Z.P.Primary School, East West Buildig Room No. 1 f
9	Z.P.Primary School, North South western Building R	30	Z.P.Primary School, East West Building Room No. 2
10	Janata High School, East West Building Room No. 5	31	Z.P.Primary School, East West Building Room No. 3
11	Janata High School, East West Building Room No. 7	32	Z.P.Primary School, South North Building Room No.
12	Z.P.Primary School, North South newBuilding room	33	Z.P.Primary School, East West Building Room No. 2
13	Z.P.Primary School, North South old Building room	34	Z.P.Primary School, East West Building Room No. 4
14	Z.P.Primary School, North South new Building room	35	Z.P.Primary School, South North Building Room No.
15	Z.P.Primary School, East West Building room no.1 f	36	Z.P.Primary School, East west Building Room No. 1
16	Z.P.Primary School, north south Building room no.3	37	Z.P.Primary School, North south Building Room No.
17	Z.P.Primary School, East West Building Room No. 3	38	Z.P.Primary School, north south Building Room No.
18	Z.P.Primary School, East West Building Room No. 1	39	Z.P.Primary School, East West Building Room No. 3
19	Z.P.Primary School, North south Building Room No.	40	Z.P.Primary School, East West Building Room No. 1
20	Z.P.Primary School, East west Building Room No. 3	41	Z.P.Primary School, East West Building Room No. 3
21	Z.P.Primary School, South North Building Room No.	42	Z.P.Primary School, East West Building Room No. 5

Contd....

Polling Station Level Election Results

Polling Station-wise Votes Secured by Overall Top Five Parties in Chandvad Assembly in Assembly Election (AE) under Dindori Parliamentary Constituency in Maharashtra (2019)

Number of Polling Station	Winner - Dr. Aher Rahul Daulatrao (BJP)	Runner-up - Kotwal Shirishkumar Vasantao (INC)	3rd - Sanjay Waman Kedare (IND)	4th - Sunil (Gotu Aaba) Parashram Aher (IND)	5th - Adv. Dattatray Ramchandra Gangurde (CPI)	NOTA	Other	Total Votes Secured
36	306	139	0	33	3	4	6	491
37	389	73	1	18	3	3	4	491
38	280	88	0	39	5	4	4	420
39	473	243	8	40	8	3	6	781
40	540	85	47	17	6	7	5	707
41	600	91	7	15	8	3	3	727
42	665	74	1	46	4	6	10	806
43	513	86	2	27	8	2	1	639
44	484	281	12	48	7	7	8	847
45	476	134	79	27	17	3	7	743
46	571	67	0	7	6	1	0	652
47	660	38	1	15	6	0	5	725
48	713	88	23	25	4	6	6	865
49	688	183	32	16	4	10	7	940
50	551	198	13	14	3	4	1	784
51	769	118	3	20	5	3	8	926
52	401	26	0	6	7	2	1	443
53	577	134	10	39	4	5	5	774
54	629	142	15	21	2	5	5	819
55	807	142	1	10	7	3	8	978
56	481	72	53	1	2	2	11	622
57	442	71	28	3	3	3	8	558
58	724	89	7	22	5	2	2	851
59	727	51	2	14	1	4	2	801
60	424	82	0	8	9	1	6	530
61	551	92	0	11	7	1	2	664
62	530	253	4	22	17	2	5	833
63	349	106	20	28	6	4	4	517
64	372	247	12	17	9	5	5	667
65	670	200	3	3	8	3	4	891
66	445	162	8	4	6	1	3	629
67	534	182	67	8	14	4	2	811
68	474	226	2	32	11	6	14	765
69	329	193	1	12	3	5	4	547
70	386	211	3	16	3	2	2	623

Contd....

Polling Station Level Election Results

Winner, Runner-up and 3rd Party Position & Winning Margin According to Polling Stations in Chandvad Assembly in Assembly Election (AE) under Dindori Parliamentary Constituency in Maharashtra (2019)

Polling Station Number	Winner Party	Winner Votes (%)	Runner-up Party	Runner-up Votes (%)	Winning Margin Votes (%)	Third Party	Third Party Votes (%)	Other Votes (%)
71	BJP	574 (72.38)	INC	188 (23.71)	386 (48.67)	CPI	9 (1.13)	22 (2.77)
72	BJP	425 (72.28)	INC	144 (24.49)	281 (47.79)	CPI	8 (1.36)	11 (1.87)
73	BJP	352 (65.92)	INC	166 (31.09)	186 (34.83)	IND (SPA)	7 (1.31)	9 (1.69)
74	BJP	366 (61.51)	INC	168 (28.24)	198 (33.27)	IND (SWK)	43 (7.23)	18 (3.03)
75	BJP	360 (58.16)	INC	208 (33.6)	152 (24.56)	IND (SWK)	27 (4.36)	24 (3.88)
76	BJP	417 (60.52)	INC	206 (29.9)	211 (30.62)	IND (SWK)	45 (6.53)	21 (3.05)
77	BJP	437 (65.42)	INC	197 (29.49)	240 (35.93)	IND (SWK)	15 (2.25)	19 (2.84)
78	BJP	396 (60.74)	INC	228 (34.97)	168 (25.77)	IND (SPA)	9 (1.38)	19 (2.91)
79	BJP	316 (56.73)	INC	136 (24.42)	180 (32.31)	IND (SWK)	73 (13.11)	32 (5.75)
80	BJP	364 (64.42)	INC	162 (28.67)	202 (35.75)	CPI	11 (1.95)	28 (4.96)
81	BJP	379 (64.57)	INC	177 (30.15)	202 (34.42)	CPI	10 (1.7)	21 (3.58)
82	BJP	678 (82.48)	INC	106 (12.9)	572 (69.58)	IND (SPA)	13 (1.58)	25 (3.04)
83	BJP	675 (85.99)	INC	59 (7.52)	616 (78.47)	IND (SPA)	16 (2.04)	35 (4.46)
84	BJP	669 (78.25)	IND (SWK)	92 (10.76)	577 (67.49)	INC	55 (6.43)	39 (4.56)
85	BJP	777 (85.57)	INC	60 (6.61)	717 (78.96)	IND (SPA)	23 (2.53)	48 (5.29)
86	BJP	851 (84.17)	INC	111 (10.98)	740 (73.19)	IND (SPA)	20 (1.98)	29 (2.87)
87	BJP	396 (82.33)	INC	74 (15.38)	322 (66.95)	IND (SPA)	4 (0.83)	7 (1.46)
88	BJP	631 (81)	INC	101 (12.97)	530 (68.03)	IND (SPA)	18 (2.31)	29 (3.72)
89	BJP	456 (76.77)	INC	112 (18.86)	344 (57.91)	CPI	7 (1.18)	19 (3.2)
90	BJP	529 (83.44)	INC	78 (12.3)	451 (71.14)	IND (SPA)	13 (2.05)	14 (2.21)
91	BJP	407 (86.05)	INC	45 (9.51)	362 (76.54)	CPI	9 (1.9)	12 (2.54)
92	BJP	622 (89.5)	INC	47 (6.76)	575 (82.74)	IND (SPA)	11 (1.58)	15 (2.16)
93	BJP	633 (80.23)	INC	108 (13.69)	525 (66.54)	IND (SPA)	26 (3.3)	22 (2.79)
94	BJP	437 (67.75)	INC	89 (13.8)	348 (53.95)	IND (SWK)	83 (12.87)	36 (5.58)
95	BJP	552 (85.45)	INC	58 (8.98)	494 (76.47)	IND (SPA)	12 (1.86)	24 (3.72)
96	BJP	790 (79.64)	INC	107 (10.79)	683 (68.85)	IND (SWK)	43 (4.33)	52 (5.24)
97	BJP	596 (85.63)	INC	47 (6.75)	549 (78.88)	IND (SWK)	37 (5.32)	16 (2.3)
98	BJP	525 (65.95)	IND (SPA)	173 (21.73)	352 (44.22)	INC	72 (9.05)	26 (3.27)
99	BJP	134 (52.34)	IND (SPA)	97 (37.89)	37 (14.45)	STBP	8 (3.13)	17 (6.64)
100	BJP	302 (67.26)	INC	111 (24.72)	191 (42.54)	IND (SWK)	24 (5.35)	12 (2.67)
101	BJP	764 (86.04)	INC	92 (10.36)	672 (75.68)	IND (SPA)	11 (1.24)	21 (2.36)
102	BJP	340 (87.63)	INC	40 (10.31)	300 (77.32)	CPI	4 (1.03)	4 (1.03)
103	BJP	178 (59.33)	INC	103 (34.33)	75 (25)	CPI	5 (1.67)	14 (4.67)
104	BJP	625 (64.1)	INC	327 (33.54)	298 (30.56)	CPI	8 (0.82)	15 (1.54)
105	BJP	346 (52.58)	INC	272 (41.34)	74 (11.24)	IND (SPA)	12 (1.82)	28 (4.26)

Contd....

Socio-Economic Amenities - Rural

Access to Education Facilities

Particulars	Number of Villages (% of Population)				
	Available	Not Available	If Not Available (Distance of Nearest Facility)		
			A	B	C
Govt. Primary School	161 (100)	0 (0)	0 (0)	0 (0)	0 (0)
Private Primary School	5 (12)	156 (88)	0 (0)	0 (0)	0 (0)
Govt. Middle School	123 (91)	38 (9)	18 (5)	5 (1)	14 (3)
Private Middle School	3 (5)	158 (95)	1 (0)	0 (0)	0 (0)
Govt. Secondary School	73 (69)	88 (31)	20 (7)	13 (4)	33 (10)
Private Secondary School	9 (6)	152 (94)	13 (5)	1 (1)	1 (0)
Govt. Senior Secondary School	15 (26)	146 (74)	8 (4)	51 (28)	43 (14)
Private Senior Secondary School	2 (5)	159 (95)	15 (8)	18 (12)	10 (5)
Govt. Arts and Science Degree College	3 (11)	158 (89)	6 (4)	30 (14)	67 (32)
Private Arts and Science Degree College	0 (0)	161 (100)	5 (3)	20 (15)	30 (20)
Govt. Engineering College	0 (0)	161 (100)	1 (0)	24 (10)	41 (24)
Private Engineering College	0 (0)	161 (100)	1 (0)	4 (4)	90 (62)
Govt. Medicine College	0 (0)	161 (100)	1 (0)	20 (8)	79 (42)
Private Medicine College	0 (0)	161 (100)	0 (0)	3 (2)	58 (48)
Govt. Management Institute	0 (0)	161 (100)	1 (0)	20 (8)	79 (42)
Private Management Institute	0 (0)	161 (100)	0 (0)	3 (2)	58 (48)
Govt. Polytechnic	0 (0)	161 (100)	1 (0)	10 (4)	81 (50)
Private Polytechnic	1 (0)	160 (100)	2 (1)	10 (6)	56 (38)
Govt. Vocational Training School/ITI	1 (3)	160 (97)	6 (3)	24 (10)	80 (46)
Private Vocational Training School/ITI	2 (1)	159 (99)	1 (0)	11 (7)	36 (29)
Govt. Non Formal Training Centre	0 (0)	161 (100)	2 (1)	16 (6)	119 (72)
Private Non Formal Training Centre	0 (0)	161 (100)	1 (0)	3 (2)	20 (19)
Govt. School For Disabled	0 (0)	161 (100)	3 (1)	13 (6)	121 (72)
Private School For Disabled	0 (0)	161 (100)	0 (0)	0 (0)	24 (21)
Government Others	0 (0)	161 (100)	0 (0)	0 (0)	0 (0)
Private Others	2 (1)	159 (99)	0 (0)	0 (0)	0 (0)

Note : Distance A : Less than 5 km; B : Between 5-10 km; C : 10+ km.; Source : Data Analysis is based on 2011 Census.

DISCLAIMER

The Terms of Use and Disclaimer of Datanet India Private Limited (hereinafter referred to as "Datanet") for use of this analysis report of **Chandvad Assembly Constituency (Chandvad Vidhan Sabha) :-**

1. **Assembly Factbook™** is a Registered Trade Mark owned by Datanet.
2. All the maps are sketched and graphical representation only and have not been drawn to the scale and also not to represent the actual geographical area or boundary of the unit.
3. The data for the aforesaid analysis is based on authentic sources and has been culled from the various publications of Census, CSO and NSSO for district and block level data, various central and state government departments, Central & State Elections Commissions and the concerned Returning Officers' releases, Electoral Rolls, Election results and allied publications, internal assessment, surveys, estimates and analysis. Therefore, certain adjustment of data at micro level may have been done to arrive closer to the macro data.
4. Data have been provided on an "As Is" and "As AVAILABLE" basis
5. The colours shown in the maps or diagram and charts of a particular party, alliance or AC are indicative and do not represent them.
6. This publication which includes maps, sheets, graphs and data would be the property under copyright of Datanet only. The user may use these for its internal study, analysis and research purposes. It's public display, re-selling or any commercial uses by the user are not allowed.
7. Datanet has taken due care and caution in compilation and processing of data and allied information, but does not guarantee the accuracy, adequacy or completeness of any information/analysis and will be not responsible for any errors or omissions or for the results obtained from the use of such information/analysis.
8. All the contents for the publication have been culled from various authentic sources and Datanet reasonably believes such sources to be reliable, but does not make any representations, express or implied as to the accuracy or fitness of use of such information. The information or contents of the information/analysis do not constitute advice and should not be relied upon in making (or refraining from making) any decision. Any reliance placed upon the information provided by Datanet is the sole responsibility and strictly at the user's risk.
9. In no event will Datanet be liable for any damages (including, without limitation, damages for loss of business projects, or loss of profits) arising in contract, tort or otherwise from the use of or inability to use any of its contents, or from any action taken (or refrained from being taken) as a result of using the analysis or any of its contents. Datanet its directors, owners, editors, officials, employees, distributor and agents or any associate will not be liable for any errors in the information contained or any consequences arising from the use of the contents of the provided information/analysis.
10. If any provision of these terms and conditions is held invalid or illegal or unenforceable for any reason by any court of competent jurisdiction, such provision shall be severed and the remainder of provisions of the terms and conditions shall continue in full force and effect as if the Term of Use had been executed with the invalid, illegal or unenforceable provision eliminated.
11. If there are any discrepancies in the information provided, please bring it to attention of Datanet for suitable rectification measures.

Buy Online This Complete Book At
Datanet India eBooks Store

www.indiastatpublications.com

or go directly at

[http://www.indiastatpublications.com/
Assembly_factbook/Maharashtra/Dindori/ Chandvad](http://www.indiastatpublications.com/Assembly_factbook/Maharashtra/Dindori/Chandvad)

 **indiastat**elections

ISBN : 978-93-5293-194-1



9 789352 931941