



Maharashtra

# Assembly Factbook™

Dindori Assembly Constituency



Key Electoral Data of Dindori  
Assembly Constituency (Vidhan Sabha)

Maharashtra  
**Assembly Factbook**<sup>TM</sup>  
Dindori Assembly Constituency



Dindori Vidhan Sabha

## **Editor & Director**

Dr. R.K. Thukral

## **Research Editor**

Dr. Shafeeq Rahman

## **Compiled, Researched and Published by Datanet India Pvt. Ltd.**

D-100, 1st Floor,

Okhla Industrial Area, Phase-I,  
New Delhi- 110020.

Ph.: 91-11- 43580781-84

Email : support@indiastatpublications.com

Website : www.indiastatelections.com

## **Online Book Store :**

www.indiastatpublications.com

**Report No. :** AFB/MH-122-0125

**ISBN :** 978-93-5293-211-5

**First Edition :** January, 2018

**Eighth Updated Edition :** January, 2025

**Price :** Rs. 11500/-

US\$ 310

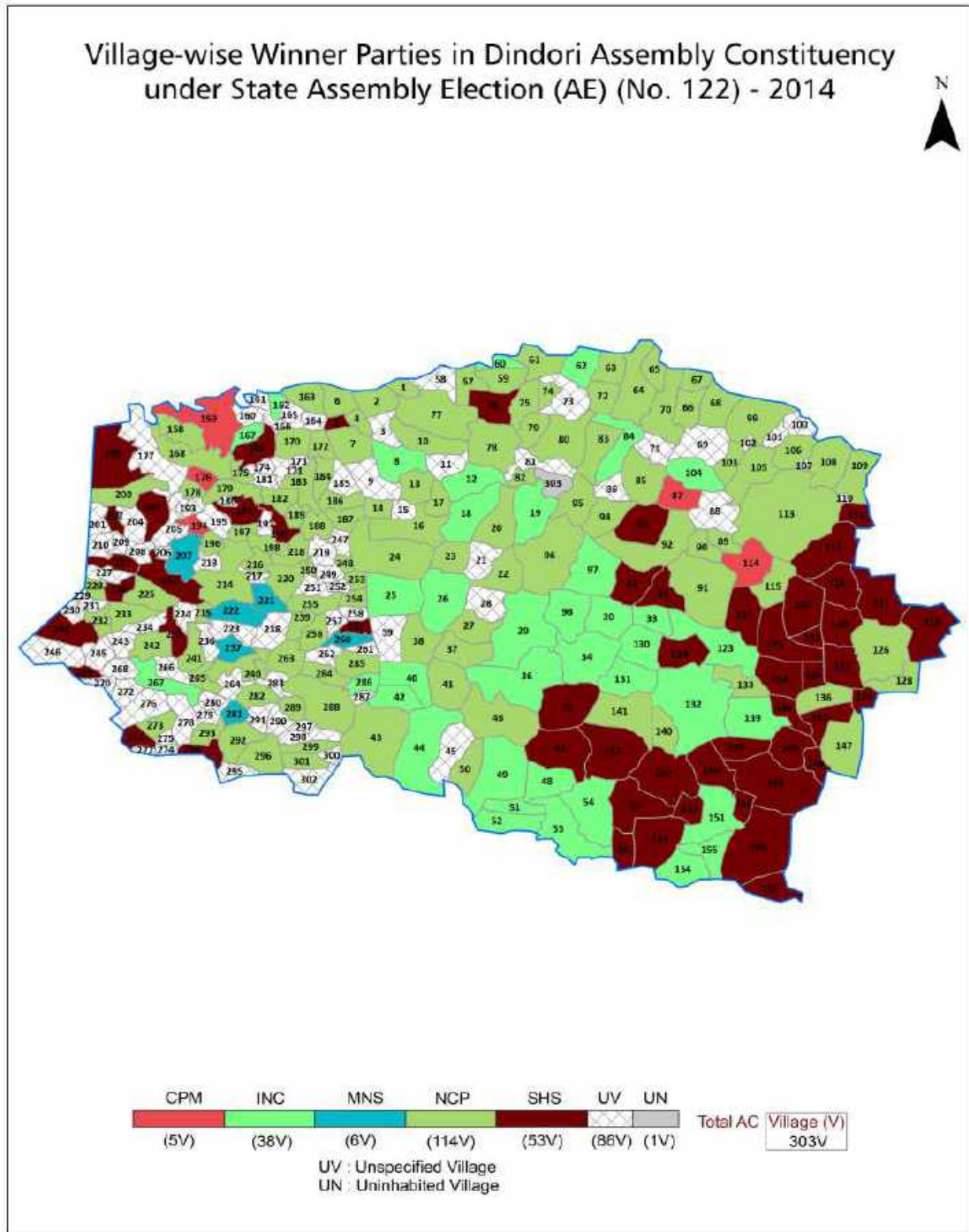
**© Datanet India Pvt. Ltd.**

All rights reserved. No part of this book may be reproduced, stored in a retrieval system or transmitted in any form or by any means, mechanical photocopying, photographing, scanning, recording or otherwise without the prior written permission of the publisher. Please refer to Disclaimer at page no. 210 for the use of this publication.

Printed in India

No.	Particulars	Page No.
	<b>Introduction</b>	
1	Assembly Constituency - (Vidhan Sabha) at a Glance   Features of Assembly as per Delimitation Commission of India (2008)	1-2
	<b>Location and Political Maps</b>	
2	Location Map   Boundaries of Assembly Constituency - (Vidhan Sabha in District   Boundaries of Assembly Constituency under Parliamentary Constituency - (Lok Sabha)   Village-wise Winner Parties- 2024-PE, 2024-AE, 2019-PE, 2019-AE, 2014-PE, 2014-AE	3-10
	<b>Administrative Setup (2011)</b>	
3	District   Sub-district   Towns   Villages   Inhabited Villages   Uninhabited Villages   Village Panchayat   Intermediate Panchayat	11-26
	<b>Demographics (2011)</b>	
4	Population   Households   Rural/Urban Population   Villages by Population Size   Sex Ratio (Total & 0-6 Years)   Religious Population   Social Population   Literacy Rate	27-28
	<b>Electoral Features</b>	
5	Important Dates of Last Elections Held   Electors by Gender   Service Electors   Voters   Voters Turnout   Polling Stations & Average Number of Electors per Polling Station   Electors by Age Group   Present Elected Representatives	29-34
	<b>Historical Summary Election Results</b>	
6	Vote Share of Major Parties   Winning Margin (Number & Percentage   Polarity of Parties   Summary Result of Assembly Segment of Parliamentary Elections 2024, 2019, 2014, 2009, 2004 and 1999   Summary Result of Assembly Elections 2024, 2019, 2014, 2009, 2004, 1999, 1995, 1990, 1985, 1980, 1978, 1972, 1967 and 1962	35-56
	<b>Polling Station Level Election Results</b>	
7	Name and Number of Polling Station 2024-PE, 2024-AE, 2019-PE, 2019-AE, 2014-PE, 2014-AE   Polling Station-wise Electors, Voters & Voters Turnout 2024-PE, 2024-AE, 2019-PE, 2019-AE, 2014-PE, 2014-AE   Polling Station wise Elections Results 2024-PE, 2024-AE, 2019-PE, 2019-AE, 2014-PE, 2014-AE	57-188
	<b>Share of Assembly Constituency</b>	
8	Share of Assembly Constituency - (Vidhan Sabha) in State, District and Parliamentary Constituency - (Lok Sabha)	189
	<b>Socio-Economic Amenities (2011)</b>	
9	Access to Administrative Units   Agricultural, Manufacturing and Industrial Commodities   Demographic Indicators   Education   Health & Manpower   Drinking Water Supply   Sanitation   Entertainment and Recreations Infrastructure   Power   Food Allocation Distribution and Marketing of Agriculture Commodities Infrastructure   Transport and Road Infrastructure   Communication   Banking and Financial Services   Land Use   Irrigation Source	191-205
10	<b>Abbreviation &amp; Sources</b>	207-208
11	<b>Disclaimer</b>	210

Location & Political Map



## Administrative Setup

### List of Village Panchayat & Intermediate Panchayat (Block) Name - 2011

Village Name	Village Panchayat Name	Intermediate Panchayat Name
Aad Bk.	Aad Bk	Peint
Aad Kh.	Aad	Peint
Abasa	Surgane	Peint
Abheti	Sevdandi	Peint
Adgaon (Bhuvan)	Adgaon Bhuvan	Peint
Ahiwantwadi	Ahiwantwadi	Dindori
Akrale	Akrale	Dindori
Ambad	Ambad	Dindori
Ambaner	Ambaner	Dindori
Ambapani	Umradi	Peint
Ambapur	Dhondphal	Peint
Ambe	Ambe	Peint
Ambedindori	Ambedindori	Dindori
Ambegaon	Ambegaon	Dindori
Ambevani	Ambevani	Dindori
Amdongra	Amdongra	Peint
Amlon	Amlon	Peint
Andhrute	Andhrute	Peint
Asarbari	Asarbari	Peint
Awankhed	Avankheda	Dindori
Babapur	Mulni	Dindori
Badagi	Badagi	Peint
Badagichapada	Badagichapada	Dindori
Bandharpada	Koshimbe	Dindori
Bardapada	Gawandh	Peint
Belpada	Adgaon	Peint
Bhanwad	Bhanwad	Dindori
Bhatode	Bhatode	Dindori
Bhatvihira	Surgane	Peint

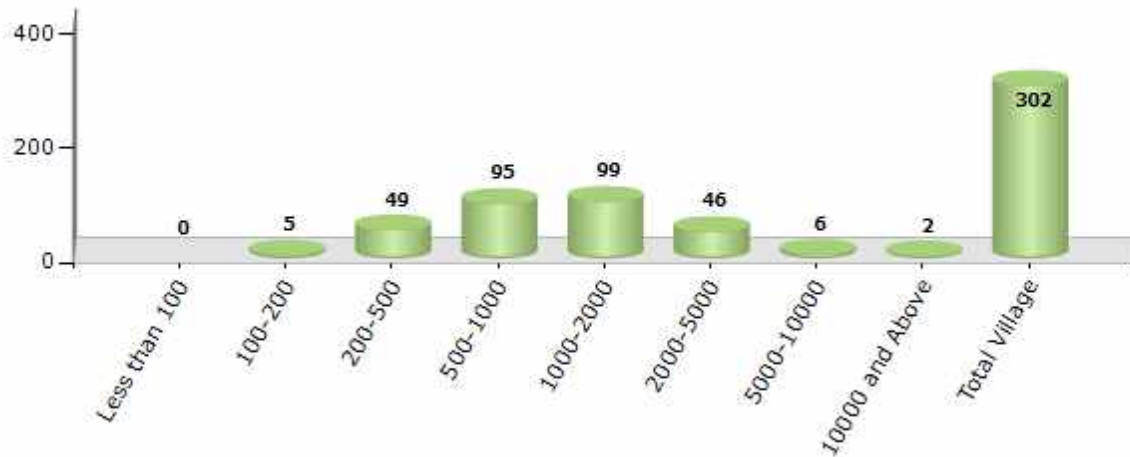
Contd....

Demographics

Number of Villages by Population Size - 2011

Less than 100	100-200	200-500	500-1000	1000-2000	2000-5000	5000-10000	10000 and Above	Total Village
0	5	49	95	99	46	6	2	302

Number of Villages by Population Size - 2011

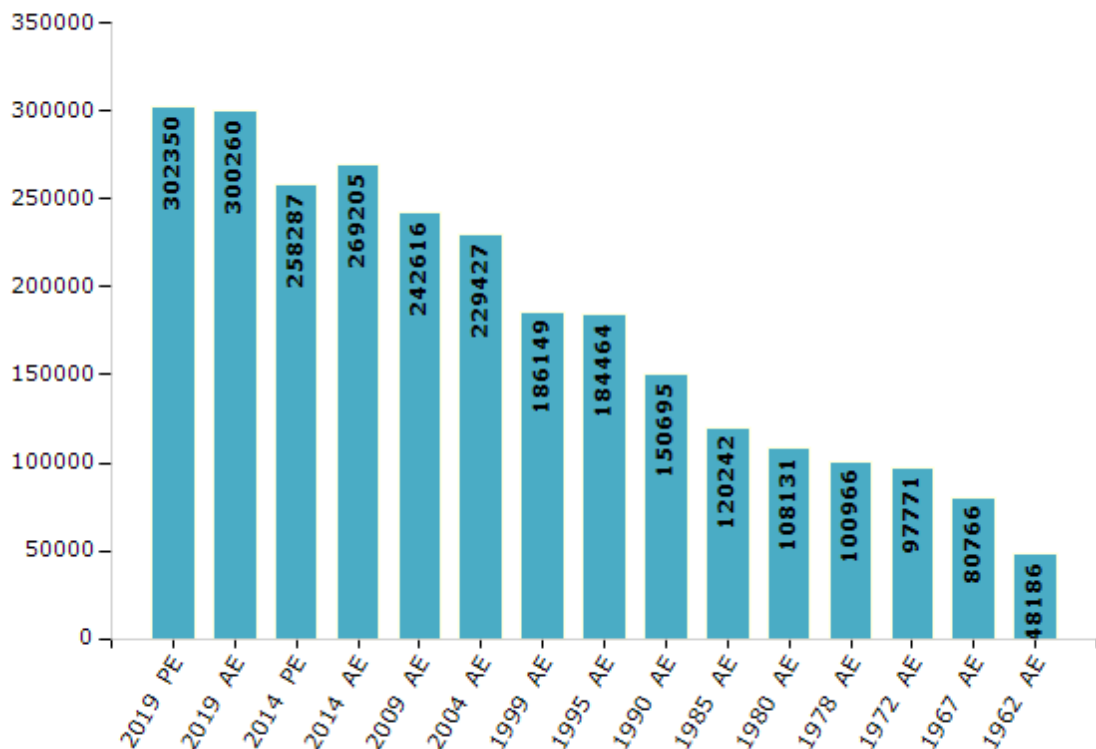


## Electoral Features

### Electors by Male & Female

Year	Male	Female	Others	Total	Year	Male	Female	Others	Total
2019 PE	156704	145644	2	302350	1999 AE	95021	91128	-	186149
2019 AE	155180	145078	2	300260	1995 AE	93769	90695	-	184464
2014 PE	135974	122306	7	258287	1990 AE	76383	74312	-	150695
2014 AE	141310	127895	0	269205	1985 AE	59657	60585	-	120242
2009 PE	-	-	-	-	1980 AE	52737	55394	-	108131
2009 AE	124817	117799	-	242616	1978 AE	49954	51012	-	100966
2004 PE	-	-	-	-	1972 AE	48261	49510	-	97771
2004 AE	117896	111531	-	229427	1967 AE	-	-	-	80766
1999 PE	-	-	-	-	1962 AE	-	-	-	48186

Number of Electors



Note : AE : Assembly Election, PE : Assembly Segment of Parliamentary Election

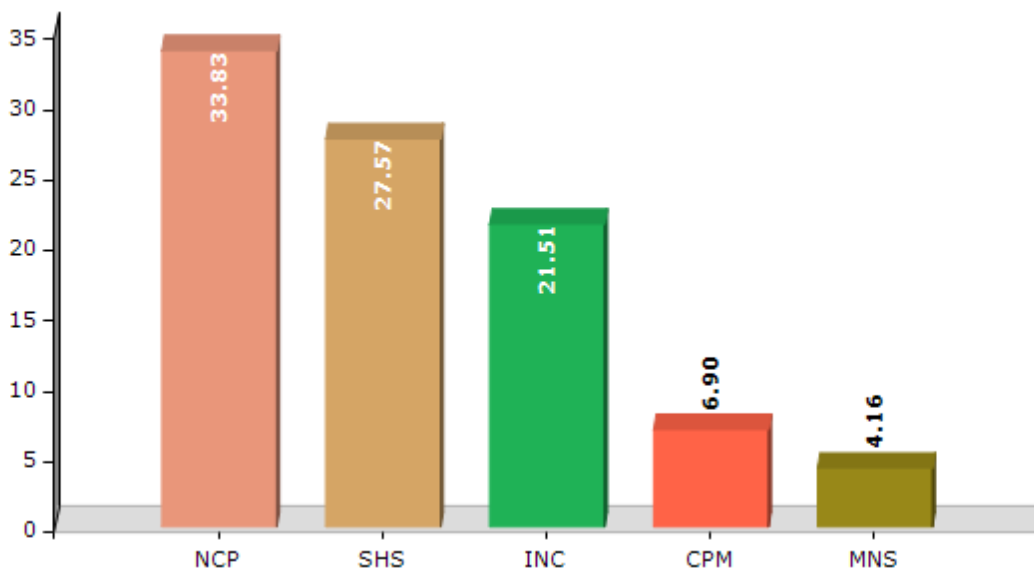


## Historical Summary Election Results

### Summary Result of Assembly Election - 2014

Candidate Name	Party	Votes	Votes %
Zirwal Narhari Sitaram	NCP	68284	33.83
Dhanraj Haribhau Mahale	SHS	55651	27.57
Charoskar Ramdas Kisanrao	INC	43415	21.51
Adv.Dattu Sitaram Padvi	CPM	13924	6.9
Sudhakar Dhondiram Raut	MNS	8406	4.16
Ashok Shivaji Burunge	BJP	6996	3.47
Chandrashekhar Baburao Kamble	BSP	1966	0.97
Gumbade Rangnath Karbhari	IND	820	0.41
Dipak Kisan Pawar	IND	604	0.3
Tanaji Pandharinath Malekar	IND	530	0.26
	NOTA	1230	0.61

Votes Percentage of Top Parties - 2014



## Polling Station Level Election Results

### Number and Name of Polling Stations (PS) (2019 AE)

Number of Polling Stations	Name of Polling Stations	Number of Polling Stations	Name of Polling Stations
1	Z P Primary School room no 1 from south side	22	Zila Parishad primary school Room.No.2 east side
2	Z P Primary School room no1 from south side	23	Zila Parishad primary school Room.No.1 from west side
3	Govt. Ashram School East West Building Room No.1	24	Zila Parishad primary schoolWakharpada room no.2 from west side
4	Z P Primary School bhanavad room no 4 from east side	25	Zila Parishad primary schoolWakharpada room no.1 from south side
5	Z P Primary School boravan room no 2 from east side	26	Zila Parishad primary schoolRoom.No.1
6	Z P Primary School room no 1 from north side	27	Z P Primary School room no 3 from north side
7	Z P Primary School room no 2 from east side	28	New Z P Primary School East West Building Room
8	Z P Primary School room no1 from south side	29	Z P Primary school room no1 from east side
9	Z P Primary School room no 1 from east side	30	Z P Primary School room no 1 from west side
10	Zila Parishad primary schoolRoom.No.1 From east side	31	Z P Primary School room no 3 from west side
11	Zila Parishad primary schoolEast SideRoom.No.3 From east side	32	New Z P Primary School palasavahir room no 2 from north side
12	Zila Parishad primary schoolSouth Side room	33	New Z P Primary School palasavahir room no 3 from north side
13	Zila Parishad primary school South Side room	34	Z P Primary School new building no.4 room no 2 from north side
14	Zila Parishad primary schoolNorth Middle room	35	Z P Primary School talayachapada
15	Javahar Rojgar YojanaBuldg	36	Z P Primary School devapada room no 1 from west side
16	Zila Parishad primary school Room.No.1	37	Z P Primary school room no 1 from south side
17	Zila Parishad primary schoolRoom.No.1	38	Z P Primary school karanjakhed east west building room no 1 from west side
18	Zila Parishad primary school room No.2 west side	39	Z P Primary school Eklahre room no 1 from East side
19	Zila Parishad primary school Room.No.1	40	Z P Primary School room no 2 from south side
20	Zila Parishad primary school Room.No.1	41	Z P Primary school room no 3 from south side
21	Zila Parishad primary school Room.No.1	42	Z P Primary school room no 2 from west side

Contd....

**Polling Station Level Election Results**

**Polling Station-wise Votes Secured by Overall Top Five Parties in Dindori Assembly in Assembly Election (AE) under Dindori Parliamentary Constituency in Maharashtra (2019)**

Number of Polling Station	Winner - Zirwal Narhari Sitaram (NCP)	Runner-up - Bhaskar Gopal Gavit (SHS)	3rd - Arun Dattatray Gaikwad (VBA)	4th - Adv. Tikaram Katthu Bagul (MNS)	5th - Jana Somnath Vatar (BSP)	NOTA	Other	Total Votes Secured
36	800	26	67	6	1	6	0	906
37	331	101	17	1	2	0	0	452
38	532	81	35	8	6	10	0	672
39	393	71	13	4	4	7	0	492
40	423	35	11	6	7	3	0	485
41	478	27	4	7	3	8	0	527
42	289	30	4	3	8	5	0	339
43	458	254	22	8	3	5	0	750
44	642	118	4	4	7	4	0	779
45	293	35	3	5	4	5	0	345
46	517	104	4	4	1	3	0	633
47	416	73	5	8	5	4	0	511
48	582	32	62	9	6	5	0	696
49	530	105	5	11	4	5	0	660
50	804	75	14	24	8	6	0	931
51	820	48	6	7	4	8	0	893
52	697	181	51	19	1	8	0	957
53	395	60	43	4	8	4	0	514
54	403	73	4	5	2	4	0	491
55	524	86	8	16	3	4	0	641
56	175	185	13	7	7	7	0	394
57	213	234	10	6	6	4	0	473
58	592	103	204	9	6	12	0	926
59	572	33	5	3	2	5	0	620
60	844	89	26	10	7	10	0	986
61	380	38	17	9	2	4	0	450
62	410	52	15	4	1	6	0	488
63	402	98	8	7	7	8	0	530
64	953	33	13	15	6	3	0	1023
65	432	82	134	6	11	5	0	670
66	436	37	50	7	6	2	0	538
67	335	112	34	3	3	10	0	497
68	630	111	3	11	3	9	0	767
69	367	188	11	5	6	7	0	584
70	293	209	1	3	1	7	0	514

Contd....

## Polling Station Level Election Results

### Winner, Runner-up and 3rd Party Position & Winning Margin According to Polling Stations in Dindori Assembly in Assembly Election (AE) under Dindori Parliamentary Constituency in Maharashtra (2019)

Polling Station Number	Winner Party	Winner Votes (%)	Runner-up Party	Runner-up Votes (%)	Winning Margin Votes (%)	Third Party	Third Party Votes (%)	Other Votes (%)
71	NCP	285 (54.18)	SHS	218 (41.44)	67 (12.74)	VBA	7 (1.33)	16 (3.04)
72	SHS	516 (64.18)	NCP	269 (33.46)	247 (30.72)	MNS	6 (0.75)	13 (1.62)
73	SHS	454 (65.99)	NCP	209 (30.38)	245 (35.61)	MNS	9 (1.31)	16 (2.33)
74	SHS	632 (76.7)	NCP	154 (18.69)	478 (58.01)	VBA	11 (1.33)	27 (3.28)
75	NCP	336 (56.09)	SHS	242 (40.4)	94 (15.69)	MNS	6 (1)	15 (2.5)
76	NCP	200 (50.76)	SHS	183 (46.45)	17 (4.31)	MNS	4 (1.02)	7 (1.78)
77	SHS	383 (49.1)	NCP	370 (47.44)	13 (1.66)	VBA	10 (1.28)	17 (2.18)
78	NCP	247 (50.72)	SHS	226 (46.41)	21 (4.31)	VBA	7 (1.44)	7 (1.44)
79	SHS	222 (49.89)	NCP	215 (48.31)	7 (1.58)	MNS	3 (0.67)	5 (1.12)
80	SHS	409 (51.06)	NCP	362 (45.19)	47 (5.87)	MNS	14 (1.75)	16 (2)
81	NCP	443 (57.38)	SHS	238 (30.83)	205 (26.55)	VBA	58 (7.51)	33 (4.27)
82	NCP	667 (82.86)	SHS	84 (10.43)	583 (72.43)	VBA	20 (2.48)	34 (4.22)
83	NCP	414 (55.13)	VBA	197 (26.23)	217 (28.9)	SHS	116 (15.45)	24 (3.2)
84	NCP	223 (69.91)	SHS	89 (27.9)	134 (42.01)	MNS	3 (0.94)	4 (1.25)
85	NCP	539 (67.63)	SHS	182 (22.84)	357 (44.79)	VBA	48 (6.02)	28 (3.51)
86	NCP	285 (44.46)	VBA	219 (34.17)	66 (10.29)	SHS	103 (16.07)	34 (5.3)
87	NCP	456 (66.67)	VBA	143 (20.91)	313 (45.76)	SHS	60 (8.77)	25 (3.65)
88	SHS	398 (48.13)	NCP	379 (45.83)	19 (2.3)	VBA	22 (2.66)	28 (3.39)
89	NCP	698 (84.5)	SHS	92 (11.14)	606 (73.36)	VBA	15 (1.82)	21 (2.54)
90	NCP	411 (50.18)	SHS	312 (38.1)	99 (12.08)	VBA	80 (9.77)	16 (1.95)
91	NCP	672 (82.25)	SHS	85 (10.4)	587 (71.85)	VBA	34 (4.16)	26 (3.18)
92	NCP	376 (65.85)	SHS	116 (20.32)	260 (45.53)	VBA	58 (10.16)	21 (3.68)
93	NCP	361 (57.76)	SHS	241 (38.56)	120 (19.2)	VBA	7 (1.12)	16 (2.56)
94	NCP	423 (56.78)	SHS	288 (38.66)	135 (18.12)	VBA	15 (2.01)	19 (2.55)
95	NCP	340 (55.74)	SHS	220 (36.07)	120 (19.67)	VBA	31 (5.08)	19 (3.11)
96	NCP	414 (69.12)	SHS	159 (26.54)	255 (42.58)	VBA	8 (1.34)	18 (3.01)
97	NCP	390 (68.54)	SHS	132 (23.2)	258 (45.34)	VBA	33 (5.8)	14 (2.46)
98	NCP	400 (80)	SHS	81 (16.2)	319 (63.8)	VBA	9 (1.8)	10 (2)
99	NCP	393 (59.55)	SHS	241 (36.52)	152 (23.03)	VBA	8 (1.21)	18 (2.73)
100	NCP	311 (56.44)	SHS	215 (39.02)	96 (17.42)	MNS	12 (2.18)	13 (2.36)
101	NCP	553 (74.63)	SHS	147 (19.84)	406 (54.79)	MNS	18 (2.43)	23 (3.1)
102	VBA	318 (40.2)	NCP	266 (33.63)	52 (6.57)	SHS	173 (21.87)	34 (4.3)
103	NCP	280 (45.6)	VBA	211 (34.36)	69 (11.24)	SHS	105 (17.1)	18 (2.93)
104	NCP	384 (63.26)	SHS	201 (33.11)	183 (30.15)	VBA	8 (1.32)	14 (2.31)
105	NCP	345 (68.73)	SHS	144 (28.69)	201 (40.04)	VBA	9 (1.79)	4 (0.8)

Contd....

## Socio-Economic Amenities - Rural

### Access to Education Facilities

Particulars	Number of Villages (% of Population)				
	Available	Not Available	If Not Available (Distance of Nearest Facility)		
			A	B	C
Govt. Primary School	298 (100)	4 (0)	2 (0)	1 (0)	0 (0)
Private Primary School	7 (12)	295 (88)	1 (0)	0 (0)	0 (0)
Govt. Middle School	159 (79)	143 (21)	49 (9)	38 (5)	39 (5)
Private Middle School	5 (7)	297 (93)	5 (0)	7 (1)	4 (0)
Govt. Secondary School	75 (50)	227 (50)	56 (11)	64 (13)	44 (9)
Private Secondary School	15 (11)	287 (89)	28 (7)	15 (3)	7 (1)
Govt. Senior Secondary School	16 (23)	286 (77)	26 (7)	90 (29)	92 (20)
Private Senior Secondary School	2 (2)	300 (98)	22 (6)	31 (8)	24 (6)
Govt. Arts and Science Degree College	2 (8)	300 (92)	9 (3)	37 (13)	154 (47)
Private Arts and Science Degree College	1 (4)	301 (96)	10 (3)	33 (11)	57 (14)
Govt. Engineering College	0 (0)	302 (100)	1 (1)	6 (3)	141 (44)
Private Engineering College	1 (0)	301 (100)	2 (2)	4 (1)	147 (49)
Govt. Medicine College	0 (0)	302 (100)	0 (0)	1 (0)	239 (81)
Private Medicine College	0 (0)	302 (100)	0 (0)	1 (0)	61 (19)
Govt. Management Institute	0 (0)	302 (100)	0 (0)	1 (0)	239 (81)
Private Management Institute	0 (0)	302 (100)	0 (0)	1 (0)	61 (19)
Govt. Polytechnic	0 (0)	302 (100)	0 (0)	6 (2)	177 (64)
Private Polytechnic	0 (0)	302 (100)	0 (0)	1 (0)	118 (34)
Govt. Vocational Training School/ITI	7 (9)	295 (91)	16 (4)	48 (16)	219 (68)
Private Vocational Training School/ITI	1 (0)	301 (100)	2 (0)	1 (0)	8 (2)
Govt. Non Formal Training Centre	0 (0)	302 (100)	5 (1)	20 (7)	255 (85)
Private Non Formal Training Centre	0 (0)	302 (100)	2 (1)	2 (1)	18 (6)
Govt. School For Disabled	0 (0)	302 (100)	0 (0)	1 (0)	281 (94)
Private School For Disabled	0 (0)	302 (100)	0 (0)	0 (0)	20 (6)
Government Others	0 (0)	302 (100)	0 (0)	0 (0)	0 (0)
Private Others	24 (11)	278 (89)	0 (0)	0 (0)	0 (0)

Note : Distance A : Less than 5 km; B : Between 5-10 km; C : 10+ km.; Source : Data Analysis is based on 2011 Census.

## DISCLAIMER

The Terms of Use and Disclaimer of Datanet India Private Limited (hereinafter referred to as "Datanet") for use of this analysis report of **Dindori Assembly Constituency (Dindori Vidhan Sabha) :-**

1. **Assembly Factbook™** is a Registered Trade Mark owned by Datanet.
2. All the maps are sketched and graphical representation only and have not been drawn to the scale and also not to represent the actual geographical area or boundary of the unit.
3. The data for the aforesaid analysis is based on authentic sources and has been culled from the various publications of Census, CSO and NSSO for district and block level data, various central and state government departments, Central & State Elections Commissions and the concerned Returning Officers' releases, Electoral Rolls, Election results and allied publications, internal assessment, surveys, estimates and analysis. Therefore, certain adjustment of data at micro level may have been done to arrive closer to the macro data.
4. Data have been provided on an "As Is" and "As AVAILABLE" basis
5. The colours shown in the maps or diagram and charts of a particular party, alliance or AC are indicative and do not represent them.
6. This publication which includes maps, sheets, graphs and data would be the property under copyright of Datanet only. The user may use these for its internal study, analysis and research purposes. It's public display, re-selling or any commercial uses by the user are not allowed.
7. Datanet has taken due care and caution in compilation and processing of data and allied information, but does not guarantee the accuracy, adequacy or completeness of any information/analysis and will be not responsible for any errors or omissions or for the results obtained from the use of such information/analysis.
8. All the contents for the publication have been culled from various authentic sources and Datanet reasonably believes such sources to be reliable, but does not make any representations, express or implied as to the accuracy or fitness of use of such information. The information or contents of the information/analysis do not constitute advice and should not be relied upon in making (or refraining from making) any decision. Any reliance placed upon the information provided by Datanet is the sole responsibility and strictly at the user's risk.
9. In no event will Datanet be liable for any damages (including, without limitation, damages for loss of business projects, or loss of profits) arising in contract, tort or otherwise from the use of or inability to use any of its contents, or from any action taken (or refrained from being taken) as a result of using the analysis or any of its contents. Datanet its directors, owners, editors, officials, employees, distributor and agents or any associate will not be liable for any errors in the information contained or any consequences arising from the use of the contents of the provided information/analysis.
10. If any provision of these terms and conditions is held invalid or illegal or unenforceable for any reason by any court of competent jurisdiction, such provision shall be severed and the remainder of provisions of the terms and conditions shall continue in full force and effect as if the Term of Use had been executed with the invalid, illegal or unenforceable provision eliminated.
11. If there are any discrepancies in the information provided, please bring it to attention of Datanet for suitable rectification measures.

**Buy Online This Complete Book At  
Datanet India eBooks Store**

[www.indiastatpublications.com](http://www.indiastatpublications.com)

or go directly at

[http://www.indiastatpublications.com/  
Assembly\\_factbook/Maharashtra/Dindori/ Dindori](http://www.indiastatpublications.com/Assembly_factbook/Maharashtra/Dindori/Dindori)

 **indiastat**elections

ISBN : 978-93-5293-211-5



9 789352 932115