



Maharashtra

Assembly Factbook™

Niphad Assembly Constituency



Key Electoral Data of Niphad
Assembly Constituency (Vidhan Sabha)

Maharashtra
Assembly FactbookTM
Niphad Assembly Constituency



Niphad Vidhan Sabha

Editor & Director

Dr. R.K. Thukral

Research Editor

Dr. Shafeeq Rahman

Compiled, Researched and Published by Datanet India Pvt. Ltd.

D-100, 1st Floor,

Okhla Industrial Area, Phase-I,
New Delhi- 110020.

Ph.: 91-11- 43580781-84

Email : support@indiastatpublications.com

Website : www.indiastatelections.com

Online Book Store :

www.indiastatpublications.com

Report No. : AFB/MH-121-0125

ISBN : 978-93-5293-306-8

First Edition : January, 2018

Eighth Updated Edition : January, 2025

Price : Rs. 11500/-

US\$ 310

© Datanet India Pvt. Ltd.

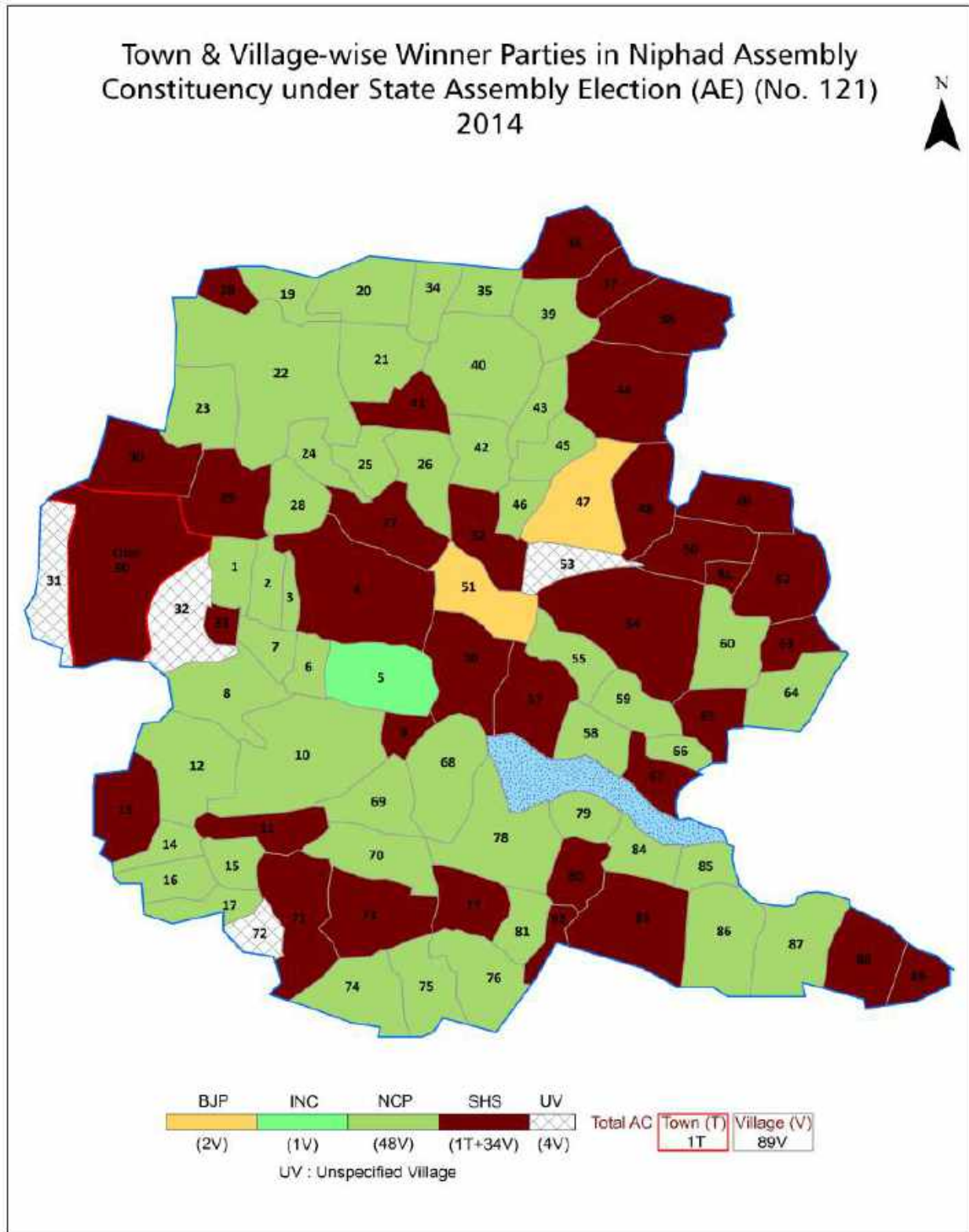
All rights reserved. No part of this book may be reproduced, stored in a retrieval system or transmitted in any form or by any means, mechanical photocopying, photographing, scanning, recording or otherwise without the prior written permission of the publisher. Please refer to Disclaimer at page no. 180 for the use of this publication.

Printed in India

Contents

No.	Particulars	Page No.
	Introduction	
1	Assembly Constituency - (Vidhan Sabha) at a Glance Features of Assembly as per Delimitation Commission of India (2008)	1-2
	Location and Political Maps	
2	Location Map Boundaries of Assembly Constituency - (Vidhan Sabha in District Boundaries of Assembly Constituency under Parliamentary Constituency - (Lok Sabha) Town & Village-wise Winner Parties- 2024-PE, 2024-AE, 2019-PE, 2019-AE, 2014-PE, 2014-AE	3-10
	Administrative Setup (2011)	
3	District Sub-district Towns Villages Inhabited Villages Uninhabited Villages Village Panchayat Intermediate Panchayat	11-16
	Demographics (2011)	
4	Population Households Rural/Urban Population Towns and Villages by Population Size Sex Ratio (Total & 0-6 Years) Religious Population Social Population Literacy Rate	17-18
	Electoral Features	
5	Important Dates of Last Elections Held Electors by Gender Service Electors Voters Voters Turnout Polling Stations & Average Number of Electors per Polling Station Electors by Age Group Present Elected Representatives	19-24
	Historical Summary Election Results	
6	Vote Share of Major Parties Winning Margin (Number & Percentage Polarity of Parties Summary Result of Assembly Segment of Parliamentary Elections 2024, 2019, 2014, 2009, 2004 and 1999 Summary Result of Assembly Elections 2024, 2019, 2014, 2009, 2004, 1999, 1995, 1990, 1985, 1980, 1978, 1972, 1967 and 1962	25-46
	Polling Station Level Election Results	
7	Name and Number of Polling Station 2024-PE, 2024-AE, 2019-PE, 2019-AE, 2014-PE, 2014-AE Polling Station-wise Electors, Voters & Voters Turnout 2024-PE, 2024-AE, 2019-PE, 2019-AE, 2014-PE, 2014-AE Polling Station wise Elections Results 2024-PE, 2024-AE, 2019-PE, 2019-AE, 2014-PE, 2014-AE	47-158
	Share of Assembly Constituency	
8	Share of Assembly Constituency - (Vidhan Sabha) in State, District and Parliamentary Constituency - (Lok Sabha)	159
	Socio-Economic Amenities (2011)	
9	Access to Administrative Units Agricultural, Manufacturing and Industrial Commodities Demographic Indicators Education Health & Manpower Drinking Water Supply Sanitation Entertainment and Recreations Infrastructure Power Food Allocation Distribution and Marketing of Agriculture Commodities Infrastructure Transport and Road Infrastructure Communication Banking and Financial Services Land Use Irrigation Source	161-175
10	Abbreviation & Sources	177-178
11	Disclaimer	180

Location & Political Map



Administrative Setup

List of Village Panchayat & Intermediate Panchayat (Block) Name - 2011

Village Name	Village Panchayat Name	Intermediate Panchayat Name
Ahergaon	Ahergaon	Niphad
Amrut Nagar	Ozhar	Niphad
Antarweli	Antarweli	Niphad
Aurangpur	Aurangpur	Niphad
Banganganagar	Ozhar	Niphad
Behed	Behed	Niphad
Bhendali	Bhendali	Niphad
Bhuse	Bhuse	Niphad
Bramhanwade	Karanji Kh.	Niphad
Chandori	Chandori	Niphad
Chapadgaon	Chapadgaon	Niphad
Chatori	Chatori	Niphad
Chehed Kh.	Chehed Kh	Niphad
Chitegaon	-	Niphad
Darna Sangvi	Darna Sangvi	Niphad
Datyane	Datyane	Niphad
Davachwadi	Davachwadi	Niphad
Deopur	Deopur	Niphad
Dixi	Dixi	Niphad
Gitakunj	Gitakunj	Niphad
Gondegaon	-	Niphad
Gorthan	Gorthan	Niphad
Jalgaon	Jalgaon	Niphad
Jivhale	Jivale	Niphad
Karanjgaon	Karanjgaon	Niphad
Karanji Kh.	Karanji Kh.	Niphad
Karsul	Karsul	Niphad
Kasabe Sukene	Kasabe Sukane	Niphad
Kathargaon	Kathargaon	Niphad

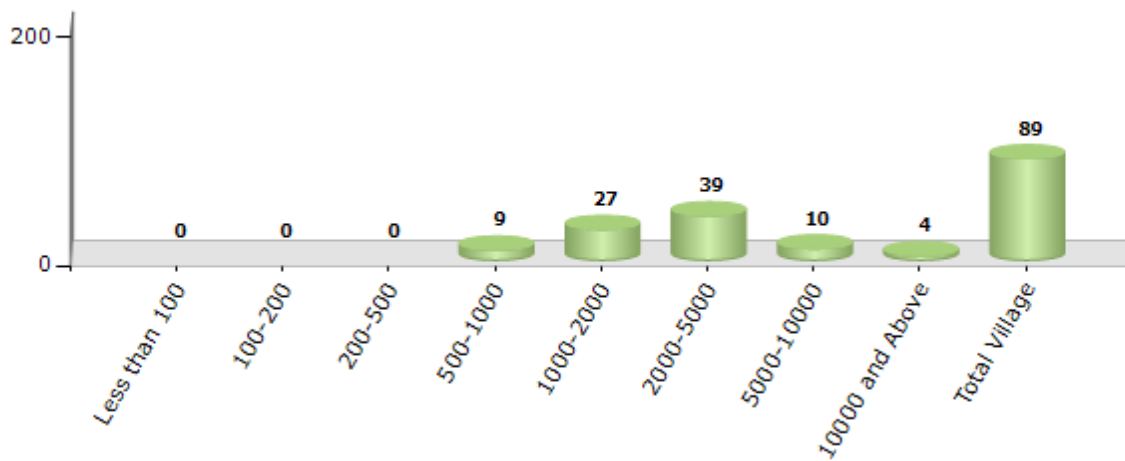
Contd....

Demographics

Number of Villages by Population Size - 2011

Less than 100	100-200	200-500	500-1000	1000-2000	2000-5000	5000-10000	10000 and Above	Total Village
0	0	0	9	27	39	10	4	89

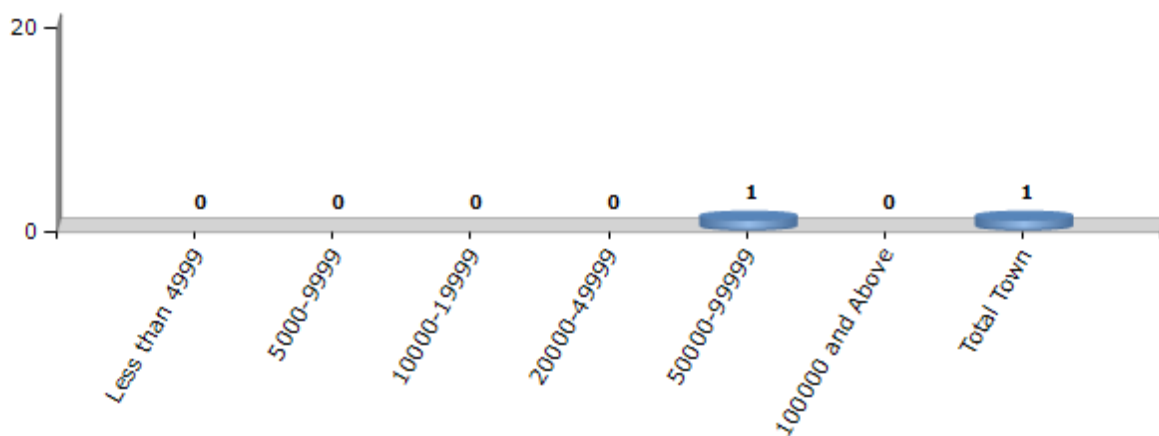
Number of Villages by Population Size - 2011



Number of Towns by Population Size - 2011

Less than 4999	5000-9999	10000-19999	20000-49999	50000-99999	100000 and Above	Total Town
0	0	0	0	1	0	1

Number of Towns by Population Size - 2011

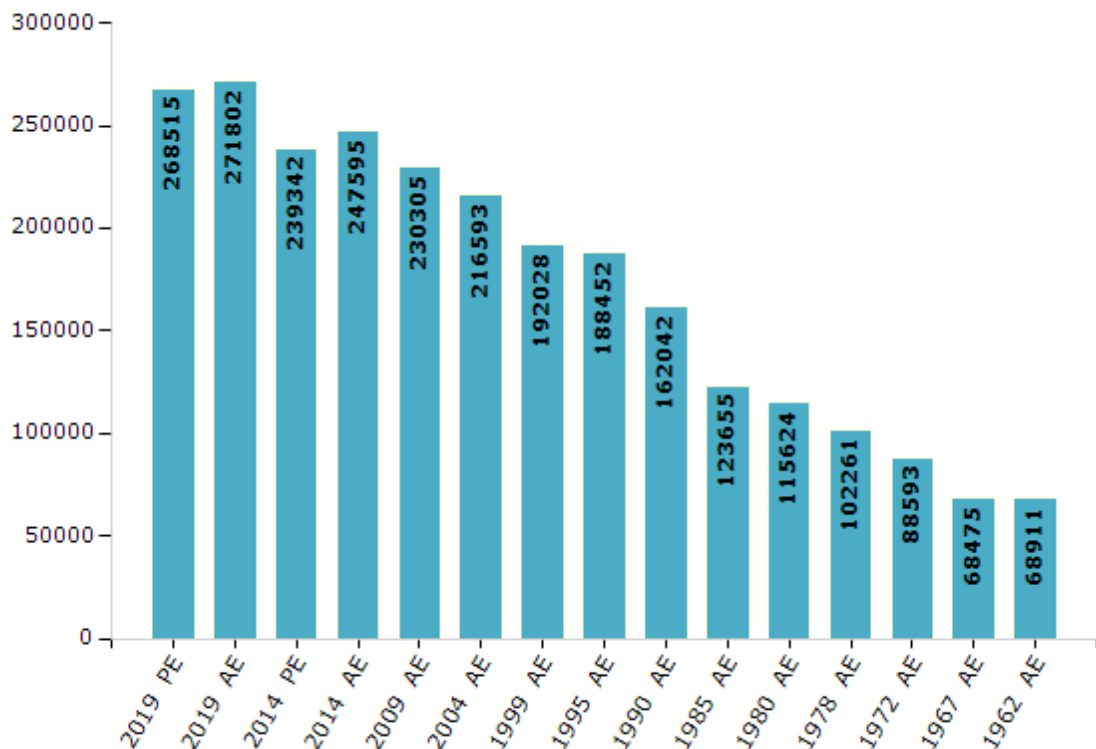


Electoral Features

Electors by Male & Female

Year	Male	Female	Others	Total	Year	Male	Female	Others	Total
2019 PE	139726	128789	0	268515	1999 AE	99956	92072	-	192028
2019 AE	140888	130914	0	271802	1995 AE	96851	91601	-	188452
2014 PE	126718	112624	0	239342	1990 AE	83017	79025	-	162042
2014 AE	130110	117485	0	247595	1985 AE	61830	61825	-	123655
2009 PE	-	-	-	-	1980 AE	57188	58436	-	115624
2009 AE	119853	110452	-	230305	1978 AE	51139	51122	-	102261
2004 PE	-	-	-	-	1972 AE	44448	44145	-	88593
2004 AE	113952	102641	-	216593	1967 AE	-	-	-	68475
1999 PE	-	-	-	-	1962 AE	-	-	-	68911

Number of Electors



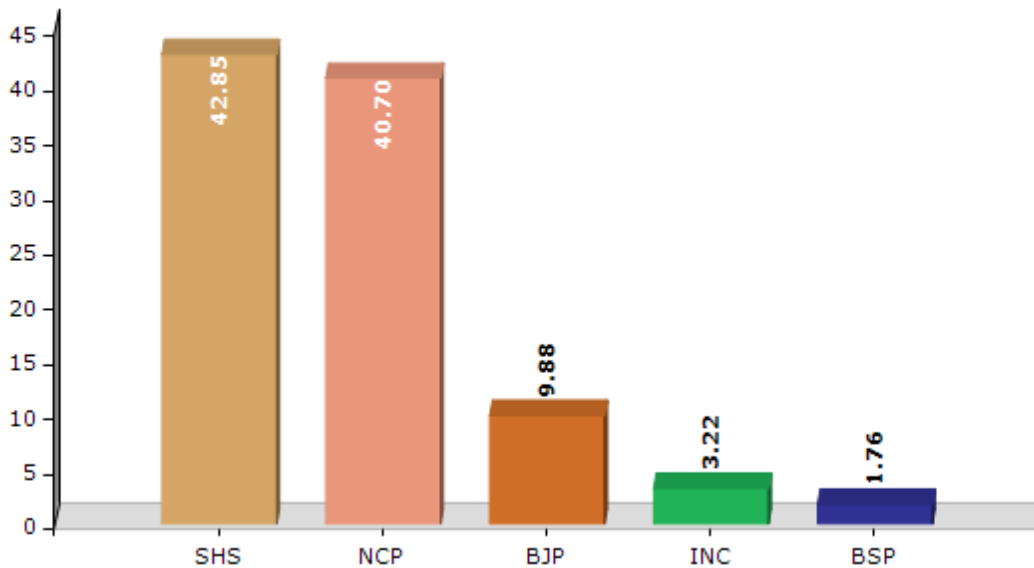
Note : AE : Assembly Election, PE : Assembly Segment of Parliamentary Election

Historical Summary Election Results

Summary Result of Assembly Election - 2014

Candidate Name	Party	Votes	Votes %
Anil Sahebrao Kadam	SHS	78186	42.85
Bankar Diliprao Shankarrao	NCP	74265	40.7
Patil Vaikunth Vijay	BJP	18031	9.88
Mogal Rajendra Malojirao	INC	5871	3.22
Dharmendra Madhukar Jadhav	BSP	3209	1.76
Holkar Subhash Sampatrao	MNS	1360	0.75
Shaikh Naim Shabbir	IND	377	0.21
	NOTA	1177	0.65

Votes Percentage of Top Parties - 2014



Polling Station Level Election Results

Number and Name of Polling Stations (PS) (2019 AE)

Number of Polling Stations	Name of Polling Stations	Number of Polling Stations	Name of Polling Stations
1	Zilla Parishad Primary School, Room No.2 from Sout	22	Late M.L. / Nanasaheb Jadhav Girls Highschool, Pim
2	Zilla Parishad Primary School, Room No.1 from Sout	23	Late M.L. / Nanasaheb Jadhav Girls Highschool, Pim
3	Zilla Parishad Primary School, Room No.2 from Sout	24	Zilla Parishad Primary School, Opp. Govt. Hospital
4	Zilla Parishad Primary School, Room No.6 from Sout	25	Zilla Parishad Primary School, Opp. Govt. Hospital
5	Zilla Parishad Primary School, Room No.1 from West	26	Zilla Parishad Primary School, Opp. Govt. Hospital
6	Zilla Parishad Primary School, Room No.2 from So	27	Zilla Parishad Primary School, Opp. Govt. Hospital
7	Zilla Parishad Primary School, Room No.3 from So	28	Zilla Parishad Primary School, Opp. Govt. Hospital
8	Zilla Parishad Primary School, New Building, Pimpa	29	Late M.L. / Nanasaheb Jadhav Girls Highschool, Pim
9	Zilla Parishad Primary School, New Building, Pimpa	30	Late M.L. / Nanasaheb Jadhav Girls Highschool, Pim
10	Zilla Parishad Primary School, Room No.1, from Eas	31	Zilla Parishad Primary School, Building No.2, Opp.
11	Zilla Parishad Primary School, East West Building	32	Zilla Parishad Primary School, Building No.2, Opp.
12	Zilla Parishad Primary School, East West Building	33	Zilla Parishad Primary School, Building No.2, Opp.
13	Zilla Parishad Primary School, Room No.3 from Sout	34	Zilla Parishad Primary School, Opp. Govt.Hospital,
14	Zilla Parishad Primary School, Room No.3 from Sout	35	Zilla Parishad Primary School, Opp. Govt.Hospital,
15	Zilla Parishad Primary School, Room No.5 from Sout	36	Janta Vidyalaya, Adarsh Shishu Vihar, Room No.1 fr
16	Zilla Parishad Primary School, South-North Buildin	37	Janta Vidyalaya, Adarsh Shishu Vihar, Room No.2 fr
17	Zilla Parishad Primary School, South-North Buildin	38	Janta Vidyalaya , Room No.2 from East, Pimpalgaon
18	Zilla Parishad Primary School, South-North Buildin	38A	Janta Vidyalaya , Room No.2 from East, Pimpalgaon
19	Zilla Parishad Primary School, South-North Buildin	39	Janata Vidhyalay, Room No.3 from East, Pimpalgaon
20	Zilla Parishad Primary School, Room No.2 From Nort	40	Janata Vidhyalay, Room No.4 from East, Pimpalgaon
21	Zilla Parishad Primary School, Room No.6 from Nort	41	Zilla Parishad Primary School, Sainagar, Chinchkhe

Contd....

Polling Station Level Election Results

Polling Station-wise Votes Secured by Overall Top Five Parties in Niphad Assembly in Assembly Election (AE) under Dindori Parliamentary Constituency in Maharashtra (2019)

Number of Polling Station	Winner - Bankar Diliprao Shankarrao (NCP)	Runner-up - Anil Sahebrao Kadam (SHS)	3rd - Kadam Yatin Raosaheb (BVA)	4th - Santosh Vishnu Aherrao (VBA)	5th - Uttamrao Dashrath Nirbhavane (BSP)	NOTA	Other	Total Votes Secured
36	409	289	15	13	0	8	1	735
37	631	252	30	22	7	10	4	956
38	372	188	19	10	2	5	1	597
38A	293	162	13	5	0	6	1	480
39	381	184	18	2	1	8	3	597
40	430	156	28	4	1	6	2	627
41	332	147	14	15	2	5	1	516
42	462	213	17	8	4	0	1	705
43	381	252	21	6	5	5	3	673
44	604	214	28	2	0	6	4	858
45	788	221	23	3	1	6	0	1042
46	664	214	28	4	1	4	0	915
47	661	204	10	2	2	3	1	883
48	238	107	10	2	0	1	0	358
49	402	197	19	6	3	3	3	633
50	404	133	10	1	1	4	1	554
51	512	249	12	2	1	7	3	786
52	676	235	13	6	2	4	2	938
53	313	244	28	3	0	0	0	588
54	383	183	18	4	0	4	1	593
55	351	145	34	4	1	3	0	538
56	367	357	29	2	2	2	1	760
57	540	203	64	47	13	7	4	878
58	452	250	41	1	1	1	0	746
59	346	253	52	14	8	2	2	677
60	292	260	131	11	16	8	3	721
61	266	147	128	2	2	10	4	559
62	121	97	43	11	5	3	3	283
63	496	296	74	17	2	1	0	886
64	411	361	48	6	1	1	0	828
65	468	377	46	18	3	4	1	917
66	388	301	47	2	0	0	0	738
67	343	339	29	5	2	2	3	723
68	448	476	85	2	4	2	0	1017
69	444	242	40	0	1	3	0	730

Contd....

Polling Station Level Election Results

Winner, Runner-up and 3rd Party Position & Winning Margin According to Polling Stations in Niphad Assembly in Assembly Election (AE) under Dindori Parliamentary Constituency in Maharashtra (2019)

Polling Station Number	Winner Party	Winner Votes (%)	Runner-up Party	Runner-up Votes (%)	Winning Margin Votes (%)	Third Party	Third Party Votes (%)	Other Votes (%)
70	NCP	379 (59.5)	SHS	208 (32.65)	171 (26.85)	BVA	39 (6.12)	11 (1.73)
71	NCP	430 (54.57)	SHS	230 (29.19)	200 (25.38)	BVA	78 (9.9)	50 (6.35)
72	NCP	408 (45.54)	SHS	365 (40.74)	43 (4.8)	BVA	102 (11.38)	21 (2.34)
73	NCP	351 (48.21)	SHS	255 (35.03)	96 (13.18)	BVA	114 (15.66)	8 (1.1)
74	SHS	528 (54.72)	NCP	367 (38.03)	161 (16.69)	BVA	52 (5.39)	18 (1.87)
75	SHS	549 (50.41)	NCP	425 (39.03)	124 (11.38)	BVA	72 (6.61)	43 (3.95)
76	NCP	328 (46.72)	SHS	299 (42.59)	29 (4.13)	BVA	62 (8.83)	13 (1.85)
77	NCP	414 (50.06)	SHS	303 (36.64)	111 (13.42)	BVA	88 (10.64)	22 (2.66)
78	NCP	472 (44.78)	SHS	445 (42.22)	27 (2.56)	BVA	117 (11.1)	20 (1.9)
79	NCP	418 (47.66)	SHS	370 (42.19)	48 (5.47)	BVA	83 (9.46)	6 (0.68)
80	SHS	356 (43.05)	NCP	350 (42.32)	6 (0.73)	BVA	95 (11.49)	26 (3.14)
81	NCP	448 (58.95)	SHS	278 (36.58)	170 (22.37)	BVA	17 (2.24)	17 (2.24)
82	NCP	331 (62.22)	SHS	193 (36.28)	138 (25.94)	BVA	5 (0.94)	3 (0.56)
83	NCP	464 (48.74)	SHS	373 (39.18)	91 (9.56)	BVA	90 (9.45)	25 (2.63)
84	NCP	526 (56.93)	SHS	300 (32.47)	226 (24.46)	BVA	85 (9.2)	13 (1.41)
85	NCP	329 (44.7)	SHS	329 (44.7)	0 (0)	BVA	68 (9.24)	10 (1.36)
86	NCP	299 (48.46)	SHS	243 (39.38)	56 (9.08)	BVA	68 (11.02)	7 (1.13)
87	NCP	534 (60.75)	SHS	225 (25.6)	309 (35.15)	BVA	84 (9.56)	36 (4.1)
88	NCP	325 (44.34)	SHS	236 (32.2)	89 (12.14)	BVA	152 (20.74)	20 (2.73)
89	NCP	273 (40.5)	SHS	217 (32.2)	56 (8.3)	BVA	152 (22.55)	32 (4.75)
90	NCP	604 (61.89)	SHS	225 (23.05)	379 (38.84)	BVA	134 (13.73)	13 (1.33)
91	NCP	416 (46.48)	SHS	254 (28.38)	162 (18.1)	BVA	209 (23.35)	16 (1.79)
92	NCP	499 (63.16)	SHS	249 (31.52)	250 (31.64)	BVA	36 (4.56)	6 (0.76)
93	NCP	555 (55.89)	SHS	296 (29.81)	259 (26.08)	BVA	124 (12.49)	18 (1.81)
94	NCP	462 (54.48)	SHS	330 (38.92)	132 (15.56)	BVA	52 (6.13)	4 (0.47)
95	NCP	437 (45.81)	SHS	400 (41.93)	37 (3.88)	BVA	96 (10.06)	21 (2.2)
96	SHS	456 (71.7)	NCP	136 (21.38)	320 (50.32)	BVA	39 (6.13)	5 (0.79)
97	SHS	609 (67.74)	NCP	197 (21.91)	412 (45.83)	BVA	52 (5.78)	41 (4.56)
98	SHS	472 (46.97)	NCP	455 (45.27)	17 (1.7)	BVA	51 (5.07)	27 (2.69)
99	NCP	427 (60.4)	SHS	199 (28.15)	228 (32.25)	BVA	38 (5.37)	43 (6.08)
100	SHS	380 (48.16)	NCP	292 (37.01)	88 (11.15)	BVA	98 (12.42)	19 (2.41)
101	NCP	357 (51.22)	SHS	273 (39.17)	84 (12.05)	BVA	46 (6.6)	21 (3.01)
102	NCP	579 (68.36)	SHS	197 (23.26)	382 (45.1)	BVA	56 (6.61)	15 (1.77)
103	NCP	257 (47.77)	SHS	222 (41.26)	35 (6.51)	BVA	44 (8.18)	15 (2.79)
104	SHS	386 (44.06)	NCP	376 (42.92)	10 (1.14)	BVA	98 (11.19)	16 (1.83)

Contd....

Socio-Economic Amenities - Rural

Access to Education Facilities

Particulars	Number of Villages (% of Population)				
	Available	Not Available	If Not Available (Distance of Nearest Facility)		
			A	B	C
Govt. Primary School	89 (100)	0 (0)	0 (0)	0 (0)	0 (0)
Private Primary School	6 (33)	83 (67)	0 (0)	0 (0)	0 (0)
Govt. Middle School	76 (95)	13 (5)	8 (3)	2 (1)	0 (0)
Private Middle School	5 (28)	84 (72)	2 (1)	0 (0)	0 (0)
Govt. Secondary School	35 (64)	54 (36)	22 (11)	8 (4)	9 (9)
Private Secondary School	10 (30)	79 (70)	6 (3)	1 (1)	0 (0)
Govt. Senior Secondary School	22 (56)	67 (44)	20 (10)	24 (17)	7 (4)
Private Senior Secondary School	0 (0)	89 (100)	10 (7)	6 (5)	0 (0)
Govt. Arts and Science Degree College	4 (28)	85 (72)	10 (8)	29 (24)	27 (23)
Private Arts and Science Degree College	0 (0)	89 (100)	7 (6)	12 (11)	0 (0)
Govt. Engineering College	0 (0)	89 (100)	2 (2)	12 (12)	48 (56)
Private Engineering College	0 (0)	89 (100)	2 (3)	5 (5)	20 (21)
Govt. Medicine College	0 (0)	89 (100)	0 (0)	4 (4)	65 (71)
Private Medicine College	0 (0)	89 (100)	0 (0)	1 (1)	19 (24)
Govt. Management Institute	0 (0)	89 (100)	0 (0)	4 (4)	65 (71)
Private Management Institute	0 (0)	89 (100)	0 (0)	1 (1)	19 (24)
Govt. Polytechnic	0 (0)	89 (100)	0 (0)	2 (3)	49 (44)
Private Polytechnic	1 (4)	88 (96)	2 (2)	10 (7)	25 (41)
Govt. Vocational Training School/ITI	2 (1)	87 (99)	4 (8)	17 (16)	50 (60)
Private Vocational Training School/ITI	1 (1)	88 (99)	6 (7)	3 (1)	6 (5)
Govt. Non Formal Training Centre	0 (0)	89 (100)	6 (7)	16 (15)	56 (69)
Private Non Formal Training Centre	0 (0)	89 (100)	1 (0)	0 (0)	10 (8)
Govt. School For Disabled	0 (0)	89 (100)	0 (0)	0 (0)	80 (92)
Private School For Disabled	0 (0)	89 (100)	0 (0)	0 (0)	9 (8)
Government Others	0 (0)	89 (100)	0 (0)	0 (0)	0 (0)
Private Others	7 (11)	82 (89)	0 (0)	0 (0)	0 (0)

Note : Distance A : Less than 5 km; B : Between 5-10 km; C : 10+ km.; Source : Data Analysis is based on 2011 Census.

DISCLAIMER

The Terms of Use and Disclaimer of Datanet India Private Limited (hereinafter referred to as "Datanet") for use of this analysis report of **Niphad Assembly Constituency (Niphad Vidhan Sabha)** :-

1. **Assembly Factbook™** is a Registered Trade Mark owned by Datanet.
2. All the maps are sketched and graphical representation only and have not been drawn to the scale and also not to represent the actual geographical area or boundary of the unit.
3. The data for the aforesaid analysis is based on authentic sources and has been culled from the various publications of Census, CSO and NSSO for district and block level data, various central and state government departments, Central & State Elections Commissions and the concerned Returning Officers' releases, Electoral Rolls, Election results and allied publications, internal assessment, surveys, estimates and analysis. Therefore, certain adjustment of data at micro level may have been done to arrive closer to the macro data.
4. Data have been provided on an "As Is" and "As AVAILABLE" basis
5. The colours shown in the maps or diagram and charts of a particular party, alliance or AC are indicative and do not represent them.
6. This publication which includes maps, sheets, graphs and data would be the property under copyright of Datanet only. The user may use these for its internal study, analysis and research purposes. It's public display, re-selling or any commercial uses by the user are not allowed.
7. Datanet has taken due care and caution in compilation and processing of data and allied information, but does not guarantee the accuracy, adequacy or completeness of any information/analysis and will be not responsible for any errors or omissions or for the results obtained from the use of such information/analysis.
8. All the contents for the publication have been culled from various authentic sources and Datanet reasonably believes such sources to be reliable, but does not make any representations, express or implied as to the accuracy or fitness of use of such information. The information or contents of the information/analysis do not constitute advice and should not be relied upon in making (or refraining from making) any decision. Any reliance placed upon the information provided by Datanet is the sole responsibility and strictly at the user's risk.
9. In no event will Datanet be liable for any damages (including, without limitation, damages for loss of business projects, or loss of profits) arising in contract, tort or otherwise from the use of or inability to use any of its contents, or from any action taken (or refrained from being taken) as a result of using the analysis or any of its contents. Datanet its directors, owners, editors, officials, employees, distributor and agents or any associate will not be liable for any errors in the information contained or any consequences arising from the use of the contents of the provided information/analysis.
10. If any provision of these terms and conditions is held invalid or illegal or unenforceable for any reason by any court of competent jurisdiction, such provision shall be severed and the remainder of provisions of the terms and conditions shall continue in full force and effect as if the Term of Use had been executed with the invalid, illegal or unenforceable provision eliminated.
11. If there are any discrepancies in the information provided, please bring it to attention of Datanet for suitable rectification measures.

**Buy Online This Complete Book At
Datanet India eBooks Store**

www.indiastatpublications.com

or go directly at

[http://www.indiastatpublications.com/
Assembly_factbook/Maharashtra/Dindori/ Niphad](http://www.indiastatpublications.com/Assembly_factbook/Maharashtra/Dindori/Niphad)



i **india**stat**elections**

ISBN - 978-93-5293-306-8



9 789352 933068