



Maharashtra

# Assembly Factbook™

Yevla Assembly Constituency



Key Electoral Data of Yevla  
Assembly Constituency (Vidhan Sabha)

Maharashtra

# Assembly Factbook™

Yevla Assembly Constituency



Yevla Vidhan Sabha

## **Editor & Director**

Dr. R.K. Thukral

## **Research Editor**

Dr. Shafeeq Rahman

## **Compiled, Researched and Published by Datanet India Pvt. Ltd.**

D-100, 1st Floor,

Okhla Industrial Area, Phase-I,  
New Delhi- 110020.

Ph.: 91-11- 43580781-84

Email : support@indiastatpublications.com

Website : www.indiastatelections.com

## **Online Book Store :**

www.indiastatpublications.com

**Report No. :** AFB/MH-119-0123

**ISBN :** 978-93-5293-382-2

**First Edition :** January, 2018

**Sixth Updated Edition :** January, 2023

**Price :** Rs. 11500/-

US\$ 310

**© Datanet India Pvt. Ltd.**

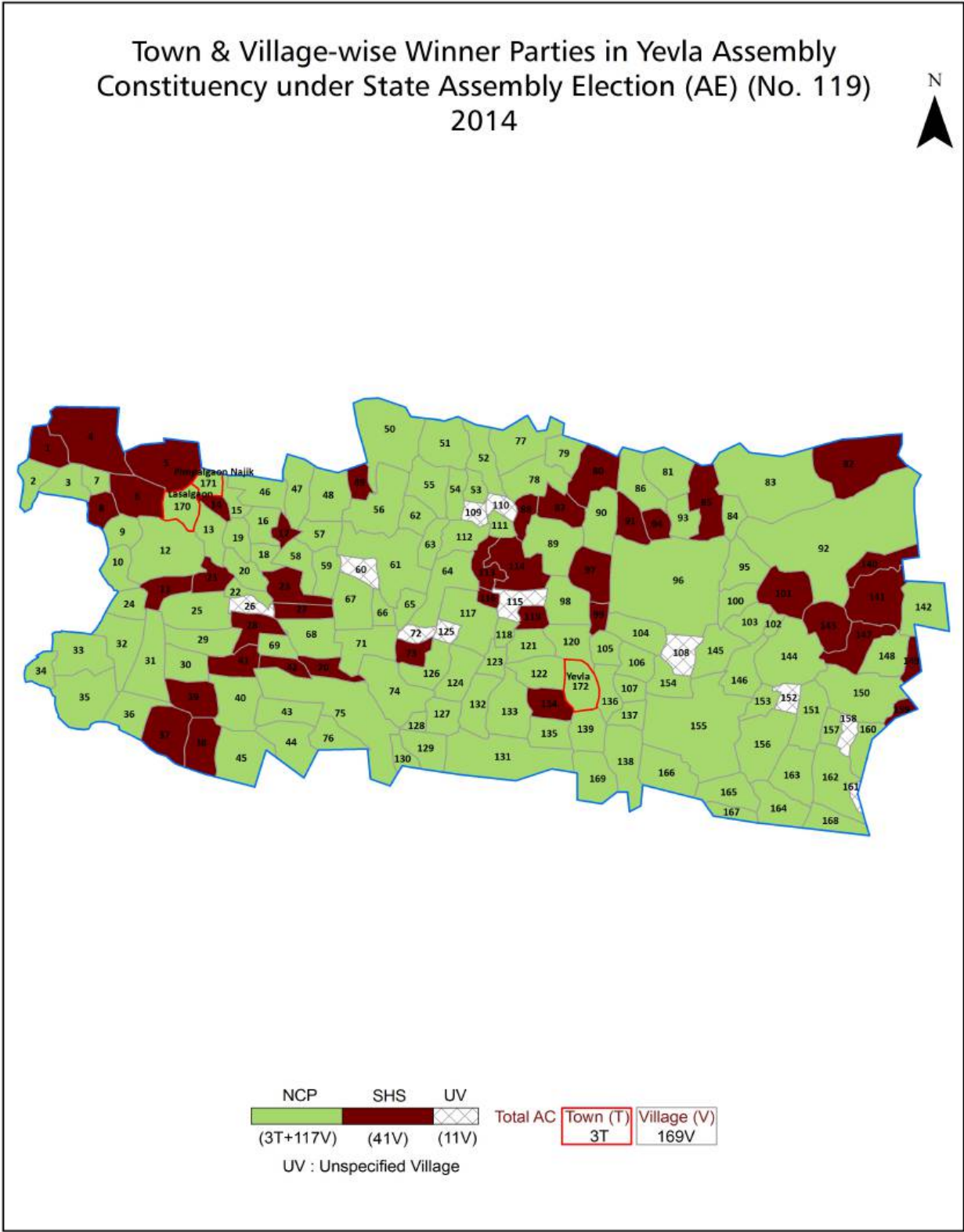
All rights reserved. No part of this book may be reproduced, stored in a retrieval system or transmitted in any form or by any means, mechanical photocopying, photographing, scanning, recording or otherwise without the prior written permission of the publisher. Please refer to Disclaimer at page no. 199 for the use of this publication.

Printed in India

No.	Particulars	Page No.
	<b>Introduction</b>	
1	Assembly Constituency - (Vidhan Sabha) at a Glance   Features of Assembly as per Delimitation Commission of India (2008)	1-2
	<b>Location and Political Maps</b>	
2	Location Map   Boundaries of Assembly Constituency - (Vidhan Sabha) in District   Boundaries of Assembly Constituency under Parliamentary Constituency - (Lok Sabha)   Town & Village-wise Winner Parties- 2019-PE, 2019-AE, 2014-PE, 2014-AE	3-10
	<b>Administrative Setup (2011)</b>	
3	District   Sub-district   Towns   Villages   Inhabited Villages   Uninhabited Villages   Village Panchayat   Intermediate Panchayat	11-19
	<b>Demographics (2011)</b>	
4	Population   Households   Rural/Urban Population   Towns and Villages by Population Size   Sex Ratio (Total & 0-6 Years)   Religious Population   Social Population   Literacy Rate	20-21
	<b>Electoral Features</b>	
5	Important Dates of Last Elections Held   Electors by Gender   Service Electors   Voters   Voters Turnout   Polling Stations & Average Number of Electors per Polling Station   Electors by Age Group   Present Elected Representatives	22-27
	<b>Historical Summary Election Results</b>	
6	Vote Share of Major Parties   Winning Margin (Number & Percentage)   Polarity of Parties   Summary Result of Assembly Segment of Parliamentary Elections 2019, 2014, 2009, 2004 and 1999   Summary Result of Assembly Elections 2019, 2014, 2009, 2004, 1999, 1995, 1990, 1985, 1980, 1978, 1972, 1967 and 1962	28-49
	<b>Polling Station Level Election Results</b>	
7	Name and Number of Polling Station 2019-PE, 2019-AE, 2014-PE, 2014-AE   Polling Station-wise Electors, Voters & Voters Turnout 2019-PE, 2019-AE, 2014-PE, 2014-AE   Polling Station wise Elections Results 2019-PE, 2019-AE, 2014-PE, 2014-AE	50-177
	<b>Share of Assembly Constituency</b>	
8	Share of Assembly Constituency - (Vidhan Sabha) in State, District and Parliamentary Constituency - (Lok Sabha)	178
	<b>Socio-Economic Amenities (2011)</b>	
9	Access to Administrative Units   Agricultural, Manufacturing and Industrial Commodities   Demographic Indicators   Education   Health & Manpower   Drinking Water Supply   Sanitation   Entertainment and Recreations Infrastructure   Power   Food Allocation Distribution and Marketing of Agriculture Commodities Infrastructure   Transport and Road Infrastructure   Communication   Banking and Financial Services   Land Use   Irrigation Source	180-194
10	<b>Abbreviation &amp; Sources</b>	196-197
11	<b>Disclaimer</b>	199

Location & Political Map

Town & Village-wise Winner Parties in Yevla Assembly Constituency under State Assembly Election (AE) (No. 119) 2014



## Administrative Setup

### List of Village Panchayat & Intermediate Panchayat (Block) Name - 2011

Village Name	Village Panchayat Name	Intermediate Panchayat Name
Adgaon Chothava	Adgaon Chothava	Yevla
Adgaon Repal	Adgaon Repal	Yevla
Adsuregaon	Adsuregaon	Yevla
Aherwadi	Aherwadi	Yevla
Ambegaon	Ambegaon	Yevla
Andarsul	Andarsul	Yevla
Angangaon	Angangaon	Yevla
Angulgaon	Angulgaon	Yevla
Ankai	Ankai	Yevla
Ankute	Ankute	Yevla
Antarveli	Bhargaon	Yevla
Babhulgaon Bk.	Babhulgaon	Yevla
Babhulgaon Kh.	Babhulgaon Kh	Yevla
Badapur	Chincodi Kh	Yevla
Balapur	Balapur	Yevla
Balhegaon	Balhegaon	Yevla
Basantnagar	Ankai	Yevla
Bharam	Bharam	Yevla
Bharwas	Bharwas	Niphad
Bhatgaon	Bhatgaon	Yevla
Bhaykhede	Deothana	Yevla
Bhingare	Bhingare	Yevla
Bhulegaon	Bhulegaon	Yevla
Bokaddare	Bokaddare	Niphad
Bokate	Bokate	Yevla
Bramhangaon Vanas	Bramhangaon Vanas	Niphad
Bramhangaon Vinchur	Bramhangaon Vinchur	Niphad
Chandgaon	Chandgaon	Yevla
Chichodi Bk.	Chichodi Bk	Yevla

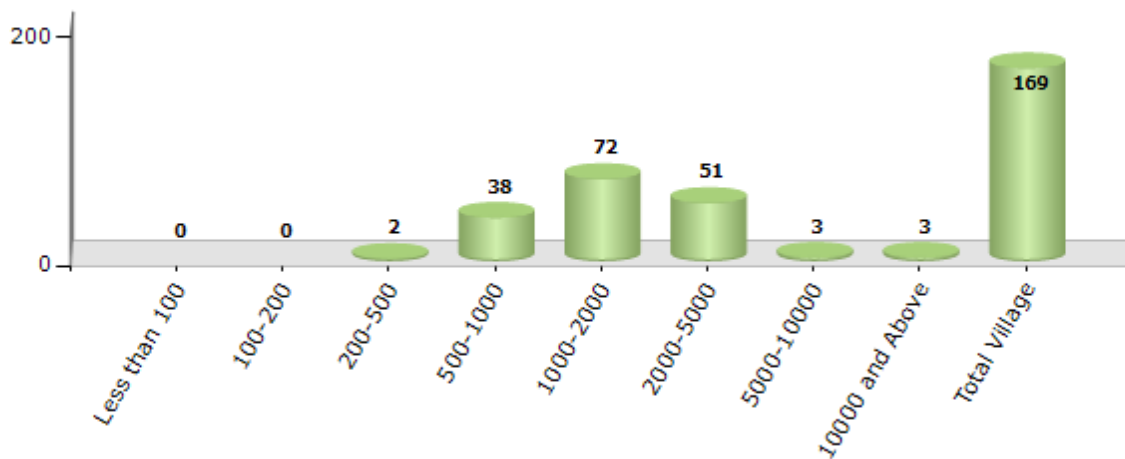
Contd....

## Demographics

### Number of Villages by Population Size - 2011

Less than 100	100-200	200-500	500-1000	1000-2000	2000-5000	5000-10000	10000 and Above	Total Village
0	0	2	38	72	51	3	3	169

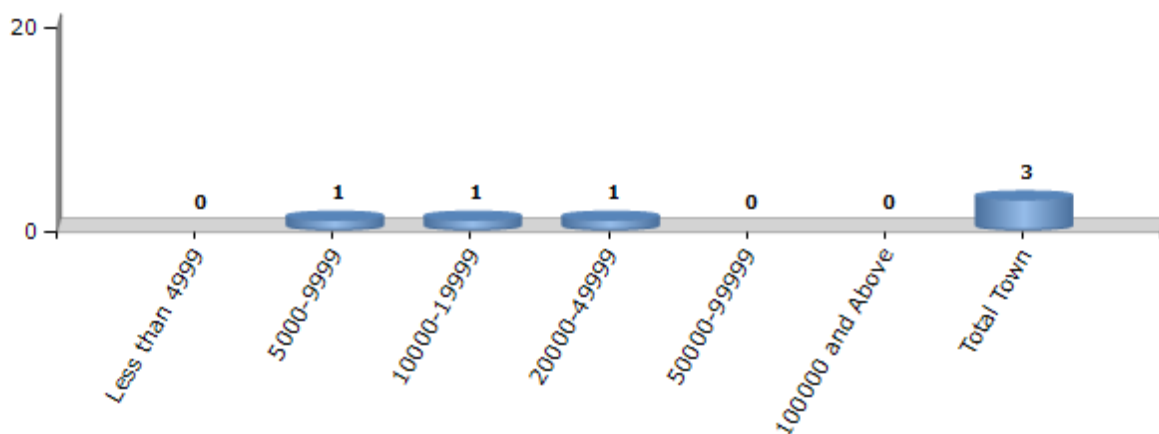
Number of Villages by Population Size - 2011



### Number of Towns by Population Size - 2011

Less than 4999	5000-9999	10000-19999	20000-49999	50000-99999	100000 and Above	Total Town
0	1	1	1	0	0	3

Number of Towns by Population Size - 2011

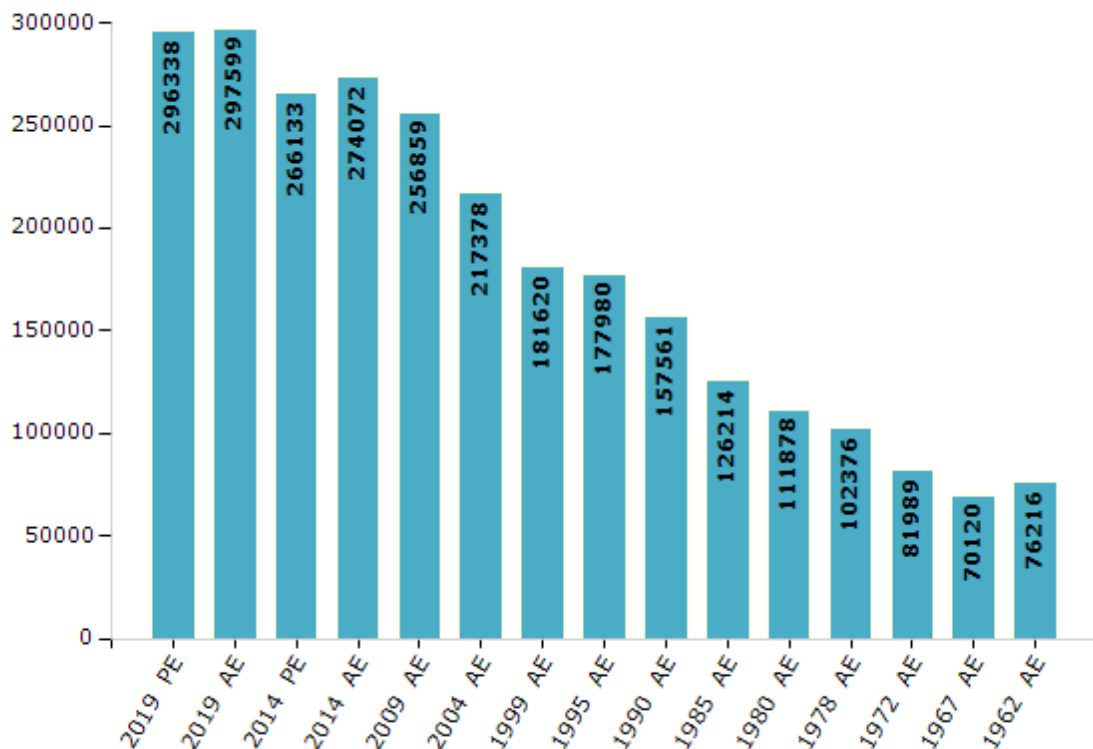


## Electoral Features

### Electors by Male & Female

Year	Male	Female	Others	Total	Year	Male	Female	Others	Total
2019 PE	156776	139556	6	296338	1999 AE	93557	88063	-	181620
2019 AE	157053	140541	5	297599	1995 AE	91384	86596	-	177980
2014 PE	141447	124679	7	266133	1990 AE	81060	76501	-	157561
2014 AE	145124	128948	0	274072	1985 AE	63822	62392	-	126214
2009 PE	-	-	-	-	1980 AE	56030	55848	-	111878
2009 AE	132851	124008	-	256859	1978 AE	50910	51466	-	102376
2004 PE	-	-	-	-	1972 AE	41244	40745	-	81989
2004 AE	112501	104877	-	217378	1967 AE	-	-	-	70120
1999 PE	-	-	-	-	1962 AE	-	-	-	76216

Number of Electors



Note : AE : Assembly Election, PE : Assembly Segment of Parliamentary Election

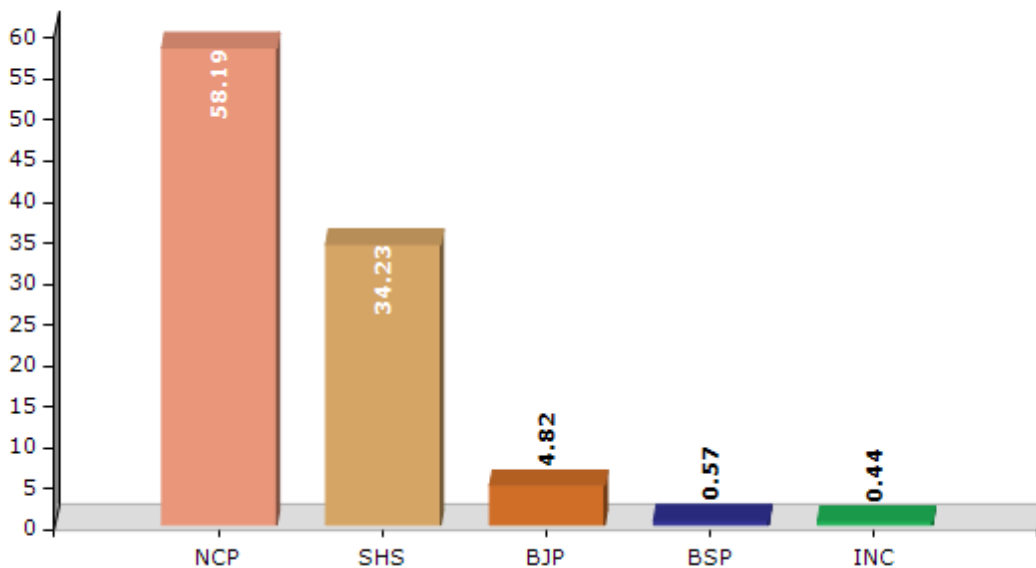


## Historical Summary Election Results

### Summary Result of Assembly Election - 2014

Candidate Name	Party	Votes	Votes %
Chhagan Bhujbal	NCP	112787	58.19
Pawar Sambhaji Sahebrao	SHS	66345	34.23
Mankar Shivaji Madhavrao	BJP	9339	4.82
Ahire Paulas Karbhari	BSP	1101	0.57
Lahare Nivrutti Mahadu	INC	855	0.44
Gaikwad Abhijeet Kalyanrao	IND	575	0.3
Shaikh A. Vahab Fakir Mohamad	IND	535	0.28
Bansode Pushpa Anil	IND	407	0.21
Kushare Nayan Vasant	IND	349	0.18
Lathe Dipak Shashikant	BMUP	208	0.11
Chavan Dattatray Ramlal	IND	181	0.09
Ghoderao Sunil Bansi	IND	148	0.08
Sonawane Sanjay Sitaram	APoI	125	0.06
	NOTA	876	0.45

Votes Percentage of Top Parties - 2014



## Polling Station Level Election Results

### Number and Name of Polling Stations (PS) (2019 AE)

Number of Polling Stations	Name of Polling Stations	Number of Polling Stations	Name of Polling Stations
1	Z.P. Primary School, East Side Room No. 1	22	Z.P. Primary School, West Side Room No. 1
2	Z.P. Primary School, East Side Room No. 2	23	Z.P. Primary School, South Side New Separate Room
3	Z.P. Primary School, New Building, West Side Room No 2	24	Z.P. Primary Marathi Boys School, East Building North Side Room No . 1
4	Z.P. Primary School, North Side Room No.1	25	Z.P. Primary School, East Side Room No. 1
5	Z.P. Primary School, East Side Room No.2	26	Z.P. Primary School, South Side Building, Room No. 2
6	Z.P. Primary School, East Side, Room No. 4	27	Z.P. Primary School, North Side Building, West Side Room No. 1
7	Z.P. Primary School Building, East Side Room No. 2	28	Z.P. Primary School, East Side Room No. 2
8	Z.P. Primary School, West Side Room No. 2	29	Z.P. Primary School, North Side Room No. 1
9	Z.P. Primary School, East Side Room No. 1	30	Z.P. Primary School, East Side Room No. 1
10	Z.P. Primary School, North Side Room No. 1	31	Z.P. Primary School, West Side Room No. 1
11	Z.P. Primary School, South Side Room No. 2	32	Jijamata Girls Highschool, Lasalgaon, West Side Room No. 1, Near Computer Section
12	Z.P. Primary School, Shastri Nagar Room No. 1	33	Jijamata Girls Highschool, Lasalgaon North Side Room No. 3
13	Z.P. Primary School, Shasri Nagar Room No. 5	34	Loknete Dattaji Patil Vidyalaya, South Side Building, West Side Room No. 1
14	Z.P. Primary School, East Side Building, North Side Room No. 1	35	Loknete Dattaji Patil Vidyalaya, South Side Building, West Side Room No. 4
15	Z.P. Primary School, South Side Building, West Side Room No. 3	36	Loknete Dattaji Patil Vidyalaya, North Side Building, West Side Room No. 1
16	Z.P. Primary School, Behind Railway Station, South Side Room	37	Loknete Dattaji Patil Vidyalaya, South Side Building, West Side Room No. 2
17	Z.P. Primary School, Behind Railway Station, North Side Room	38	Z.P. Primary Urdu School, East Side Room No. 1
18	Z.P. Primary School, South Side Building, Room No. 1	39	Loknete Dattaji Patil Vidya Vidyalaya, North Side Building, West Side Room No. 3
19	Z.P. Primary School, North Side Building, East Side Room No. 2	40	Loknete Dattaji Patil Vidya Vidyalaya, North Side Building, West Side Room No. 4
20	Z.P. Primary School, East Side Building, South Side Room No. 3	41	Z.P. Primary Urdu School, East Side Last Room No. 3
21	Z.P. Primary School, East Side Building, South Side Room No. 4	42	Z.P. Primary Marathi School, South Side Room No. 2

Contd....

## Polling Station Level Election Results

### Polling Station-wise Votes Secured by Overall Top Five Parties in Yevla Assembly in Assembly Election (AE) under Dindori Parliamentary Constituency in Maharashtra (2019)

Number of Polling Station	Winner - Chhagan Bhujbal (NCP)	Runner-up - Sambhaji Sahebrao Pawar (SHS)	3rd - Algat Sachin Vasantrao (VBA)	4th - Mahendra Gautam Pagare (IND)	5th - Bhagwat Subhash Sopan (MAHKRS)	NOTA	Other	Total Votes Secured
36	311	145	2	1	5	1	4	469
37	421	131	6	1	1	1	3	564
38	300	186	1	2	4	3	4	500
39	153	123	10	2	0	2	4	294
40	259	136	6	0	2	2	3	408
41	217	279	2	1	6	8	2	515
42	253	198	2	1	5	3	1	463
43	259	166	3	1	3	1	0	433
44	316	163	4	0	3	8	2	496
45	249	144	3	0	2	2	4	404
46	399	187	12	3	2	9	8	620
47	309	108	6	3	4	6	5	441
48	490	186	8	1	4	6	7	702
49	259	91	5	1	3	2	6	367
50	567	195	1	0	2	1	5	771
51	160	226	3	0	2	2	2	395
52	542	147	4	4	0	2	0	699
53	408	230	0	3	2	3	2	648
54	443	201	3	4	2	5	7	665
55	316	143	1	0	1	1	1	463
56	469	221	5	1	0	6	5	707
57	462	505	2	2	3	9	3	986
58	421	151	3	2	1	7	5	590
59	296	189	2	1	0	0	0	488
60	330	188	3	1	0	0	1	523
61	230	81	9	1	1	4	8	334
62	224	62	10	20	0	1	5	322
63	526	136	5	20	3	4	3	697
64	445	231	2	2	4	5	4	693
65	303	387	7	2	0	7	6	712
66	322	303	2	2	1	1	1	632
67	334	224	5	2	1	4	5	575
68	345	312	3	6	1	2	4	673
69	304	267	3	0	0	0	1	575
70	248	404	10	3	2	1	3	671

Contd....

## Polling Station Level Election Results

### Winner, Runner-up and 3rd Party Position & Winning Margin According to Polling Stations in Yevla Assembly in Assembly Election (AE) under Dindori Parliamentary Constituency in Maharashtra (2019)

Polling Station Number	Winner Party	Winner Votes (%)	Runner-up Party	Runner-up Votes (%)	Winning Margin Votes (%)	Third Party	Third Party Votes (%)	Other Votes (%)
71	NCP	225 (63.92)	SHS	122 (34.66)	103 (29.26)	MAHKRS	2 (0.57)	3 (0.85)
72	SHS	345 (69.7)	NCP	133 (26.87)	212 (42.83)	VBA	7 (1.41)	10 (2.02)
73	NCP	233 (48.95)	SHS	215 (45.17)	18 (3.78)	VBA	6 (1.26)	22 (4.62)
74	NCP	484 (64.28)	SHS	243 (32.27)	241 (32.01)	VBA	5 (0.66)	21 (2.79)
75	NCP	306 (58.73)	SHS	201 (38.58)	105 (20.15)	VBA	3 (0.58)	11 (2.11)
76	NCP	131 (55.27)	SHS	74 (31.22)	57 (24.05)	VBA	16 (6.75)	16 (6.75)
77	NCP	260 (65)	SHS	131 (32.75)	129 (32.25)	IND (MGP)	2 (0.5)	7 (1.75)
78	SHS	235 (56.49)	NCP	169 (40.63)	66 (15.86)	VBA	4 (0.96)	8 (1.92)
79	NCP	555 (75.82)	SHS	139 (18.99)	416 (56.83)	VBA	19 (2.6)	19 (2.6)
80	NCP	472 (70.34)	SHS	166 (24.74)	306 (45.6)	IND (MGP)	6 (0.89)	27 (4.02)
81	NCP	286 (60.72)	SHS	149 (31.63)	137 (29.09)	BSP	6 (1.27)	30 (6.37)
82	NCP	392 (49.75)	SHS	355 (45.05)	37 (4.7)	BSP	10 (1.27)	31 (3.93)
83	NCP	384 (56.97)	SHS	253 (37.54)	131 (19.43)	MAHKRS	7 (1.04)	30 (4.45)
84	SHS	260 (58.96)	NCP	171 (38.78)	89 (20.18)	VBA	3 (0.68)	7 (1.59)
85	SHS	361 (70.37)	NCP	120 (23.39)	241 (46.98)	VBA	17 (3.31)	15 (2.92)
86	NCP	553 (69.82)	SHS	216 (27.27)	337 (42.55)	IND (MGP)	12 (1.52)	11 (1.39)
87	NCP	345 (59.79)	SHS	223 (38.65)	122 (21.14)	VBA	4 (0.69)	5 (0.87)
88	NCP	353 (72.19)	SHS	80 (16.36)	273 (55.83)	VBA	45 (9.2)	11 (2.25)
89	NCP	283 (64.03)	SHS	114 (25.79)	169 (38.24)	VBA	37 (8.37)	8 (1.81)
90	NCP	486 (56.64)	SHS	345 (40.21)	141 (16.43)	VBA	7 (0.82)	20 (2.33)
91	NCP	414 (74.33)	SHS	138 (24.78)	276 (49.55)	BSP	2 (0.36)	3 (0.54)
92	NCP	457 (62.69)	SHS	255 (34.98)	202 (27.71)	VBA	4 (0.55)	13 (1.78)
93	NCP	569 (79.92)	SHS	134 (18.82)	435 (61.1)	IND (SPP)	3 (0.42)	6 (0.84)
94	NCP	842 (87.98)	SHS	95 (9.93)	747 (78.05)	BSP	4 (0.42)	16 (1.67)
95	NCP	804 (93.49)	SHS	46 (5.35)	758 (88.14)	BSP	5 (0.58)	5 (0.58)
96	NCP	392 (64.05)	SHS	216 (35.29)	176 (28.76)	VBA	2 (0.33)	2 (0.33)
97	SHS	376 (61.84)	NCP	226 (37.17)	150 (24.67)	BSP	2 (0.33)	4 (0.66)
98	NCP	451 (52.81)	SHS	387 (45.32)	64 (7.49)	BSP	5 (0.59)	11 (1.29)
99	NCP	316 (61.72)	SHS	188 (36.72)	128 (25)	IND (MGP)	2 (0.39)	6 (1.17)
100	NCP	456 (67.86)	SHS	195 (29.02)	261 (38.84)	IND (MGP)	10 (1.49)	11 (1.64)
101	NCP	236 (50.86)	SHS	216 (46.55)	20 (4.31)	VBA	7 (1.51)	5 (1.08)
102	SHS	653 (77.65)	NCP	175 (20.81)	478 (56.84)	IND (MGP)	3 (0.36)	10 (1.19)
103	SHS	797 (84.7)	NCP	118 (12.54)	679 (72.16)	VBA	5 (0.53)	21 (2.23)
104	SHS	212 (64.24)	NCP	107 (32.42)	105 (31.82)	VBA	3 (0.91)	8 (2.42)
105	NCP	357 (49.65)	SHS	343 (47.71)	14 (1.94)	IND (MGP)	8 (1.11)	11 (1.53)

Contd....

## Socio-Economic Amenities - Rural

### Access to Education Facilities

Particulars	Number of Villages (% of Population)				
	Available	Not Available	If Not Available (Distance of Nearest Facility)		
			A	B	C
Govt. Primary School	169 (100)	0 (0)	0 (0)	0 (0)	0 (0)
Private Primary School	5 (10)	164 (90)	0 (0)	0 (0)	0 (0)
Govt. Middle School	118 (85)	51 (15)	31 (10)	5 (1)	11 (2)
Private Middle School	5 (4)	164 (96)	0 (0)	2 (1)	0 (0)
Govt. Secondary School	49 (50)	120 (50)	42 (17)	20 (7)	27 (12)
Private Secondary School	11 (9)	158 (91)	13 (5)	8 (3)	1 (0)
Govt. Senior Secondary School	17 (27)	152 (73)	30 (15)	40 (19)	56 (25)
Private Senior Secondary School	0 (0)	169 (100)	7 (4)	10 (5)	9 (4)
Govt. Arts and Science Degree College	3 (11)	166 (89)	10 (5)	33 (15)	91 (50)
Private Arts and Science Degree College	0 (0)	169 (100)	8 (5)	9 (5)	15 (9)
Govt. Engineering College	1 (1)	168 (99)	6 (3)	17 (14)	67 (38)
Private Engineering College	0 (0)	169 (100)	6 (3)	8 (8)	64 (33)
Govt. Medicine College	0 (0)	169 (100)	7 (4)	11 (8)	116 (64)
Private Medicine College	0 (0)	169 (100)	2 (1)	6 (7)	27 (17)
Govt. Management Institute	0 (0)	169 (100)	7 (4)	11 (8)	116 (64)
Private Management Institute	0 (0)	169 (100)	2 (1)	6 (7)	27 (17)
Govt. Polytechnic	0 (0)	169 (100)	5 (3)	5 (3)	81 (40)
Private Polytechnic	0 (0)	169 (100)	9 (6)	14 (12)	55 (36)
Govt. Vocational Training School/ITI	2 (1)	167 (99)	9 (4)	27 (17)	114 (63)
Private Vocational Training School/ITI	0 (0)	169 (100)	4 (4)	4 (5)	9 (5)
Govt. Non Formal Training Centre	0 (0)	169 (100)	11 (5)	14 (11)	131 (74)
Private Non Formal Training Centre	0 (0)	169 (100)	1 (1)	4 (5)	8 (5)
Govt. School For Disabled	0 (0)	169 (100)	3 (1)	6 (3)	144 (84)
Private School For Disabled	0 (0)	169 (100)	2 (1)	6 (6)	8 (4)
Government Others	0 (0)	169 (100)	0 (0)	0 (0)	0 (0)
Private Others	14 (6)	155 (94)	0 (0)	0 (0)	0 (0)

Note : Distance A : Less than 5 km; B : Between 5-10 km; C : 10+ km.; Source : Data Analysis is based on 2011 Census.

## DISCLAIMER

The Terms of Use and Disclaimer of Datanet India Private Limited (hereinafter referred to as "Datanet") for use of this analysis report of **Yevla Assembly Constituency (Yevla Vidhan Sabha)** :-

1. **Assembly Factbook™** is a Registered Trade Mark owned by Datanet.
2. All the maps are sketched and graphical representation only and have not been drawn to the scale and also not to represent the actual geographical area or boundary of the unit.
3. The data for the aforesaid analysis is based on authentic sources and has been culled from the various publications of Census, CSO and NSSO for district and block level data, various central and state government departments, Central & State Elections Commissions and the concerned Returning Officers' releases, Electoral Rolls, Election results and allied publications, internal assessment, surveys, estimates and analysis. Therefore, certain adjustment of data at micro level may have been done to arrive closer to the macro data.
4. Data have been provided on an "As Is" and "As AVAILABLE" basis
5. The colours shown in the maps or diagram and charts of a particular party, alliance or AC are indicative and do not represent them.
6. This publication which includes maps, sheets, graphs and data would be the property under copyright of Datanet only. The user may use these for its internal study, analysis and research purposes. It's public display, re-selling or any commercial uses by the user are not allowed.
7. Datanet has taken due care and caution in compilation and processing of data and allied information, but does not guarantee the accuracy, adequacy or completeness of any information/analysis and will be not responsible for any errors or omissions or for the results obtained from the use of such information/analysis.
8. All the contents for the publication have been culled from various authentic sources and Datanet reasonably believes such sources to be reliable, but does not make any representations, express or implied as to the accuracy or fitness of use of such information. The information or contents of the information/analysis do not constitute advice and should not be relied upon in making (or refraining from making) any decision. Any reliance placed upon the information provided by Datanet is the sole responsibility and strictly at the user's risk.
9. In no event will Datanet be liable for any damages (including, without limitation, damages for loss of business projects, or loss of profits) arising in contract, tort or otherwise from the use of or inability to use any of its contents, or from any action taken (or refrained from being taken) as a result of using the analysis or any of its contents. Datanet its directors, owners, editors, officials, employees, distributor and agents or any associate will not be liable for any errors in the information contained or any consequences arising from the use of the contents of the provided information/analysis.
10. If any provision of these terms and conditions is held invalid or illegal or unenforceable for any reason by any court of competent jurisdiction, such provision shall be severed and the remainder of provisions of the terms and conditions shall continue in full force and effect as if the Term of Use had been executed with the invalid, illegal or unenforceable provision eliminated.
11. If there are any discrepancies in the information provided, please bring it to attention of Datanet for suitable rectification measures.

**Buy Online This Complete Book At**  
**Datanet India eBooks Store**

[www.indiastatpublications.com](http://www.indiastatpublications.com)

or go directly at

[http://www.indiastatpublications.com/  
Assembly\\_factbook/Maharashtra/Dindori/Yevla](http://www.indiastatpublications.com/Assembly_factbook/Maharashtra/Dindori/Yevla)

 **india**stat**elections**

ISBN : 978-93-5293-382-2



9 789352 933822