



Maharashtra

Assembly Factbook™

Aheri Assembly Constituency



Key Electoral Data of Aheri
Assembly Constituency (Vidhan Sabha)

Maharashtra
Assembly FactbookTM
Aheri Assembly Constituency



Aheri Vidhan Sabha

Editor & Director

Dr. R.K. Thukral

Research Editor

Dr. Shafeeq Rahman

Compiled, Researched and Published by Datanet India Pvt. Ltd.

D-100, 1st Floor,

Okhla Industrial Area, Phase-I,

New Delhi- 110020.

Ph.: 91-11- 43580781-84

Email : support@indiastatpublications.com

Website : www.indiastatelections.com

Online Book Store :

www.indiastatpublications.com

Report No. : AFB/MH-069-0125

ISBN : 978-93-6174-422-8

First Edition : January, 2018

Eighth Updated Edition : January, 2025

Price : Rs.11500/-

US\$ 310

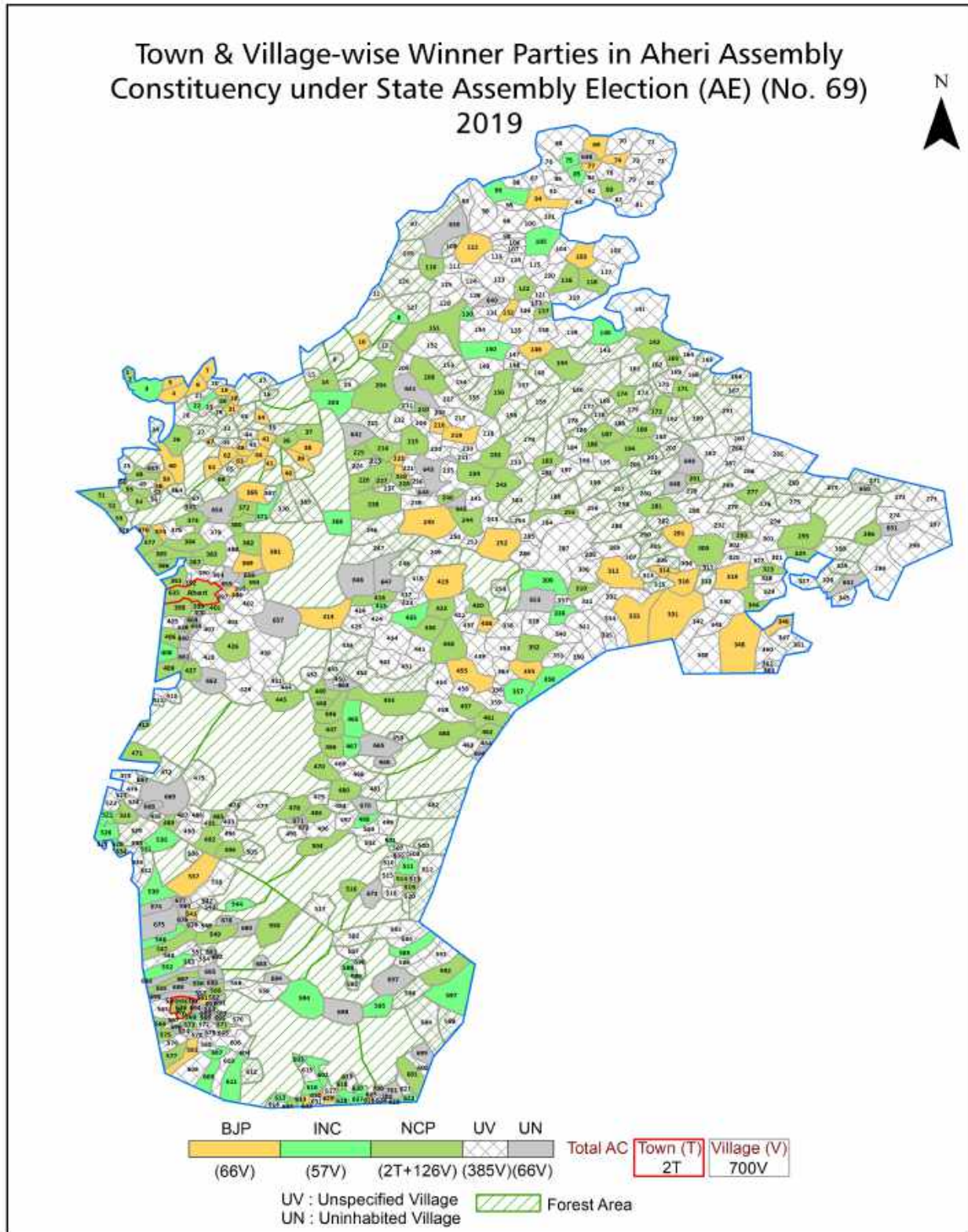
© Datanet India Pvt. Ltd.

All rights reserved. No part of this book may be reproduced, stored in a retrieval system or transmitted in any form or by any means, mechanical photocopying, photographing, scanning, recording or otherwise without the prior written permission of the publisher. Please refer to Disclaimer at page no. 205 for the use of this publication.

Printed in India

No.	Particulars	Page No.
	Introduction	
1	Assembly Constituency - (Vidhan Sabha) at a Glance Features of Assembly as per Delimitation Commission of India (2008)	1-2
	Location and Political Maps	
2	Location Map Boundaries of Assembly Constituency - (Vidhan Sabha) in District Boundaries of Assembly Constituency under Parliamentary Constituency - (Lok Sabha) Town & Village-wise Winner Parties- 2024-PE, 2024-AE, 2019-PE, 2019-AE, 2014-PE, 2014-AE and 2009-PE	3-10
	Administrative Setup (2011)	
3	District Sub-district Towns Villages Inhabited Villages Uninhabited Villages Village Panchayat Intermediate Panchayat	11-42
	Demographics (2011)	
4	Population Households Rural/Urban Population Towns and Villages by Population Size Sex Ratio (Total & 0-6 Years) Religious Population Social Population Literacy Rate	43-44
	Electoral Features	
5	Important Dates of Last Elections Held Electors by Gender Service Electors Voters Voters Turnout Polling Stations & Average Number of Electors per Polling Station Electors by Age Group Present Elected Representatives	45-50
	Historical Summary Election Results	
6	Vote Share of Major Parties Winning Margin (Number & Percentage) Polarity of Parties Summary Result of Assembly Segment of Parliamentary Elections 2024, 2019, 2014 and 2009 Summary Result of Assembly Elections 2024, 2019, 2014 and 2009	51-60
	Polling Station Level Election Results	
7	Name and Number of Polling Station 2024-PE, 2024-AE, 2019-PE, 2019-AE, 2014-PE, 2014-AE and 2009-PE Polling Station-wise Electors, Voters & Voters Turnout 2024-PE, 2024-AE, 2019-PE, 2019-AE, 2014-PE, 2014-AE and 2009-PE Polling Station wise Elections Results 2024-PE, 2024-AE, 2019-PE, 2019-AE, 2014-PE, 2014-AE and 2009-PE	61-183
	Share of Assembly Constituency	
8	Share of Assembly Constituency - (Vidhan Sabha) in State, District and Parliamentary Constituency - (Lok Sabha)	184
	Socio-Economic Amenities (2011)	
9	Access to Administrative Units Agricultural, Manufacturing and Industrial Commodities Demographic Indicators Education Health & Manpower Drinking Water Supply Sanitation Entertainment and Recreations Infrastructure Power Food Allocation Distribution and Marketing of Agriculture Commodities Infrastructure Transport and Road Infrastructure Communication Banking and Financial Services Land Use Irrigation Source	186-200
10	Abbreviation & Sources	202-203
11	Disclaimer	205

Location & Political Map



Administrative Setup

List of Village Panchayat & Intermediate Panchayat (Block) Name - 2011

Village Name	Village Panchayat Name	Intermediate Panchayat Name
Abanpalli (s)	Vykatraopetha	Aheri
Abanpalli M	Burgi (S)	Etapalli
Adange (m)	Jambia	Etapalli
Adangepalli	Wengnur	Mulchera
Addimuttapur	Addimuttapur	Sironcha
Adpalli Chak	Adpallimal	Mulchera
Adpallimal	Adpallimal	Mulchera
Aipeta Ry.	Tumnur Mal	Sironcha
Aldandi (m)	Peramilli	Aheri
Aldandi (s)	Udera(S)	Etapalli
Alenga (m)	Todsa	Etapalli
Alenga (s)	Purlasgondi	Etapalli
Alenga m	Kohaka	Etapalli
Allapalli	Aalapalli	Aheri
Ambatpalli	Ambatpalli	Mulchera
Ambela	Mulchera	Mulchera
Ambezara	Avalmari	Aheri
Amdeli	Kopela	Sironcha
Amravati C.L.	Yeragantha Metha Alias Narayan	Sironcha
Ankisa Chak	Golagudam	Sironcha
Ankisa Mal	Golagudam Mal	Sironcha
Appapalli (m)	Wangpen	Aheri
Arda	Arda	Sironcha
Arenda	Arenda	Aheri
Arewada	Arewada	Bhamragad
Arkapalli	Yedampalli	Aheri
Asa M	Kamalpur	Aheri
Asali (m)	Dechali	Aheri
Asaralli	Asaralli	Sironcha

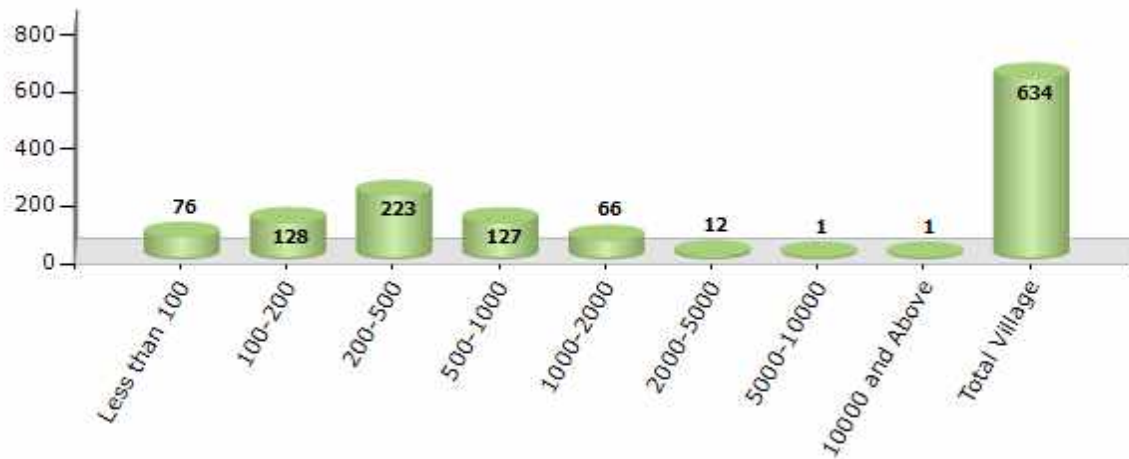
Contd....

Demographics

Number of Villages by Population Size - 2011

Less than 100	100-200	200-500	500-1000	1000-2000	2000-5000	5000-10000	10000 and Above	Total Village
76	128	223	127	66	12	1	1	634

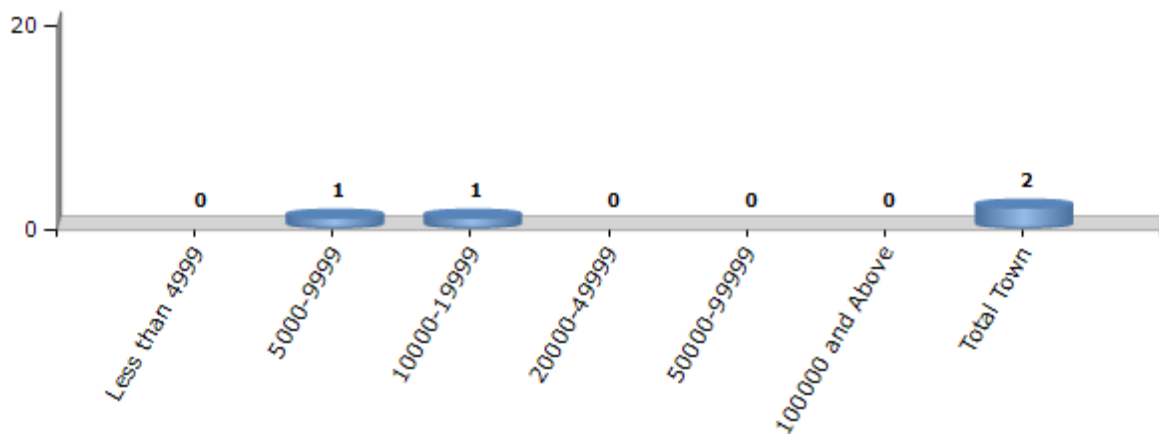
Number of Villages by Population Size - 2011



Number of Towns by Population Size - 2011

Less than 4999	5000-9999	10000-19999	20000-49999	50000-99999	100000 and Above	Total Town
0	1	1	0	0	0	2

Number of Towns by Population Size - 2011

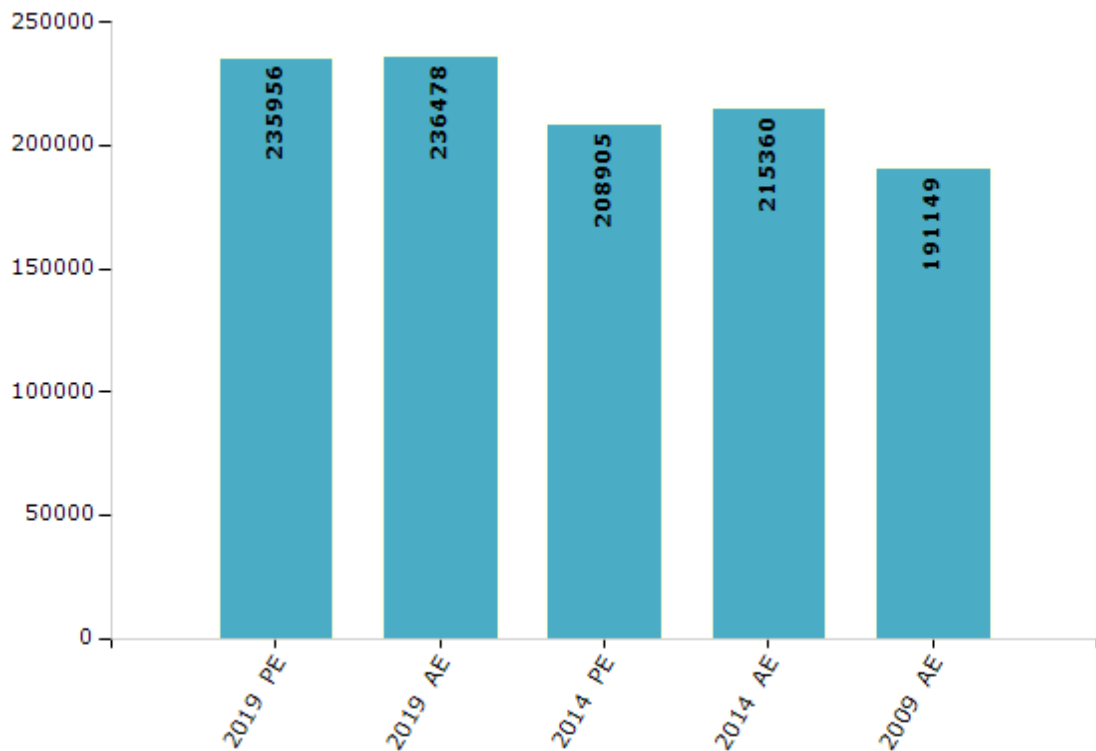


Electoral Features

Electors by Male & Female

Year	Male	Female	Others	Total	Year	Male	Female	Others	Total
2019 PE	119409	116545	2	235956	1999 AE	-	-	-	-
2019 AE	119668	116808	2	236478	1995 AE	-	-	-	-
2014 PE	107102	101803	0	208905	1990 AE	-	-	-	-
2014 AE	110755	104604	1	215360	1985 AE	-	-	-	-
2009 PE	-	-	-	-	1980 AE	-	-	-	-
2009 AE	96307	94842	-	191149	1978 AE	-	-	-	-
2004 PE	-	-	-	-	1972 AE	-	-	-	-
2004 AE	-	-	-	-	1967 AE	-	-	-	-
1999 PE	-	-	-	-	1962 AE	-	-	-	-

Number of Electors



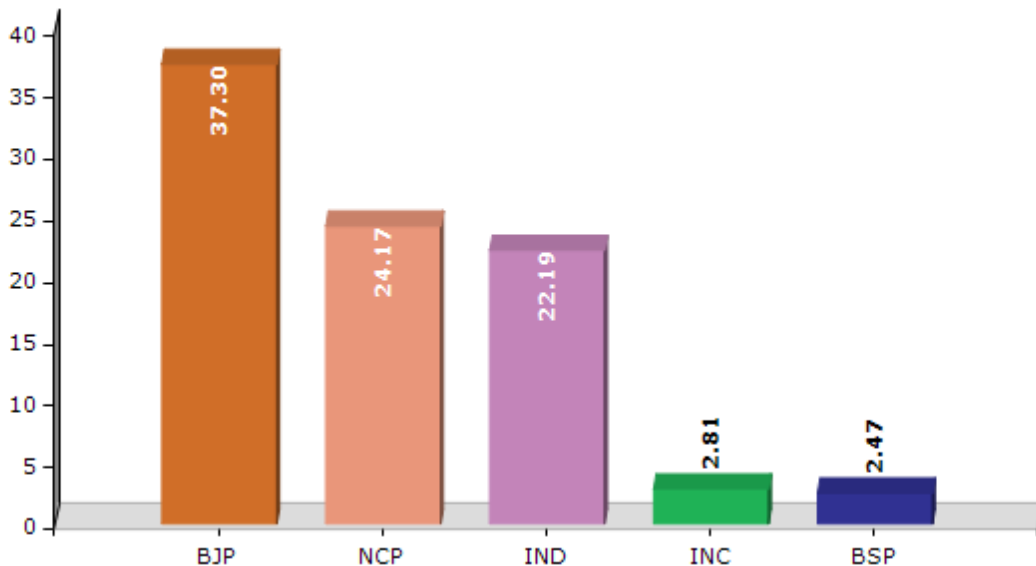
Note : AE : Assembly Election, PE : Assembly Segment of Parliamentary Election

Historical Summary Election Results

Summary Result of Assembly Election - 2014

Candidate Name	Party	Votes	Votes %
Ambrishrao Raje Satyavanrao Atram	BJP	56418	37.3
Atram Dharmaraobaba	NCP	36560	24.17
Atram Deepakdada	IND	33555	22.19
Mukteshwar Lachama Gawde	INC	4253	2.81
Raghunath Gajanan Talande	BSP	3737	2.47
Kailash Ganpat Koret	IND	3113	2.06
Madavi Dinesh Ishwarshaha	IND	2706	1.79
Atram Santosh Mallaji	IND	2031	1.34
Ramshaha Madavi	SHS	1524	1.01
	NOTA	7349	4.86

Votes Percentage of Top Parties - 2014



Polling Station Level Election Results

Number and Name of Polling Stations (PS) (2019 AE)

Number of Polling Stations	Name of Polling Stations	Number of Polling Stations	Name of Polling Stations
1	Jilha Parishad East Madhyamikashala Adapalli Chek	22	Jilha Parishad Prathamik Shala Javeli Bu
2	Jilha Parishad East Madhyamikashala Adapalli Mal	23	J.P.Pra.Shala Kotmi kholi kra.-2
3	Jilha Parishad Prathamik Shala Rengevahi	24	Jilha Parishad Prathamik Shala Vaghezari
4	Jilha Parishad Bangali Prathamikashala Kalinagar	25	Jilha Parishad Prathamik Shala Vategatta
5	Jilha Parishad Madhyamik Shala Gandhinagar	26	Jilha Parishad Prathamik Shala Tadapalli Urf Narul
6	Jilha Parishad Bangali Shala Lakshmpur	27	Jilha Parishad Prathamik Shala Geda
7	Zilla Parishad Primary School Vijaynagar	28	Jilha Parishad Prathamik Shala Chandanaveli
8	Jilha Parishad Prathamik Shala Devada	29	Shasakiy Ashram Shala Navin Imarat Vivekanandapur
9	Jilha Parishad Prathamik Shala Bolepalli	30	Shasakiy Ashram Shala Navin Imarat Vivekanandapur
10	Ji.P.Pry.Shala Regdi Kholi kramank-2	31	Jilha Parishad Hindi Prathamikashala Navin Imarat
11	Jilha Parishad Prathamik Shala Kotami	32	Jilha Parishad Pra. Shala Bhavanipur
12	Jilha Parishad Prathamik Shala Tekka	33	Jilha Parishad Pra. Sha. Ganeshanagar
13	Jilha Parishad Prathamik Shala Kasuravahi	34	Jilha Parishad Prathamik Kendra Shala Mulachera
14	Jilha Parishad Prathamik Shala Vadasakhurd	35	Jilha Parishad Uchch Prathamik Shala Koparaali Che
15	Jilha Parishad Prathamik Shala Dolanda	36	Jilha Parishad Prathamik Shala Vishvanathanagar
16	Jilha Parishad Prathamik Shala Kholi Kramank 1 Jar	37	Jilha Parishad Prathamik Shalakothonari
17	Z. P. Prathamik Shala Kho Kr 2 Jaravandi	38	Zilla Parishad Primary School Mallera
18	Jilha Parishad Prathamik Shala Dindavi	39	Jilha Parishad Bangali Prathamik shala Gitali
19	Jilha Parishad Prathamik Shala Bhapada	40	Jilha Parishad Prathamik Shala nagulavahi
20	J.P.Praymari Shala,Bhapda Kholi kra.2	41	Jilha Parishad Pra. Sha. Machchhigatata
21	J.p.Praymari Shala Ghotsur Kholi kra.-2	42	Jilha Parishad Madhyamik Kendra Shala Lagam Mal

Contd....

Polling Station Level Election Results

Polling Station-wise Votes Secured by Overall Top Five Parties in Aheri Assembly in Assembly Election (AE) under Gadchiroli-Chimur Parliamentary Constituency in Maharashtra (2019)

Number of Polling Station	Winner - Aatram Dharamraobaba Bhagwantrao (NCP)	Runner-up - Atram Ambrishrao Raje Satyavanrao (BJP)	3rd - Atram Deepak Dada (INC)	4th - Madhukar Yashwant Sadmek (BSP)	5th - Adv. Lalsu Soma Nogoti (VBA)	NOTA	Other	Total Votes Secured
36	252	313	31	22	2	1	6	627
37	233	242	42	9	6	11	18	561
38	187	179	173	7	10	16	16	588
39	332	361	52	4	0	3	4	756
40	141	104	77	3	0	7	8	340
41	268	165	141	11	4	21	24	634
42	378	189	261	8	12	23	29	900
43	351	133	33	27	5	6	17	572
44	476	320	123	3	3	12	11	948
45	206	374	205	0	0	4	6	795
46	148	170	44	2	1	8	6	379
47	521	227	56	8	3	20	16	851
48	148	344	233	11	6	29	21	792
49	244	269	178	6	16	24	18	755
50	224	194	35	11	4	22	25	515
51	275	436	87	6	0	3	4	811
52	202	394	74	11	3	13	12	709
53	220	504	166	14	2	8	6	920
54	118	383	85	2	1	4	4	597
55	97	308	71	2	0	1	4	483
56	100	146	119	16	0	7	5	393
57	253	329	113	13	6	15	14	743
58	272	156	213	15	11	12	18	697
59	162	104	91	3	2	5	11	378
60	221	235	63	1	1	6	2	529
61	192	325	35	1	0	0	2	555
62	99	312	23	2	0	2	1	439
63	197	274	67	4	0	0	2	544
64	277	170	253	9	8	18	33	768
65	131	70	60	4	3	2	6	276
66	191	118	163	4	63	12	30	581
67	206	125	122	13	5	17	17	505
68	273	201	118	11	8	36	52	699
69	172	281	154	10	4	12	26	659
70	162	232	165	10	6	33	42	650

Contd....

Polling Station Level Election Results

Winner, Runner-up and 3rd Party Position & Winning Margin According to Polling Stations in Aheri Assembly in Assembly Election (AE) under Gadchiroli-Chimur Parliamentary Constituency in Maharashtra (2019)

Polling Station Number	Winner Party	Winner Votes (%)	Runner-up Party	Runner-up Votes (%)	Winning Margin Votes (%)	Third Party	Third Party Votes (%)	Other Votes (%)
71	INC	293 (41.5)	NCP	230 (32.58)	63 (8.92)	BJP	118 (16.71)	65 (9.21)
72	NCP	237 (32.69)	INC	233 (32.14)	4 (0.55)	BJP	169 (23.31)	86 (11.86)
73	BJP	165 (32.29)	INC	152 (29.75)	13 (2.54)	NCP	109 (21.33)	85 (16.63)
74	NCP	211 (37.02)	INC	144 (25.26)	67 (11.76)	BJP	128 (22.46)	87 (15.26)
75	NCP	320 (44.76)	BJP	210 (29.37)	110 (15.39)	INC	101 (14.13)	84 (11.75)
76	NCP	138 (65.09)	BJP	20 (9.43)	118 (55.66)	IND (KGK)	9 (4.25)	45 (21.23)
77	NCP	101 (29.45)	BJP	84 (24.49)	17 (4.96)	INC	75 (21.87)	83 (24.2)
78	INC	97 (34.04)	BJP	51 (17.89)	46 (16.15)	NCP	31 (10.88)	106 (37.19)
79	BJP	41 (33.33)	NCP	34 (27.64)	7 (5.69)	INC	30 (24.39)	18 (14.63)
80	NCP	15 (57.69)	INC	6 (23.08)	9 (34.61)	BJP	4 (15.38)	1 (3.85)
81	NCP	129 (44.33)	INC	69 (23.71)	60 (20.62)	BJP	22 (7.56)	71 (24.4)
82	NCP	294 (52.88)	BJP	96 (17.27)	198 (35.61)	INC	79 (14.21)	87 (15.65)
83	NCP	312 (45.95)	BJP	214 (31.52)	98 (14.43)	INC	49 (7.22)	104 (15.32)
84	NCP	219 (47.1)	BJP	91 (19.57)	128 (27.53)	INC	41 (8.82)	114 (24.52)
85	NCP	159 (50.32)	BJP	85 (26.9)	74 (23.42)	INC	11 (3.48)	61 (19.3)
86	NCP	290 (35.8)	INC	257 (31.73)	33 (4.07)	BJP	146 (18.02)	117 (14.44)
87	BJP	248 (41.54)	NCP	194 (32.5)	54 (9.04)	INC	70 (11.73)	85 (14.24)
88	BJP	201 (33.5)	NCP	182 (30.33)	19 (3.17)	INC	157 (26.17)	60 (10)
89	BJP	359 (45.73)	NCP	205 (26.11)	154 (19.62)	INC	129 (16.43)	92 (11.72)
90	BJP	303 (39.87)	NCP	282 (37.11)	21 (2.76)	INC	140 (18.42)	35 (4.61)
91	NCP	221 (37.78)	BJP	206 (35.21)	15 (2.57)	INC	98 (16.75)	60 (10.26)
92	NCP	247 (34.5)	BJP	240 (33.52)	7 (0.98)	INC	146 (20.39)	83 (11.59)
93	NCP	285 (34.34)	BJP	264 (31.81)	21 (2.53)	INC	204 (24.58)	77 (9.28)
94	NCP	243 (45.42)	BJP	131 (24.49)	112 (20.93)	INC	109 (20.37)	52 (9.72)
95	INC	310 (36.21)	NCP	305 (35.63)	5 (0.58)	BJP	179 (20.91)	62 (7.24)
96	BJP	275 (42.37)	NCP	253 (38.98)	22 (3.39)	INC	77 (11.86)	44 (6.78)
97	NCP	373 (63.76)	BJP	126 (21.54)	247 (42.22)	INC	49 (8.38)	37 (6.32)
98	NCP	281 (35.48)	INC	270 (34.09)	11 (1.39)	BJP	117 (14.77)	124 (15.66)
99	NCP	391 (44.23)	BJP	199 (22.51)	192 (21.72)	INC	166 (18.78)	128 (14.48)
100	NCP	341 (41.08)	INC	237 (28.55)	104 (12.53)	BJP	187 (22.53)	65 (7.83)
101	NCP	241 (34.43)	INC	233 (33.29)	8 (1.14)	BJP	194 (27.71)	32 (4.57)
102	NCP	270 (43.76)	BJP	217 (35.17)	53 (8.59)	INC	91 (14.75)	39 (6.32)
103	NCP	421 (61.46)	INC	126 (18.39)	295 (43.07)	BJP	94 (13.72)	44 (6.42)
104	INC	74 (36.1)	BJP	63 (30.73)	11 (5.37)	NCP	47 (22.93)	21 (10.24)
105	NCP	213 (32.13)	BJP	194 (29.26)	19 (2.87)	INC	115 (17.35)	141 (21.27)

Contd....

Socio-Economic Amenities - Rural

Access to Education Facilities

Particulars	Number of Villages (% of Population)				
	Available	Not Available	If Not Available (Distance of Nearest Facility)		
			A	B	C
Govt. Primary School	556 (99)	78 (1)	71 (1)	5 (0)	0 (0)
Private Primary School	10 (10)	624 (90)	1 (0)	1 (0)	0 (0)
Govt. Middle School	168 (60)	466 (40)	249 (22)	171 (15)	1 (0)
Private Middle School	16 (13)	618 (87)	25 (2)	20 (1)	0 (0)
Govt. Secondary School	59 (34)	575 (66)	144 (20)	221 (23)	88 (8)
Private Secondary School	20 (13)	614 (87)	40 (6)	47 (4)	25 (3)
Govt. Senior Secondary School	22 (19)	612 (81)	120 (19)	188 (23)	177 (19)
Private Senior Secondary School	3 (2)	631 (98)	33 (6)	53 (9)	40 (5)
Govt. Arts and Science Degree College	0 (0)	634 (100)	20 (9)	49 (9)	347 (49)
Private Arts and Science Degree College	1 (2)	633 (98)	11 (2)	24 (4)	182 (25)
Govt. Engineering College	0 (0)	634 (100)	3 (0)	11 (2)	487 (81)
Private Engineering College	0 (0)	634 (100)	5 (1)	7 (1)	121 (15)
Govt. Medicine College	0 (0)	634 (100)	2 (0)	8 (1)	542 (88)
Private Medicine College	0 (0)	634 (100)	4 (1)	6 (1)	72 (8)
Govt. Management Institute	0 (0)	634 (100)	3 (1)	3 (0)	552 (89)
Private Management Institute	0 (0)	634 (100)	0 (0)	0 (0)	76 (10)
Govt. Polytechnic	0 (0)	634 (100)	3 (1)	9 (1)	597 (94)
Private Polytechnic	0 (0)	634 (100)	0 (0)	0 (0)	25 (4)
Govt. Vocational Training School/ITI	0 (0)	634 (100)	3 (1)	9 (1)	597 (94)
Private Vocational Training School/ITI	0 (0)	634 (100)	0 (0)	0 (0)	25 (4)
Govt. Non Formal Training Centre	0 (0)	634 (100)	3 (1)	5 (1)	550 (88)
Private Non Formal Training Centre	0 (0)	634 (100)	0 (0)	0 (0)	76 (10)
Govt. School For Disabled	0 (0)	634 (100)	3 (1)	5 (1)	550 (88)
Private School For Disabled	0 (0)	634 (100)	0 (0)	0 (0)	76 (10)
Government Others	0 (0)	634 (100)	0 (0)	0 (0)	0 (0)
Private Others	1 (4)	633 (96)	0 (0)	0 (0)	0 (0)

Note : Distance A : Less than 5 km; B : Between 5-10 km; C : 10+ km.; Source : Data Analysis is based on 2011 Census.

DISCLAIMER

The Terms of Use and Disclaimer of Datanet India Private Limited (hereinafter referred to as "Datanet") for use of this analysis report of **Aheri Assembly Constituency (Aheri Vidhan Sabha)** :-

1. **Assembly Factbook™** is a Registered Trade Mark owned by Datanet.
2. All the maps are sketched and graphical representation only and have not been drawn to the scale and also not to represent the actual geographical area or boundary of the unit.
3. The data for the aforesaid analysis is based on authentic sources and has been culled from the various publications of Census, CSO and NSSO for district and block level data, various central and state government departments, Central & State Elections Commissions and the concerned Returning Officers' releases, Electoral Rolls, Election results and allied publications, internal assessment, surveys, estimates and analysis. Therefore, certain adjustment of data at micro level may have been done to arrive closer to the macro data.
4. Data have been provided on an "As Is" and "As AVAILABLE" basis
5. The colours shown in the maps or diagram and charts of a particular party, alliance or AC are indicative and do not represent them.
6. This publication which includes maps, sheets, graphs and data would be the property under copyright of Datanet only. The user may use these for its internal study, analysis and research purposes. It's public display, re-selling or any commercial uses by the user are not allowed.
7. Datanet has taken due care and caution in compilation and processing of data and allied information, but does not guarantee the accuracy, adequacy or completeness of any information/analysis and will be not responsible for any errors or omissions or for the results obtained from the use of such information/analysis.
8. All the contents for the publication have been culled from various authentic sources and Datanet reasonably believes such sources to be reliable, but does not make any representations, express or implied as to the accuracy or fitness of use of such information. The information or contents of the information/analysis do not constitute advice and should not be relied upon in making (or refraining from making) any decision. Any reliance placed upon the information provided by Datanet is the sole responsibility and strictly at the user's risk.
9. In no event will Datanet be liable for any damages (including, without limitation, damages for loss of business projects, or loss of profits) arising in contract, tort or otherwise from the use of or inability to use any of its contents, or from any action taken (or refrained from being taken) as a result of using the analysis or any of its contents. Datanet its directors, owners, editors, officials, employees, distributor and agents or any associate will not be liable for any errors in the information contained or any consequences arising from the use of the contents of the provided information/analysis.
10. If any provision of these terms and conditions is held invalid or illegal or unenforceable for any reason by any court of competent jurisdiction, such provision shall be severed and the remainder of provisions of the terms and conditions shall continue in full force and effect as if the Term of Use had been executed with the invalid, illegal or unenforceable provision eliminated.
11. If there are any discrepancies in the information provided, please bring it to attention of Datanet for suitable rectification measures.

**Buy Online This Complete Book At
Datanet India eBooks Store**

www.indiastatpublications.com

or go directly at

[http://www.indiastatpublications.com/
Assembly_factbook/Maharashtra/Gadchiroli-Chimur/ Aheri](http://www.indiastatpublications.com/Assembly_factbook/Maharashtra/Gadchiroli-Chimur/Aheri)

 **indiastat**elections

ISBN : 978-93-6174-422-8



9 789361 744228