



Maharashtra

Assembly Factbook™

Amgaon Assembly Constituency



Key Electoral Data of Amgaon
Assembly Constituency (Vidhan Sabha)

Maharashtra

Assembly Factbook™

Amgaon Assembly Constituency



Amgaon Vidhan Sabha

Editor & Director

Dr. R.K. Thukral

Research Editor

Dr. Shafeeq Rahman

Compiled, Researched and Published by Datanet India Pvt. Ltd.

D-100, 1st Floor,

Okhla Industrial Area, Phase-I,
New Delhi- 110020.

Ph.: 91-11- 43580781-84

Email : support@indiastatpublications.com

Website : www.indiastatelections.com

Online Book Store :

www.indiastatpublications.com

Report No. : AFB/MH-066-0125

ISBN : 978-93-5293-163-7

First Edition : January, 2018

Eighth Updated Edition : January, 2025

Price : Rs. 11500/-

US\$ 310

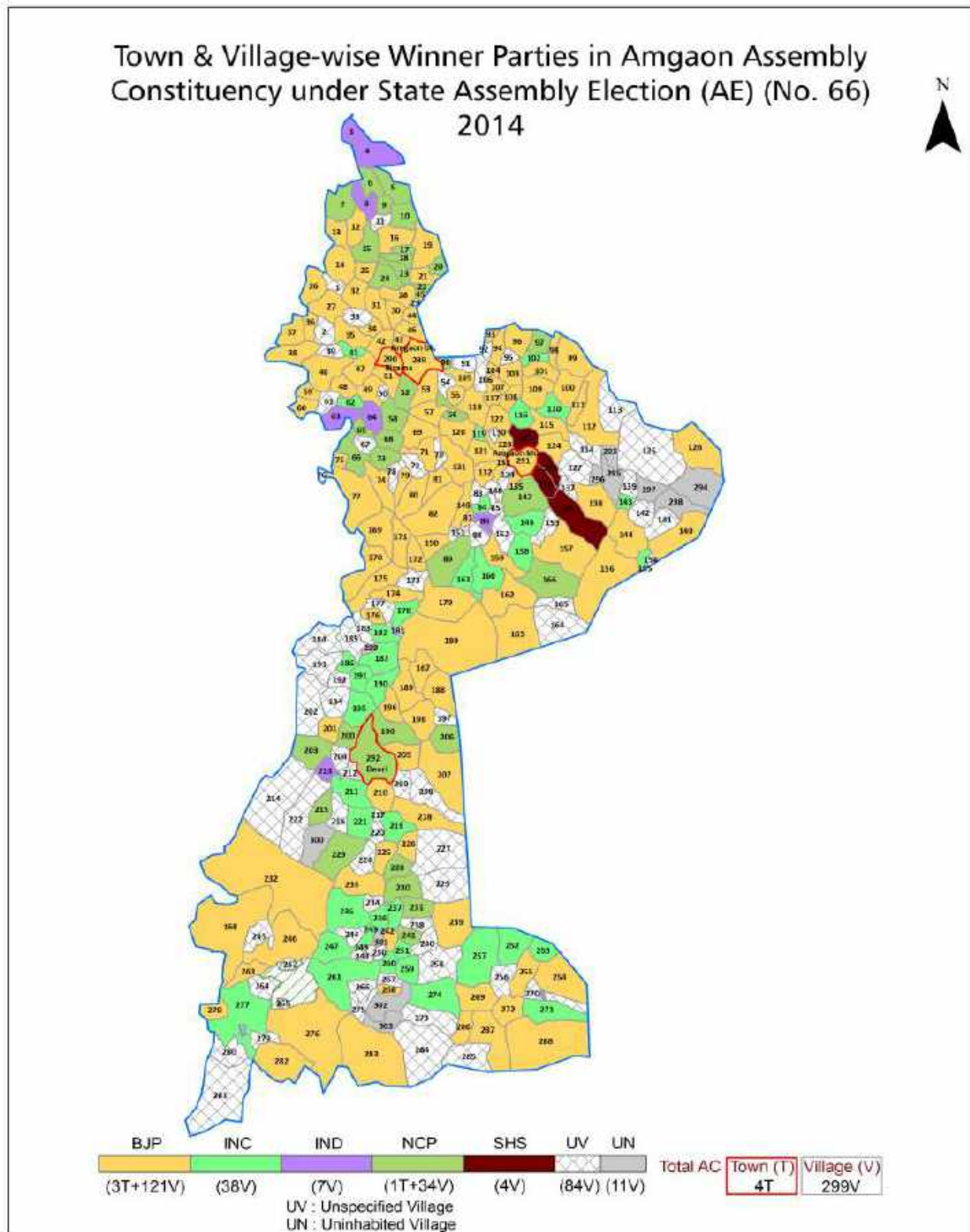
© Datanet India Pvt. Ltd.

All rights reserved. No part of this book may be reproduced, stored in a retrieval system or transmitted in any form or by any means, mechanical photocopying, photographing, scanning, recording or otherwise without the prior written permission of the publisher. Please refer to Disclaimer at page no. 203 for the use of this publication.

Printed in India

No.	Particulars	Page No.
	Introduction	
1	Assembly Constituency - (Vidhan Sabha) at a Glance Features of Assembly as per Delimitation Commission of India (2008)	1-2
	Location and Political Maps	
2	Location Map Boundaries of Assembly Constituency - (Vidhan Sabha in District Boundaries of Assembly Constituency under Parliamentary Constituency - (Lok Sabha) Town & Village-wise Winner Parties- 2024-PE, 2024-AE, 2019-PE, 2019-AE, 2014-PE and 2014-AE	3-10
	Administrative Setup (2011)	
3	District Sub-district Towns Villages Inhabited Villages Uninhabited Villages Village Panchayat Intermediate Panchayat	11-25
	Demographics (2011)	
4	Population Households Rural/Urban Population Towns and Villages by Population Size Sex Ratio (Total & 0-6 Years) Religious Population Social Population Literacy Rate	26-27
	Electoral Features	
5	Important Dates of Last Elections Held Electors by Gender Service Electors Voters Voters Turnout Polling Stations & Average Number of Electors per Polling Station Electors by Age Group Present Elected Representatives	28-33
	Historical Summary Election Results	
6	Vote Share of Major Parties Winning Margin (Number & Percentage Polarity of Parties Summary Result of Assembly Segment of Parliamentary Elections 2024, 2019, 2014, 2009, 2004 and 1999 Summary Result of Assembly Elections 2024, 2019, 2014, 2009, 2004, 1999, 1995, 1990, 1985, 1980, 1978, 1972, 1967 and 1962	34-55
	Polling Station Level Election Results	
7	Name and Number of Polling Station 2024-PE, 2024-AE, 2019-PE, 2019-AE, 2014-PE and 2014-AE Polling Station-wise Electors, Voters & Voters Turnout 2024-PE, 2024-AE, 2019-PE, 2019-AE, 2014-PE and 2014-AE Polling Station wise Elections Results 2024-PE, 2024-AE, 2019-PE, 2019-AE, 2014-PE & 2014-AE	56-181
	Share of Assembly Constituency	
8	Share of Assembly Constituency - (Vidhan Sabha) in State, District and Parliamentary Constituency - (Lok Sabha)	182
	Socio-Economic Amenities (2011)	
9	Access to Administrative Units Agricultural, Manufacturing and Industrial Commodities Demographic Indicators Education Health & Manpower Drinking Water Supply Sanitation Entertainment and Recreations Infrastructure Power Food Allocation Distribution and Marketing of Agriculture Commodities Infrastructure Transport and Road Infrastructure Communication Banking and Financial Services Land Use Irrigation Source	184-198
10	Abbreviation & Sources	200-201
11	Disclaimer	203

Location & Political Map



Administrative Setup

List of Village Panchayat & Intermediate Panchayat (Block) Name - 2011

Village Name	Village Panchayat Name	Intermediate Panchayat Name
Alewada	Alewada	Deori
Ambhora	Pindkepar	Deori
Amgaon	Amgaon	Deori
Anjora.	Anjora	Amgaon
Asaitola	Latori	Salekasa
Asordi	Asodi	Amgaon
Bagheda	Bagheda	Amgaon
Bakal Sarra	Salekasa	Salekasa
Balapur	Magardoh	Deori
Bamhani	Bamhani	Amgaon
Bamhani	Bamhani	Salekasa
Bangaon	Bangaon	Amgaon
Baniyatola	Ghattemni	Amgaon
Banjari	Darkasa	Salekasa
Banjaritola	Banjaritola	Amgaon
Basipar	Basipar	Amgaon
Belgaon	Gadegaon	Deori
Bhadipar	Bodalbodi	Salekasa
Bhagi	Gotkodi	Deori
Bhagi	Bhagi	Deori
Bhajepar	Bhajepar	Salekasa
Bhajiyaadand	Gandhitola	Salekasa
Bhajiyaapar	Bhajiyaapar	Amgaon
Bhalitola	Anjora	Amgaon
Bharregaon	-	Deori
Bhonsula	Nanwha	Salekasa
Bhosa	Bhosa	Amgaon
Bijepar	Bijepar	Salekasa
Bilargondi	Shendepar	Deori

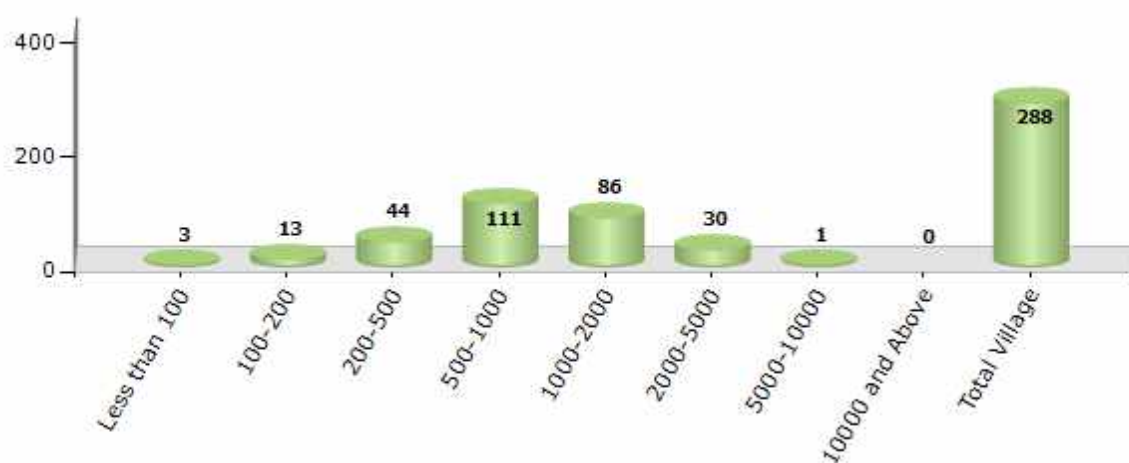
Contd....

Demographics

Number of Villages by Population Size - 2011

Less than 100	100-200	200-500	500-1000	1000-2000	2000-5000	5000-10000	10000 and Above	Total Village
3	13	44	111	86	30	1	0	288

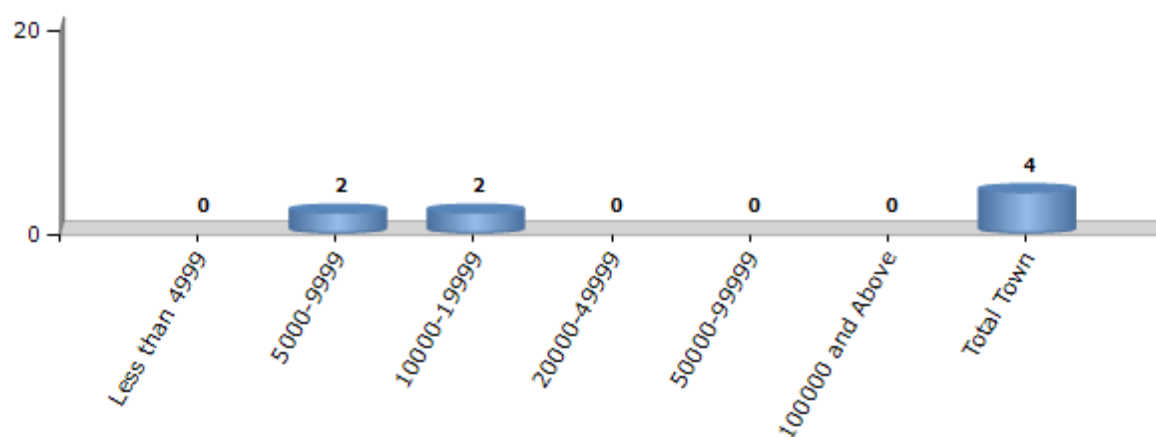
Number of Villages by Population Size - 2011



Number of Towns by Population Size - 2011

Less than 4999	5000-9999	10000-19999	20000-49999	50000-99999	100000 and Above	Total Town
0	2	2	0	0	0	4

Number of Towns by Population Size - 2011

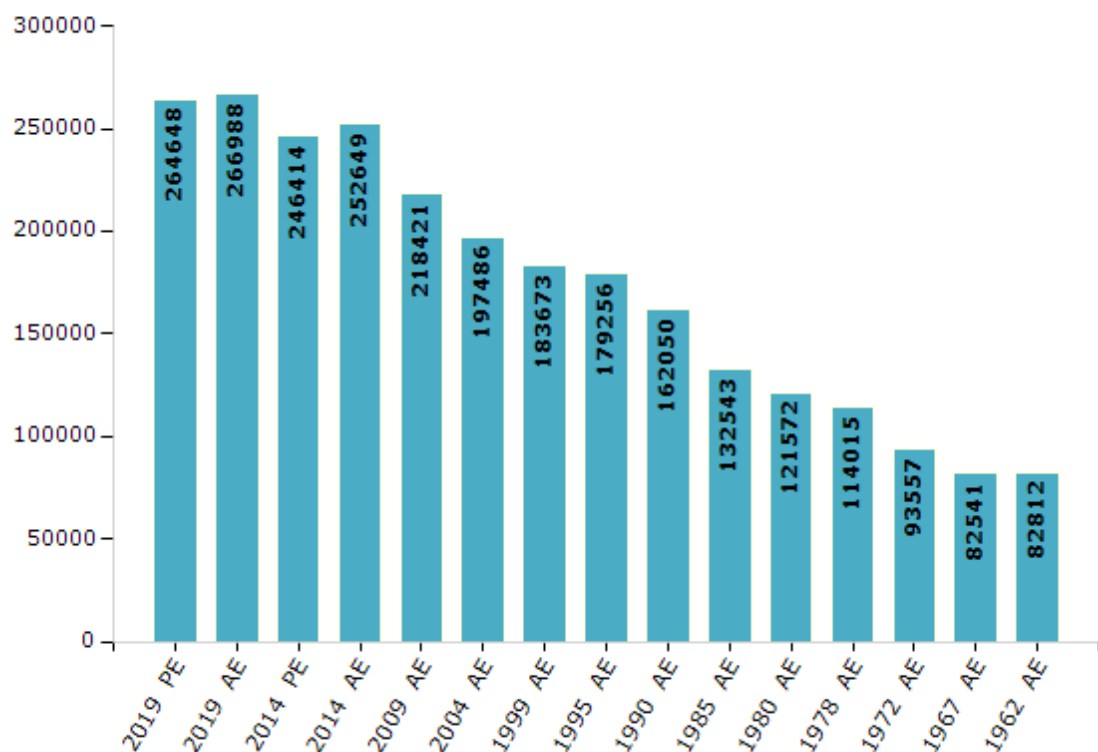


Electoral Features

Electors by Male & Female

Year	Male	Female	Others	Total	Year	Male	Female	Others	Total
2019 PE	132942	131706	0	264648	1999 AE	91092	92581	-	183673
2019 AE	133829	133159	0	266988	1995 AE	89445	89811	-	179256
2014 PE	124294	122120	0	246414	1990 AE	80983	81067	-	162050
2014 AE	126833	125815	1	252649	1985 AE	64976	67567	-	132543
2009 PE	-	-	-	-	1980 AE	59471	62101	-	121572
2009 AE	109376	109045	-	218421	1978 AE	55708	58307	-	114015
2004 PE	-	-	-	-	1972 AE	46168	47389	-	93557
2004 AE	98139	99347	-	197486	1967 AE	-	-	-	82541
1999 PE	-	-	-	-	1962 AE	-	-	-	82812

Number of Electors



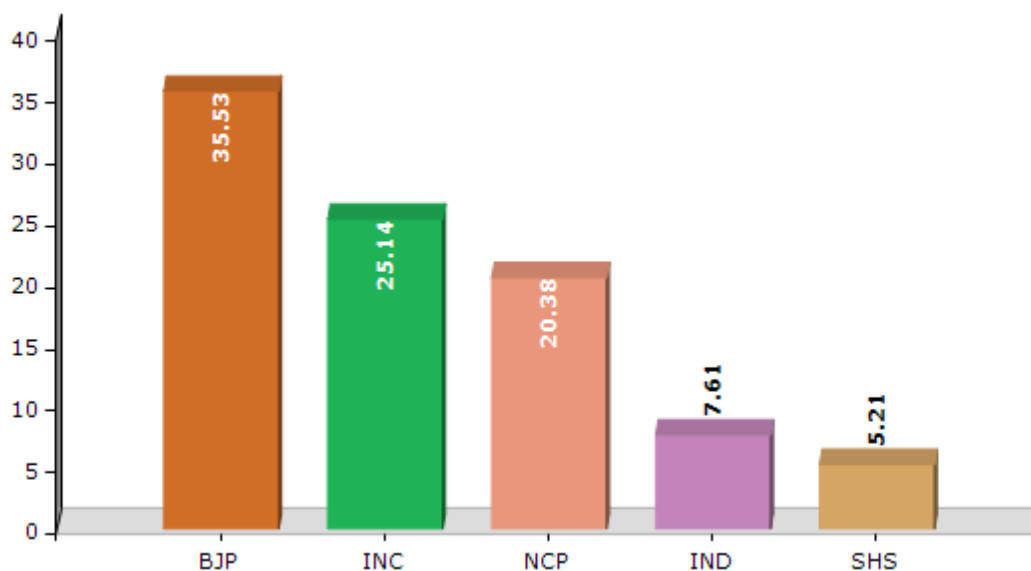
Note : AE : Assembly Election, PE : Assembly Segment of Parliamentary Election

Historical Summary Election Results

Summary Result of Assembly Election - 2014

Candidate Name	Party	Votes	Votes %
Puram Sanjay Hanwantrao	BJP	62590	35.53
Ramrtanbapu Bhartrajbapu Raut	INC	44295	25.14
Taram Ramesh Narayan	NCP	35911	20.38
Sahasram Maroti Korote	IND	13414	7.61
Gawrane Mulchand Harichand	SHS	9174	5.21
Sharda Uderam Uikey	BSP	6134	3.48
Wakil Keshakumar Laxmanrao Bhoyar	IND	1225	0.7
Santosh Mahipatrao Nahake	IND	1160	0.66
	NOTA	2281	1.29

Votes Percentage of Top Parties - 2014



Polling Station Level Election Results

Number and Name of Polling Stations (PS) (2019 AE)

Number of Polling Stations	Name of Polling Stations	Number of Polling Stations	Name of Polling Stations
1	Z. P. Hindi East Prathamik Vasti Shala Jangitola	22	Z. P. Kendriy Varishth Pra. Shala Chirachalabandh
2	Z. P. Hindi Madhy Shala Ghatatamani P. Bhag	23	Z. P. Kendriy Varishth Pra. Shala Chirachalabandh
3	Z. P. Hindi Madhy Shala Ghatatamani U. Bhag	24	Z. P. Pra. Shala Buraditola
4	Z. P. Hidi Madhy Pathashala Girola	25	Z. P. East . Ma. Shala Sitepar Kho- 1
5	Z. P. Prath Shala Boda	26	Z. P. Pra. Shala Sitepar Kholi Kr. 2
6	Z.P. Marathi East Ma. Sha. Bhosa Navin Imarat Khol	27	Z. P. East Ma. Shala Katatipar East Bhag
7	Z. P. Marathi East Ma. Sha. Bhosa Navin Imarat Kho	28	Z. P. East Ma. Shala Katatipar West Bhag
8	Z. P. Pra. Shala Takari	29	Z. P. Pra. Shala Gosaitola
9	Z. P. Pra. Vasti Shala Tekari	30	Z. P. Pra. Shala Nangapura
10	Z. P. Vari. Prath. Karanji East Bhag	31	Z. P. Varishth . Pra. . Shala . Sarakaratola
11	Z. P. Vari. Prath. Karanji West Bhag	32	Z. P. East . Ma. Shala . Mundipar N. E Kho. 3
12	Z. P. Prathamik Shala Mohaganv	33	Z. P. Ma. Shala Mundipar N. E Kholi Kran. 2
13	Z. P. East Madhy. Shala Katurli Uttar Bhag Navin I	34	Z. P. Kedray . Vari. Pra. Shala . Nanasari
14	Z. P. East Madhy. Shala Katurli Dakshin Bhag Navin	35	Z. P. Kanya Pra Shala Sarkar Tola Kholi Kran. 3
15	Z. P. Shala Kalimati 1	36	Z. P. Kanya . Pra. Shala . Dhamanaganv
16	Z. P. Pra. Shala Kali Mati 2	37	Z. P. Marathi . Pra. Shala . Naveganv N. E
17	Z. P. East Madhyamik Shala Supalipar	38	Z.P. Warist Primary School Kikripur New Building R
18	Z. P. East . Ma. Shala Supalipar 2	39	Z.P. Warist Primary School Kikripur New Building R
19	Z. P. Pra. Shala Banjaritola	40	Z. P. Varishth Pra Shala Kholi . 2
20	Z. P. Pra. Shala Dongaraganv	41	Z. P. Vari. Pra. Shala . Shivani Kho. N. 3
21	Z. P. Pra. Shala Basipar	42	Z. P. East Pra. Sha Bhajiyapar Kho. Kr 1

Contd....

Polling Station Level Election Results

Polling Station-wise Votes Secured by Overall Top Five Parties in Amgaon Assembly in Assembly Election (AE) under Gadchiroli-Chimur Parliamentary Constituency in Maharashtra (2019)

Number of Polling Station	Winner - Korote Sahasram Maroti (INC)	Runner-up - Sanjay Hanwantrao Puram (BJP)	3rd - Ramratanbapu Bharatrajbapu Raut (IND)	4th - Amar Shalikram Pandhare (BSP)	5th - Subhash Laxmanrao Ramrame (VBA)	NOTA	Other	Total Votes Secured
36	282	456	1	5	2	14	10	770
37	342	376	5	6	8	3	8	748
38	255	238	6	9	2	7	6	523
39	247	181	8	2	4	2	1	445
40	390	402	7	5	4	7	7	822
41	277	304	5	5	3	6	5	605
42	97	207	33	2	0	1	4	344
43	208	343	9	9	13	9	12	603
44	326	242	24	5	19	6	9	631
45	325	255	4	14	10	4	7	619
46	261	241	0	8	7	2	30	549
47	134	225	1	5	7	4	49	425
48	374	340	3	16	5	4	12	754
49	223	287	3	49	6	9	9	586
50	119	253	2	3	6	9	25	417
51	174	130	3	4	13	5	6	335
52	448	309	11	3	22	10	10	813
53	206	244	3	5	9	1	2	470
54	184	227	2	0	0	7	4	424
55	231	225	3	1	2	8	3	473
56	323	202	4	14	16	27	4	590
57	228	282	11	6	28	10	8	573
58	246	270	5	5	16	2	10	554
59	213	194	22	2	4	15	7	457
60	146	147	12	2	18	15	5	345
61	411	225	12	10	20	11	10	699
62	262	81	4	17	47	7	2	420
63	383	267	5	12	26	11	8	712
64	286	233	10	6	14	19	1	569
65	280	285	5	1	0	5	10	586
66	263	303	2	4	5	3	10	590
67	380	372	1	5	2	2	14	776
68	305	338	3	5	77	14	6	748
69	293	258	5	6	4	9	5	580
70	146	198	9	2	3	12	0	370

Contd....

Polling Station Level Election Results

Winner, Runner-up and 3rd Party Position & Winning Margin According to Polling Stations in Amgaon Assembly in Assembly Election (AE) under Gadchiroli-Chimur Parliamentary Constituency in Maharashtra (2019)

Polling Station Number	Winner Party	Winner Votes (%)	Runner-up Party	Runner-up Votes (%)	Winning Margin Votes (%)	Third Party	Third Party Votes (%)	Other Votes (%)
71	BJP	372 (48.5)	INC	370 (48.24)	2 (0.26)	VBA	8 (1.04)	17 (2.22)
72	BJP	298 (59.48)	INC	157 (31.34)	141 (28.14)	BSP	15 (2.99)	31 (6.19)
73	BJP	141 (47.96)	INC	116 (39.46)	25 (8.5)	VBA	18 (6.12)	19 (6.46)
74	INC	303 (57.17)	BJP	203 (38.3)	100 (18.87)	IND (RBR)	10 (1.89)	14 (2.64)
75	INC	266 (54.51)	BJP	211 (43.24)	55 (11.27)	GGP	2 (0.41)	9 (1.84)
76	INC	303 (52.33)	BJP	262 (45.25)	41 (7.08)	BSP	3 (0.52)	11 (1.9)
77	BJP	325 (51.92)	INC	214 (34.19)	111 (17.73)	VBA	30 (4.79)	57 (9.11)
78	BJP	456 (56.93)	INC	307 (38.33)	149 (18.6)	IND (RBR)	13 (1.62)	25 (3.12)
79	BJP	304 (44.44)	INC	300 (43.86)	4 (0.58)	VBA	29 (4.24)	51 (7.46)
80	INC	358 (49.31)	BJP	314 (43.25)	44 (6.06)	IND (RBR)	30 (4.13)	24 (3.31)
81	BJP	346 (62.68)	INC	170 (30.8)	176 (31.88)	IND (RBR)	15 (2.72)	21 (3.8)
82	BJP	373 (49.47)	INC	303 (40.19)	70 (9.28)	IND (RBR)	22 (2.92)	56 (7.43)
83	BJP	355 (51.01)	INC	288 (41.38)	67 (9.63)	IND (RBR)	22 (3.16)	31 (4.45)
84	INC	337 (48.21)	BJP	316 (45.21)	21 (3)	VBA	18 (2.58)	28 (4.01)
85	BJP	307 (45.28)	INC	268 (39.53)	39 (5.75)	BSP	31 (4.57)	72 (10.62)
86	INC	388 (51.87)	BJP	192 (25.67)	196 (26.2)	VBA	89 (11.9)	79 (10.56)
87	INC	266 (59.51)	BJP	124 (27.74)	142 (31.77)	VBA	24 (5.37)	33 (7.38)
88	INC	224 (49.02)	BJP	220 (48.14)	4 (0.88)	BSP	3 (0.66)	10 (2.19)
89	BJP	168 (44.09)	INC	167 (43.83)	1 (0.26)	IND (UDT)	33 (8.66)	13 (3.41)
90	BJP	402 (50.19)	INC	367 (45.82)	35 (4.37)	BSP	9 (1.12)	23 (2.87)
91	BJP	317 (52.48)	INC	241 (39.9)	76 (12.58)	BSP	16 (2.65)	30 (4.97)
92	INC	240 (51.61)	BJP	185 (39.78)	55 (11.83)	BSP	19 (4.09)	21 (4.52)
93	BJP	449 (57.86)	INC	292 (37.63)	157 (20.23)	IND (RBR)	13 (1.68)	22 (2.84)
94	INC	308 (52.29)	BJP	258 (43.8)	50 (8.49)	IND (GNZ)	7 (1.19)	16 (2.72)
95	INC	253 (50.3)	BJP	208 (41.35)	45 (8.95)	IND (RBR)	11 (2.19)	31 (6.16)
96	INC	272 (55.28)	BJP	200 (40.65)	72 (14.63)	IND (RBR)	4 (0.81)	16 (3.25)
97	INC	334 (52.76)	BJP	276 (43.6)	58 (9.16)	IND (GNZ)	4 (0.63)	19 (3)
98	INC	365 (57.03)	BJP	243 (37.97)	122 (19.06)	IND (RBR)	13 (2.03)	19 (2.97)
99	BJP	362 (60.13)	INC	219 (36.38)	143 (23.75)	IND (RBR)	10 (1.66)	11 (1.83)
100	INC	298 (48.53)	BJP	298 (48.53)	0 (0)	VBA	7 (1.14)	11 (1.79)
101	BJP	213 (49.53)	INC	191 (44.42)	22 (5.11)	BSP	10 (2.33)	16 (3.72)
102	BJP	420 (56.15)	INC	317 (42.38)	103 (13.77)	BSP	2 (0.27)	9 (1.2)
103	INC	276 (50.83)	BJP	259 (47.7)	17 (3.13)	BSP	3 (0.55)	5 (0.92)
104	INC	414 (55.87)	BJP	305 (41.16)	109 (14.71)	IND (RBR)	11 (1.48)	11 (1.48)
105	BJP	211 (49.07)	INC	186 (43.26)	25 (5.81)	VBA	15 (3.49)	18 (4.19)

Contd....

Socio-Economic Amenities - Rural

Access to Education Facilities

Particulars	Number of Villages (% of Population)				
	Available	Not Available	If Not Available (Distance of Nearest Facility)		
			A	B	C
Govt. Primary School	280 (99)	8 (1)	7 (1)	1 (0)	0 (0)
Private Primary School	4 (2)	284 (98)	0 (0)	0 (0)	0 (0)
Govt. Middle School	161 (76)	127 (24)	69 (14)	37 (7)	0 (0)
Private Middle School	23 (12)	265 (88)	17 (3)	4 (1)	0 (0)
Govt. Secondary School	47 (28)	241 (72)	78 (24)	64 (18)	10 (3)
Private Secondary School	8 (4)	280 (96)	58 (18)	20 (5)	5 (1)
Govt. Senior Secondary School	21 (17)	267 (83)	52 (16)	73 (23)	10 (3)
Private Senior Secondary School	5 (3)	283 (97)	65 (20)	51 (16)	12 (4)
Govt. Arts and Science Degree College	0 (0)	288 (100)	10 (4)	37 (13)	62 (19)
Private Arts and Science Degree College	0 (0)	288 (100)	20 (8)	59 (25)	100 (31)
Govt. Engineering College	0 (0)	288 (100)	5 (1)	20 (8)	80 (24)
Private Engineering College	0 (0)	288 (100)	6 (2)	26 (9)	151 (56)
Govt. Medicine College	0 (0)	288 (100)	5 (1)	16 (7)	123 (40)
Private Medicine College	0 (0)	288 (100)	4 (1)	17 (6)	123 (45)
Govt. Management Institute	0 (0)	288 (100)	4 (1)	22 (9)	126 (39)
Private Management Institute	0 (0)	288 (100)	3 (1)	9 (2)	124 (48)
Govt. Polytechnic	0 (0)	288 (100)	5 (2)	32 (13)	148 (51)
Private Polytechnic	0 (0)	288 (100)	8 (3)	15 (5)	80 (26)
Govt. Vocational Training School/ITI	0 (0)	288 (100)	5 (2)	32 (13)	148 (51)
Private Vocational Training School/ITI	0 (0)	288 (100)	8 (3)	15 (5)	80 (26)
Govt. Non Formal Training Centre	0 (0)	288 (100)	4 (1)	11 (3)	137 (44)
Private Non Formal Training Centre	0 (0)	288 (100)	3 (1)	9 (2)	124 (48)
Govt. School For Disabled	0 (0)	288 (100)	4 (1)	11 (3)	137 (44)
Private School For Disabled	0 (0)	288 (100)	3 (1)	9 (2)	124 (48)
Government Others	0 (0)	288 (100)	0 (0)	0 (0)	0 (0)
Private Others	0 (0)	288 (100)	0 (0)	0 (0)	0 (0)

Note : Distance A : Less than 5 km; B : Between 5-10 km; C : 10+ km.; Source : Data Analysis is based on 2011 Census.

DISCLAIMER

The Terms of Use and Disclaimer of Datanet India Private Limited (hereinafter referred to as "Datanet") for use of this analysis report of **Amgaon Assembly Constituency (Amgaon Vidhan Sabha)** :-

1. **Assembly Factbook™** is a Registered Trade Mark owned by Datanet.
2. All the maps are sketched and graphical representation only and have not been drawn to the scale and also not to represent the actual geographical area or boundary of the unit.
3. The data for the aforesaid analysis is based on authentic sources and has been culled from the various publications of Census, CSO and NSSO for district and block level data, various central and state government departments, Central & State Elections Commissions and the concerned Returning Officers' releases, Electoral Rolls, Election results and allied publications, internal assessment, surveys, estimates and analysis. Therefore, certain adjustment of data at micro level may have been done to arrive closer to the macro data.
4. Data have been provided on an "As Is" and "As AVAILABLE" basis
5. The colours shown in the maps or diagram and charts of a particular party, alliance or AC are indicative and do not represent them.
6. This publication which includes maps, sheets, graphs and data would be the property under copyright of Datanet only. The user may use these for its internal study, analysis and research purposes. It's public display, re-selling or any commercial uses by the user are not allowed.
7. Datanet has taken due care and caution in compilation and processing of data and allied information, but does not guarantee the accuracy, adequacy or completeness of any information/analysis and will be not responsible for any errors or omissions or for the results obtained from the use of such information/analysis.
8. All the contents for the publication have been culled from various authentic sources and Datanet reasonably believes such sources to be reliable, but does not make any representations, express or implied as to the accuracy or fitness of use of such information. The information or contents of the information/analysis do not constitute advice and should not be relied upon in making (or refraining from making) any decision. Any reliance placed upon the information provided by Datanet is the sole responsibility and strictly at the user's risk.
9. In no event will Datanet be liable for any damages (including, without limitation, damages for loss of business projects, or loss of profits) arising in contract, tort or otherwise from the use of or inability to use any of its contents, or from any action taken (or refrained from being taken) as a result of using the analysis or any of its contents. Datanet its directors, owners, editors, officials, employees, distributor and agents or any associate will not be liable for any errors in the information contained or any consequences arising from the use of the contents of the provided information/analysis.
10. If any provision of these terms and conditions is held invalid or illegal or unenforceable for any reason by any court of competent jurisdiction, such provision shall be severed and the remainder of provisions of the terms and conditions shall continue in full force and effect as if the Term of Use had been executed with the invalid, illegal or unenforceable provision eliminated.
11. If there are any discrepancies in the information provided, please bring it to attention of Datanet for suitable rectification measures.

Buy Online This Complete Book At
Datanet India eBooks Store

www.indiastatpublications.com

or go directly at

[http://www.indiastatpublications.com/
Assembly_factbook/Maharashtra/Gadchiroli-Chimur/ Amgaon](http://www.indiastatpublications.com/Assembly_factbook/Maharashtra/Gadchiroli-Chimur/Amgaon)

 **indiastat**elections

