



Maharashtra

Assembly Factbook™

Hatkanangle Assembly Constituency



Key Electoral Data of Hatkanangle
Assembly Constituency (Vidhan Sabha)

Maharashtra
Assembly FactbookTM
Hatkanangle Assembly Constituency



Hatkanangle Vidhan Sabha

Editor & Director

Dr. R.K. Thukral

Research Editor

Dr. Shafeeq Rahman

Compiled, Researched and Published by Datanet India Pvt. Ltd.

D-100, 1st Floor,

Okhla Industrial Area, Phase-I,
New Delhi- 110020.

Ph.: 91-11- 43580781-84

Email : support@indiastatpublications.com

Website : www.indiastatelections.com

Online Book Store :

www.indiastatpublications.com

Report No. : AFB/MH-278-0125

ISBN : 978-93-5293-225-2

First Edition : January, 2018

Eighth Updated Edition : January, 2025

Price : Rs. 11500/-

US\$ 310

© Datanet India Pvt. Ltd.

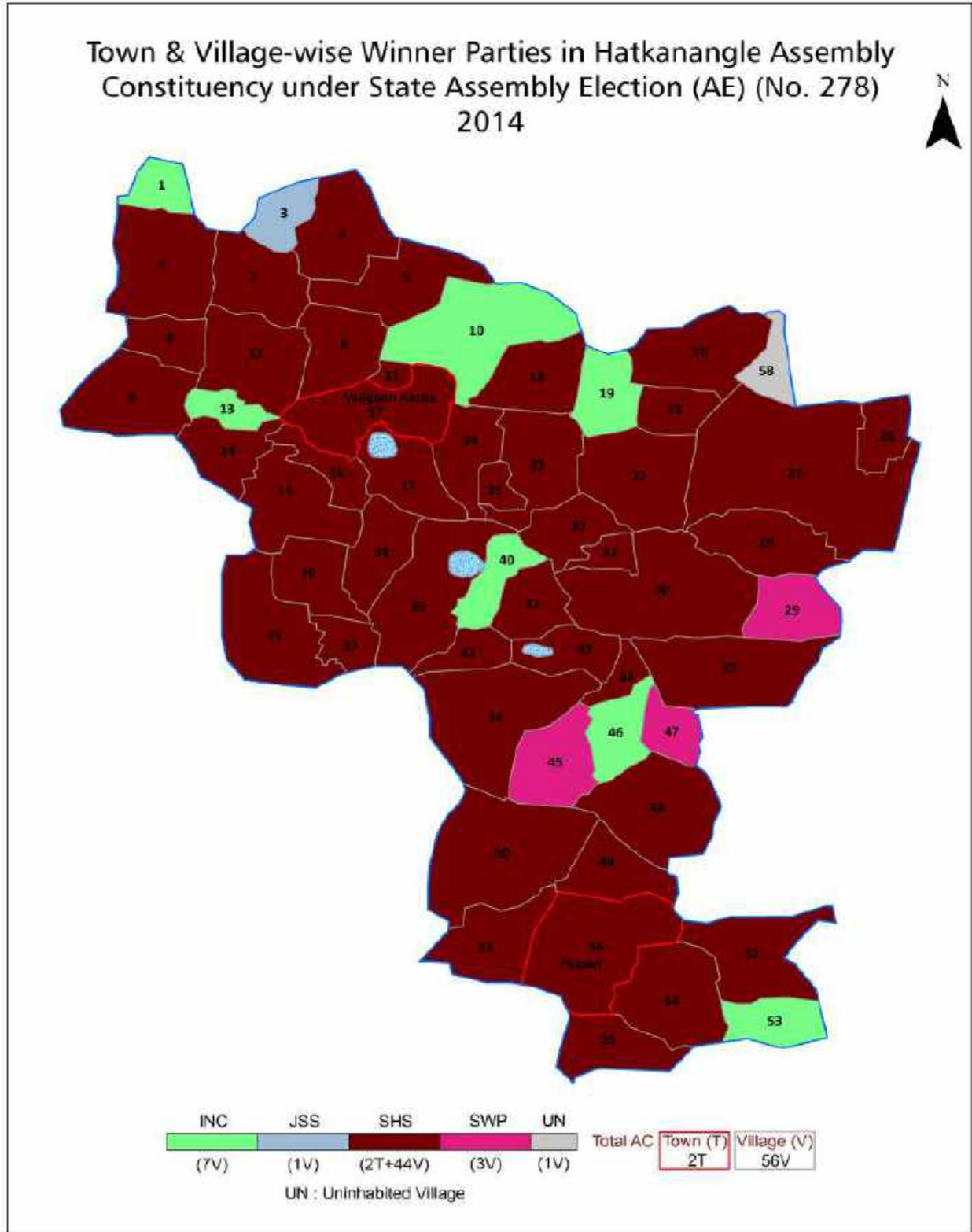
All rights reserved. No part of this book may be reproduced, stored in a retrieval system or transmitted in any form or by any means, mechanical photocopying, photographing, scanning, recording or otherwise without the prior written permission of the publisher. Please refer to Disclaimer at page no. 189 for the use of this publication.

Printed in India

Contents

No.	Particulars	Page No.
	Introduction	
1	Assembly Constituency - (Vidhan Sabha) at a Glance Features of Assembly as per Delimitation Commission of India (2008)	1-2
	Location and Political Maps	
2	Location Map Boundaries of Assembly Constituency - (Vidhan Sabha in District Boundaries of Assembly Constituency under Parliamentary Constituency - (Lok Sabha) Town & Village-wise Winner Parties- 2024-PE, 2024-AE, 2019-PE, 2019-AE, 2014-PE, 2014-AE	3-10
	Administrative Setup (2011)	
3	District Sub-district Towns Villages Inhabited Villages Uninhabited Villages Village Panchayat Intermediate Panchayat	11-14
	Demographics (2011)	
4	Population Households Rural/Urban Population Towns and Villages by Population Size Sex Ratio (Total & 0-6 Years) Religious Population Social Population Literacy Rate	15-16
	Electoral Features	
5	Important Dates of Last Elections Held Electors by Gender Service Electors Voters Voters Turnout Polling Stations & Average Number of Electors per Polling Station Electors by Age Group Present Elected Representatives	17-22
	Historical Summary Election Results	
6	Vote Share of Major Parties Winning Margin (Number & Percentage Polarity of Parties Summary Result of Assembly Segment of Parliamentary Elections 2024, 2019, 2014 and 2009 Summary Result of Assembly Elections 2024, 2019, 2014 and 2009	23-32
	Polling Station Level Election Results	
7	Name and Number of Polling Station 2024-PE, 2024-AE, 2019-PE, 2019-AE, 2014-PE, 2014-AE Polling Station-wise Electors, Voters & Voters Turnout 2024-PE, 2024-AE, 2019-PE, 2019-AE, 2014-PE, 2014-AE Polling Station wise Elections Results 2024-PE, 2024-AE, 2019-PE, 2019-AE, 2014-PE, 2014-AE	33-169
	Share of Assembly Constituency	
8	Share of Assembly Constituency - (Vidhan Sabha) in State, District and Parliamentary Constituency - (Lok Sabha)	170
	Socio-Economic Amenities (2011)	
9	Access to Administrative Units Agricultural, Manufacturing and Industrial Commodities Demographic Indicators Education Health & Manpower Drinking Water Supply Sanitation Entertainment and Recreations Infrastructure Power Food Allocation Distribution and Marketing of Agriculture Commodities Infrastructure Transport and Road Infrastructure Communication Banking and Financial Services Land Use Irrigation Source	172-184
10	Abbreviation & Sources	186-187
11	Disclaimer	189

Location & Political Map



Administrative Setup

List of Village Panchayat & Intermediate Panchayat (Block) Name - 2011

Village Name	Village Panchayat Name	Intermediate Panchayat Name
Alte	Alte	Hatkanangle
Ambap	Ambap	Hatkanangle
Ambapwadi	Ambapwadi	Hatkanangle
Atigre	Atigre	Hatkanangle
Bhadole	Bhadole	Hatkanangle
Bhendavade	Bhendavade	Hatkanangle
Birdevwadi	Birdevwadi	Hatkanangle
Chavare	Chavare	Hatkanangle
Chokak	Chokak	Hatkanangle
Ghunaki	Ghunaki	Hatkanangle
Halondi	Halondi	Hatkanangle
Hatkanangale	Hatkanangale	Hatkanangle
Herle	Herle	Hatkanangle
Hingangaon	Hingangaon	Hatkanangle
Ingali	Ingali	Hatkanangle
Jangamwadi	Jangamwadi	Hatkanangle
Kapurwadi	Kapurwadi	Hatkanangle
Kasarwadi	Kasarwadi	Hatkanangle
Khochi	Khochi	Hatkanangle
Kini	Kini	Hatkanangle
Kumbhoj	Kumbhoj	Hatkanangle
Latawade	Latawade	Hatkanangle
Laxmiwadi	Laxmiwadi	Hatkanangle
Majale	Majale	Hatkanangle
Male	Male	Hatkanangle
Mangaon	Mangaon	Hatkanangle
Mangaonwadi	Mangaonwadi	Hatkanangle
Manpadle	Manpadle	Hatkanangle
Mauje Vadgaon	Mauje Vadgaon	Hatkanangle

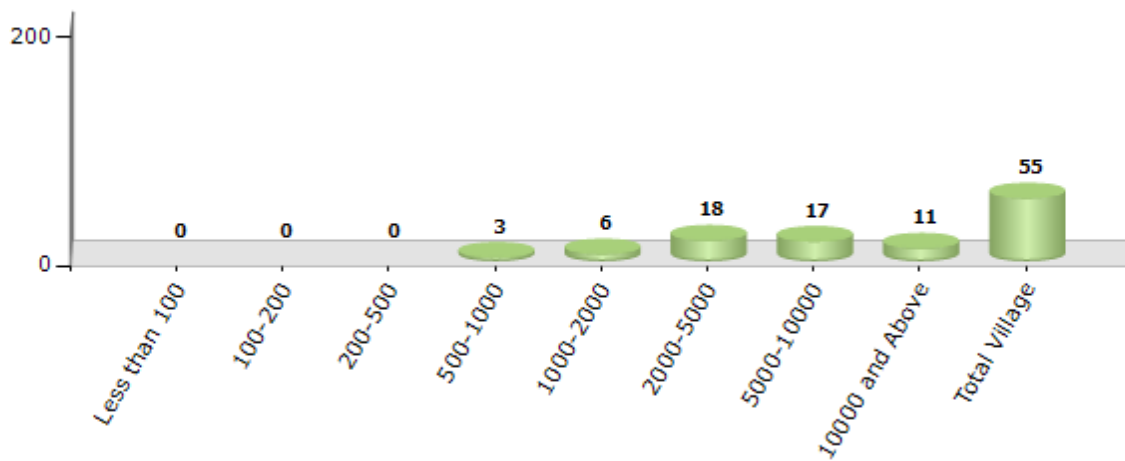
Contd....

Demographics

Number of Villages by Population Size - 2011

Less than 100	100-200	200-500	500-1000	1000-2000	2000-5000	5000-10000	10000 and Above	Total Village
0	0	0	3	6	18	17	11	55

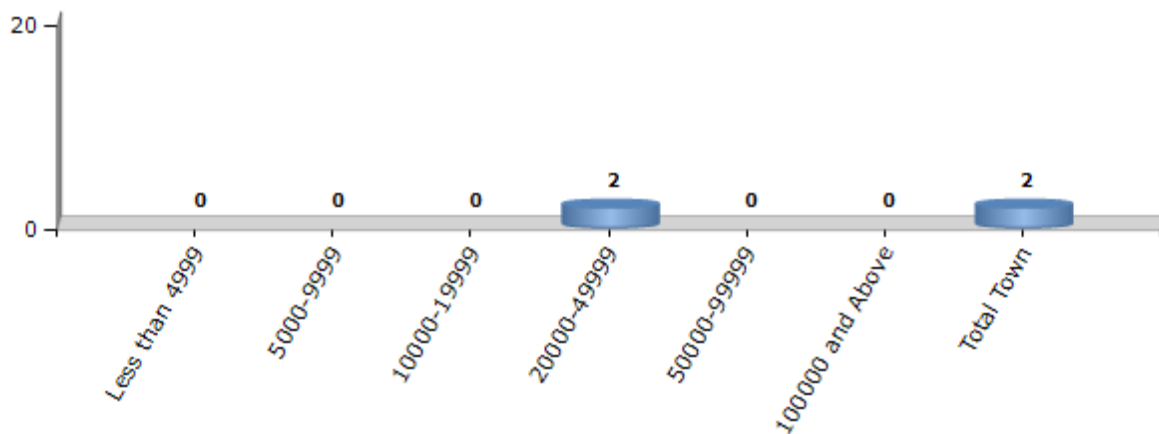
Number of Villages by Population Size - 2011



Number of Towns by Population Size - 2011

Less than 4999	5000-9999	10000-19999	20000-49999	50000-99999	100000 and Above	Total Town
0	0	0	2	0	0	2

Number of Towns by Population Size - 2011

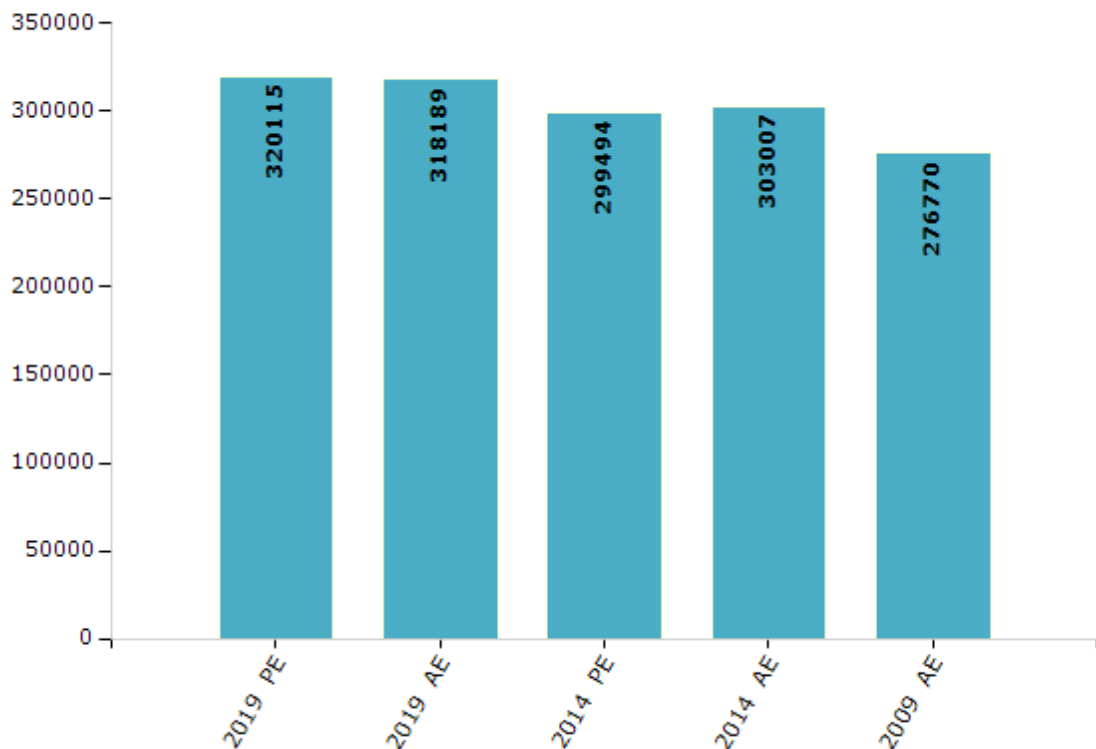


Electoral Features

Electors by Male & Female

Year	Male	Female	Others	Total	Year	Male	Female	Others	Total
2019 PE	166232	153878	5	320115	1999 AE	-	-	-	-
2019 AE	164784	153401	4	318189	1995 AE	-	-	-	-
2014 PE	155974	143520	0	299494	1990 AE	-	-	-	-
2014 AE	157918	145089	0	303007	1985 AE	-	-	-	-
2009 PE	-	-	-	-	1980 AE	-	-	-	-
2009 AE	140826	135944	-	276770	1978 AE	-	-	-	-
2004 PE	-	-	-	-	1972 AE	-	-	-	-
2004 AE	-	-	-	-	1967 AE	-	-	-	-
1999 PE	-	-	-	-	1962 AE	-	-	-	-

Number of Electors



Note : AE : Assembly Election, PE : Assembly Segment of Parliamentary Election

Historical Summary Election Results

Summary Result of Assembly Election - 2014

Candidate Name	Party	Votes	Votes %
Dr. Minchekar Sujit Vasantrya	SHS	89087	39.81
Awale Jaywant Gangaram	INC	59717	26.68
Awale Raju Kisanrao	JSS	32874	14.69
Kadam Pramod Madhukar	SWP	21318	9.53
Premkumar Anandrao Mane (Ghunkikar)	BMUP	5198	2.32
Com. Bharama Kamble	CPM	4228	1.89
Ghatge Dattatray Vishnu	NCP	3855	1.72
Ranjeet Sadanand Bhosale	MNS	1767	0.79
Kamble Nandkishor Sahdev	BSP	1073	0.48
Kamble Surekha Sunil	IND	844	0.38
Shivmurti Ramchandra Piraggol	IND	531	0.24
Sarjerao Shripati Phule	BBM	518	0.23
Kundan Vasant Waghmare	ABHM	475	0.21
Nemchand Krishna Shitole	LAP	360	0.16
Waghmare Parashram Sangappa	IND	261	0.12
	NOTA	1690	0.76

Polling Station Level Election Results

Number and Name of Polling Stations (PS) (2019 AE)

Number of Polling Stations	Name of Polling Stations	Number of Polling Stations	Name of Polling Stations
1	Vidya Mandir Old Building Room No 2 From The East	22	Vikas Vidhya Mandir North South Bldg. South Side Room No. 1
2	Vidya Mandir Old Building Room No 4 From The East	23	Vikas Vidhya Mandir North South Bldg. South Side Room No. 3
3	Vidya Mandir Room No 3 From The West	24	Vikas Vidhya Mandir East West Bldg. From The West Room No. 2
4	Vidymandir Room No 5 From The West	25	Kanya Vidya Mandireast West Building Room No.4 From The East
5	Vidymandir Room No 7 From The West	26	Kanya Vidhya Mandir North South South Side Bldg. Room No. 2
6	Anganavadi Kholi (Vidya Mandir School Front)	27	Vikas Vidhya Mandir (Old Bldg.) West Side Room No. 2
7	Central Primary School No.65, North South Building Of The East Room No 2 From The South	28	Vikas Vidhya Mandir Old Bldg. Padali, Room No. 4 From The West
8	Central Primary School No.65, East West Building Of The East Room No 3 From The East	29	Vikas Vidhya Mandir (New Bldg.) West Side Room No. 3
9	Central Primary School No.65, North South Building Of The South Room No 5	30	Vidhya Mandir School No. 1 East Side Room No. 1
10	Central Primary School No.65, North South Building Of The South Room No 2	31	Vidhya Mandir School No. 1 East Side Room No. 3
11	Vidya Mandir Chandoli Colony	32	Vidhya Mandir East West Bldg. East Side 3 Rd Room
12	Gav Chavadi New Building	33	Vidya Mandir Hexagonal Building
13	Vidhya Mandir East Side Room No. 2	34	Jeevan Shikshan Vidhya Mandir East West Bldg. North Side Room No. 1
14	Vidhya Mandir East Side Room No. 4	35	Jeevan Shikshan Vidhya Mandir East West Bldg. East Side Room No. 4
15	Kumar Vidhya Mandir East Side West Facing Room No. 1	36	Jivan Shikshan Mandir, East West Building, Room No. 1 Fromwest Side
16	Kumar Vidhya Mandir West Side East Facing Room No. 6	37	Jeevan Shikshan Vidhya Mandir East West Bldg. West Side Room No. 1
17	Kanya Vidhya Mandir North Side Room No. 2	38	Kanya Vidyamandir South North Building From North Side Room No. 2
18	Kanya Vidhya Mandir South Side Room No. 3	39	Kanya Vidhya Mandeer Hexagonal Building North Side Room No. 1
19	Anganwadi No 133,Ghunki	40	Central Primary School No. 68 East West Building Room No 2 From The East
20	Kanya Vidhya Mandir South Side Room No. 1	41	Central Primary School No. 68 East West Building Room No.3 From The East
21	Kanya Vidhya Mandir North Side Room No. 3	42	Central Primary School No. 68 South North Building Room No.1 From The North

Contd....

Polling Station Level Election Results

Polling Station-wise Votes Secured by Overall Top Five Parties in Hatkanangle Assembly in Assembly Election (AE) under Hatkanangle Parliamentary Constituency in Maharashtra (2019)

Number of Polling Station	Winner - Awale Raju (Baba) Jaywantrao (INC)	Runner-up - Dr. Sujit Vasantao Minachekar (SHS)	3rd - Dalitmitra Dr. Ashokrao Mane (Bapu) (JSS)	4th - Kambale Kiran Sukumar (TRPK)	5th - S. P. Kamble (VBA)	NOTA	Other	Total Votes Secured
36	275	68	436	1	3	7	29	819
37	245	66	355	4	3	2	19	694
38	238	52	368	7	31	4	15	715
39	266	48	227	23	112	4	24	704
40	284	127	221	9	7	14	155	817
41	240	135	109	4	2	11	96	597
42	171	166	94	5	4	5	24	469
43	408	115	174	14	94	8	110	923
44	307	258	247	9	5	5	93	924
45	504	220	156	34	5	2	18	939
46	87	153	179	41	45	2	28	535
47	203	148	58	2	7	4	34	456
48	322	183	186	23	5	6	16	741
49	136	191	161	8	20	3	30	549
50	241	199	78	8	4	2	16	548
51	280	351	224	43	3	17	33	951
52	372	93	275	36	3	7	38	824
53	316	95	196	6	5	6	22	646
54	320	66	174	11	2	6	16	595
55	407	162	184	36	7	10	43	849
56	150	60	243	21	3	2	96	575
57	166	47	102	12	5	4	50	386
58	270	194	161	94	172	6	60	957
59	303	186	247	16	10	9	143	914
60	284	188	158	4	44	5	48	731
61	357	268	220	10	5	9	81	950
62	195	100	55	10	103	3	108	574
63	159	63	52	10	111	5	23	423
64	270	445	170	4	2	12	51	954
65	317	311	234	3	9	15	36	925
66	175	265	74	11	4	4	39	572
67	236	169	65	3	3	4	23	503
68	177	166	142	5	1	12	32	535
69	112	154	76	0	1	6	4	353
70	261	106	113	8	4	3	51	546

Contd....

Polling Station Level Election Results

Winner, Runner-up and 3rd Party Position & Winning Margin According to Polling Stations in Hatkanangle Assembly in Assembly Election (AE) under Hatkanangle Parliamentary Constituency in Maharashtra (2019)

Polling Station Number	Winner Party	Winner Votes (%)	Runner-up Party	Runner-up Votes (%)	Winning Margin Votes (%)	Third Party	Third Party Votes (%)	Other Votes (%)
71	INC	167 (39.76)	JSS	120 (28.57)	47 (11.19)	SHS	102 (24.29)	31 (7.38)
72	INC	334 (39.76)	SHS	238 (28.33)	96 (11.43)	JSS	123 (14.64)	145 (17.26)
73	INC	276 (36.41)	JSS	186 (24.54)	90 (11.87)	SHS	177 (23.35)	119 (15.7)
74	INC	274 (42.15)	SHS	164 (25.23)	110 (16.92)	JSS	158 (24.31)	54 (8.31)
75	INC	110 (48.03)	SHS	62 (27.07)	48 (20.96)	JSS	41 (17.9)	16 (6.99)
76	INC	402 (48.55)	SHS	177 (21.38)	225 (27.17)	JSS	154 (18.6)	95 (11.47)
77	INC	344 (38.78)	SHS	145 (16.35)	199 (22.43)	VBA	140 (15.78)	258 (29.09)
78	INC	354 (45.1)	SHS	227 (28.92)	127 (16.18)	JSS	160 (20.38)	44 (5.61)
79	INC	348 (43.55)	JSS	161 (20.15)	187 (23.4)	SHS	135 (16.9)	155 (19.4)
80	INC	237 (39.97)	JSS	195 (32.88)	42 (7.09)	SHS	119 (20.07)	42 (7.08)
81	INC	507 (60.65)	SHS	205 (24.52)	302 (36.13)	JSS	68 (8.13)	56 (6.7)
82	INC	193 (40.89)	SHS	148 (31.36)	45 (9.53)	JSS	73 (15.47)	58 (12.29)
83	JSS	270 (37.19)	SHS	229 (31.54)	41 (5.65)	INC	142 (19.56)	85 (11.71)
84	SHS	326 (45.09)	JSS	190 (26.28)	136 (18.81)	INC	163 (22.54)	44 (6.09)
85	SHS	175 (25.96)	VBA	147 (21.81)	28 (4.15)	INC	142 (21.07)	210 (31.16)
86	JSS	336 (42.16)	SHS	215 (26.98)	121 (15.18)	INC	179 (22.46)	67 (8.41)
87	SHS	205 (35.84)	JSS	194 (33.92)	11 (1.92)	INC	147 (25.7)	26 (4.55)
88	SHS	402 (42.99)	INC	281 (30.05)	121 (12.94)	JSS	207 (22.14)	45 (4.81)
89	SHS	320 (47.55)	JSS	166 (24.67)	154 (22.88)	INC	162 (24.07)	25 (3.71)
90	SHS	134 (34.27)	INC	129 (32.99)	5 (1.28)	JSS	76 (19.44)	52 (13.3)
91	SHS	332 (38.83)	INC	302 (35.32)	30 (3.51)	JSS	104 (12.16)	117 (13.68)
92	JSS	299 (42.96)	SHS	176 (25.29)	123 (17.67)	INC	135 (19.4)	86 (12.36)
93	JSS	424 (54.71)	INC	121 (15.61)	303 (39.1)	TRPK	102 (13.16)	128 (16.52)
94	JSS	385 (54.07)	INC	189 (26.54)	196 (27.53)	SHS	49 (6.88)	89 (12.5)
95	JSS	251 (32.3)	INC	172 (22.14)	79 (10.16)	TRPK	132 (16.99)	222 (28.57)
96	INC	354 (39.95)	SHS	292 (32.96)	62 (6.99)	JSS	131 (14.79)	109 (12.3)
97	INC	321 (33.06)	JSS	309 (31.82)	12 (1.24)	SHS	291 (29.97)	50 (5.15)
98	SHS	433 (44.59)	JSS	263 (27.09)	170 (17.5)	INC	215 (22.14)	60 (6.18)
99	SHS	282 (46.15)	JSS	171 (27.99)	111 (18.16)	INC	119 (19.48)	39 (6.38)
100	INC	432 (48.87)	SHS	191 (21.61)	241 (27.26)	IND (DAJS)	116 (13.12)	145 (16.4)
101	INC	267 (28.99)	SHS	246 (26.71)	21 (2.28)	IND (DAJS)	213 (23.13)	195 (21.17)
102	IND (DAJS)	241 (31.02)	INC	201 (25.87)	40 (5.15)	SHS	150 (19.31)	185 (23.81)
103	INC	397 (46.93)	SHS	179 (21.16)	218 (25.77)	JSS	120 (14.18)	150 (17.73)
104	JSS	351 (41.59)	SHS	196 (23.22)	155 (18.37)	INC	184 (21.8)	113 (13.39)
105	JSS	386 (41.64)	INC	279 (30.1)	107 (11.54)	SHS	189 (20.39)	73 (7.87)

Contd....

Socio-Economic Amenities - Rural

Access to Education Facilities

Particulars	Number of Villages (% of Population)				
	Available	Not Available	If Not Available (Distance of Nearest Facility)		
			A	B	C
Govt. Primary School	55 (100)	0 (0)	0 (0)	0 (0)	0 (0)
Private Primary School	21 (62)	34 (38)	0 (0)	0 (0)	0 (0)
Govt. Middle School	52 (99)	3 (1)	1 (0)	0 (0)	1 (0)
Private Middle School	12 (33)	43 (67)	0 (0)	0 (0)	0 (0)
Govt. Secondary School	35 (88)	20 (12)	6 (3)	2 (1)	7 (6)
Private Secondary School	9 (23)	46 (77)	1 (0)	1 (0)	0 (0)
Govt. Senior Secondary School	29 (79)	26 (21)	6 (4)	5 (5)	9 (6)
Private Senior Secondary School	1 (4)	54 (96)	2 (1)	2 (1)	1 (1)
Govt. Arts and Science Degree College	11 (47)	44 (53)	7 (9)	13 (18)	16 (15)
Private Arts and Science Degree College	0 (0)	55 (100)	3 (6)	5 (5)	0 (0)
Govt. Engineering College	0 (0)	55 (100)	5 (5)	16 (24)	9 (13)
Private Engineering College	0 (0)	55 (100)	1 (2)	6 (18)	18 (37)
Govt. Medicine College	0 (0)	55 (100)	5 (5)	16 (29)	27 (48)
Private Medicine College	0 (0)	55 (100)	2 (6)	4 (13)	1 (0)
Govt. Management Institute	0 (0)	55 (100)	5 (5)	16 (29)	27 (48)
Private Management Institute	0 (0)	55 (100)	2 (6)	4 (13)	1 (0)
Govt. Polytechnic	0 (0)	55 (100)	1 (5)	4 (6)	31 (60)
Private Polytechnic	1 (2)	54 (98)	5 (8)	8 (16)	5 (3)
Govt. Vocational Training School/ITI	1 (4)	54 (96)	5 (8)	8 (16)	35 (63)
Private Vocational Training School/ITI	0 (0)	55 (100)	3 (7)	2 (1)	1 (2)
Govt. Non Formal Training Centre	0 (0)	55 (100)	4 (6)	4 (8)	45 (81)
Private Non Formal Training Centre	0 (0)	55 (100)	1 (2)	0 (0)	1 (2)
Govt. School For Disabled	0 (0)	55 (100)	14 (31)	4 (6)	31 (54)
Private School For Disabled	0 (0)	55 (100)	1 (2)	3 (6)	2 (2)
Government Others	0 (0)	55 (100)	0 (0)	0 (0)	0 (0)
Private Others	12 (34)	43 (66)	0 (0)	0 (0)	0 (0)

Note : Distance A : Less than 5 km; B : Between 5-10 km; C : 10+ km.; Source : Data Analysis is based on 2011 Census.

DISCLAIMER

The Terms of Use and Disclaimer of Datanet India Private Limited (hereinafter referred to as "Datanet") for use of this analysis report of **Hatkanangle Assembly Constituency (Hatkanangle Vidhan Sabha)** :-

1. **Assembly Factbook™** is a Registered Trade Mark owned by Datanet.
2. All the maps are sketched and graphical representation only and have not been drawn to the scale and also not to represent the actual geographical area or boundary of the unit.
3. The data for the aforesaid analysis is based on authentic sources and has been culled from the various publications of Census, CSO and NSSO for district and block level data, various central and state government departments, Central & State Elections Commissions and the concerned Returning Officers' releases, Electoral Rolls, Election results and allied publications, internal assessment, surveys, estimates and analysis. Therefore, certain adjustment of data at micro level may have been done to arrive closer to the macro data.
4. Data have been provided on an "As Is" and "As AVAILABLE" basis
5. The colours shown in the maps or diagram and charts of a particular party, alliance or AC are indicative and do not represent them.
6. This publication which includes maps, sheets, graphs and data would be the property under copyright of Datanet only. The user may use these for its internal study, analysis and research purposes. It's public display, re-selling or any commercial uses by the user are not allowed.
7. Datanet has taken due care and caution in compilation and processing of data and allied information, but does not guarantee the accuracy, adequacy or completeness of any information/analysis and will be not responsible for any errors or omissions or for the results obtained from the use of such information/analysis.
8. All the contents for the publication have been culled from various authentic sources and Datanet reasonably believes such sources to be reliable, but does not make any representations, express or implied as to the accuracy or fitness of use of such information. The information or contents of the information/analysis do not constitute advice and should not be relied upon in making (or refraining from making) any decision. Any reliance placed upon the information provided by Datanet is the sole responsibility and strictly at the user's risk.
9. In no event will Datanet be liable for any damages (including, without limitation, damages for loss of business projects, or loss of profits) arising in contract, tort or otherwise from the use of or inability to use any of its contents, or from any action taken (or refrained from being taken) as a result of using the analysis or any of its contents. Datanet its directors, owners, editors, officials, employees, distributor and agents or any associate will not be liable for any errors in the information contained or any consequences arising from the use of the contents of the provided information/analysis.
10. If any provision of these terms and conditions is held invalid or illegal or unenforceable for any reason by any court of competent jurisdiction, such provision shall be severed and the remainder of provisions of the terms and conditions shall continue in full force and effect as if the Term of Use had been executed with the invalid, illegal or unenforceable provision eliminated.
11. If there are any discrepancies in the information provided, please bring it to attention of Datanet for suitable rectification measures.

**Buy Online This Complete Book At
Datanet India eBooks Store**

www.indiastatpublications.com

or go directly at

[http://www.indiastatpublications.com/
Assembly_factbook/Maharashtra/Hatkanangle/ Hatkanangle](http://www.indiastatpublications.com/Assembly_factbook/Maharashtra/Hatkanangle/Hatkanangle)

 **indiastat**elections

ISBN - 978-93-5293-225-2



9 789352 932252