



Maharashtra

# Assembly Factbook™

Ichalkaranji Assembly Constituency



Key Electoral Data of Ichalkaranji  
Assembly Constituency (Vidhan Sabha)

Maharashtra  
**Assembly Factbook**<sup>TM</sup>  
Ichalkaranji Assembly Constituency



Ichalkaranji Vidhan Sabha

## **Editor & Director**

Dr. R.K. Thukral

## **Research Editor**

Dr. Shafeeq Rahman

## **Compiled, Researched and Published by Datanet India Pvt. Ltd.**

D-100, 1st Floor,

Okhla Industrial Area, Phase-I,  
New Delhi- 110020.

Ph.: 91-11- 43580781-84

Email : support@indiastatpublications.com

Website : www.indiastatelections.com

## **Online Book Store :**

www.indiastatpublications.com

**Report No. :** AFB/MH-279-0125

**ISBN :** 978-93-5293-228-3

**First Edition :** January, 2018

**Eighth Updated Edition :** January, 2025

**Price :** Rs. 11500/-

US\$ 310

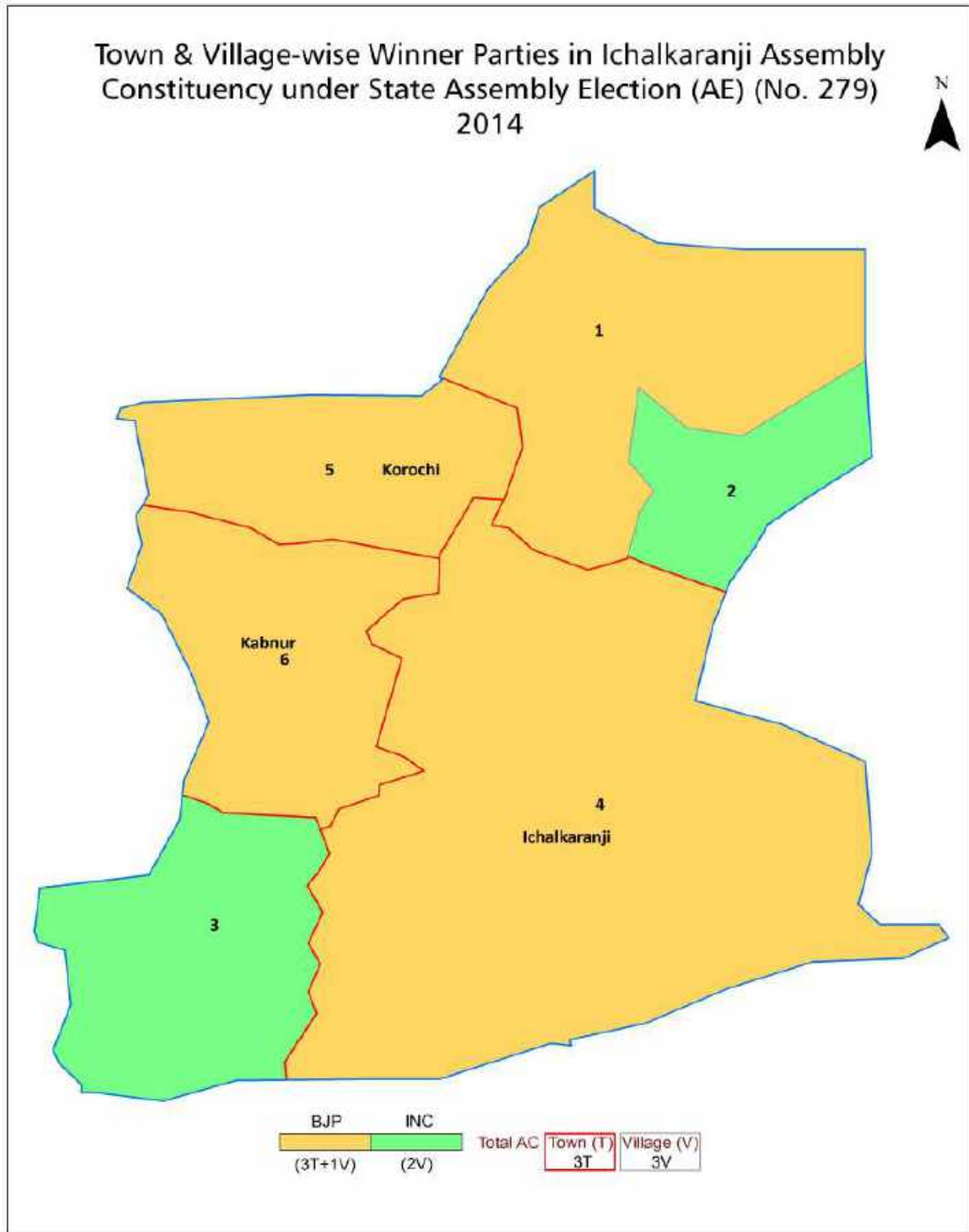
**© Datanet India Pvt. Ltd.**

All rights reserved. No part of this book may be reproduced, stored in a retrieval system or transmitted in any form or by any means, mechanical photocopying, photographing, scanning, recording or otherwise without the prior written permission of the publisher. Please refer to Disclaimer at page no. 170 for the use of this publication.

Printed in India

No.	Particulars	Page No.
	<b>Introduction</b>	
1	Assembly Constituency - (Vidhan Sabha) at a Glance   Features of Assembly as per Delimitation Commission of India (2008)	1-2
	<b>Location and Political Maps</b>	
2	Location Map   Boundaries of Assembly Constituency - (Vidhan Sabha in District   Boundaries of Assembly Constituency under Parliamentary Constituency - (Lok Sabha)   Town & Village-wise Winner Parties- 2024-PE, 2024-AE, 2019-PE, 2019-AE, 2014-PE, 2014-AE	3-10
	<b>Administrative Setup (2011)</b>	
3	District   Sub-district   Towns   Villages   Inhabited Villages   Uninhabited Villages   Village Panchayat   Intermediate Panchayat	11-12
	<b>Demographics (2011)</b>	
4	Population   Households   Rural/Urban Population   Towns and Villages by Population Size   Sex Ratio (Total & 0-6 Years)   Religious Population   Social Population   Literacy Rate	13-14
	<b>Electoral Features</b>	
5	Important Dates of Last Elections Held   Electors by Gender   Service Electors   Voters   Voters Turnout   Polling Stations & Average Number of Electors per Polling Station   Electors by Age Group   Present Elected Representatives	15-20
	<b>Historical Summary Election Results</b>	
6	Vote Share of Major Parties   Winning Margin (Number & Percentage)   Polarity of Parties   Summary Result of Assembly Segment of Parliamentary Elections 2024, 2019, 2014, 2009, 2004 and 1999   Summary Result of Assembly Elections 2024, 2019, 2014, 2009, 2004, 1999, 1995, 1990, 1985, 1980 & 1978	21-39
	<b>Polling Station Level Election Results</b>	
7	Name and Number of Polling Station 2024-PE, 2024-AE, 2019-PE, 2019-AE, 2014-PE, 2014-AE   Polling Station-wise Electors, Voters & Voters Turnout 2024-PE, 2024-AE, 2019-PE, 2019-AE, 2014-PE, 2014-AE   Polling Station wise Elections Results 2024-PE, 2024-AE, 2019-PE, 2019-AE, 2014-PE, 2014-AE	40-151
	<b>Share of Assembly Constituency</b>	
8	Share of Assembly Constituency - (Vidhan Sabha) in State, District and Parliamentary Constituency - (Lok Sabha)	152
	<b>Socio-Economic Amenities (2011)</b>	
9	Access to Administrative Units   Agricultural, Manufacturing and Industrial Commodities   Demographic Indicators   Education   Health & Manpower   Drinking Water Supply   Sanitation   Entertainment and Recreations Infrastructure   Power   Food Allocation Distribution and Marketing of Agriculture Commodities Infrastructure   Transport and Road Infrastructure   Communication   Banking and Financial Services   Land Use   Irrigation Source	154-165
10	<b>Abbreviation &amp; Sources</b>	167-168
11	<b>Disclaimer</b>	170

Location & Political Map



## Administrative Setup

### List of Village Panchayat & Intermediate Panchayat (Block) Name - 2011

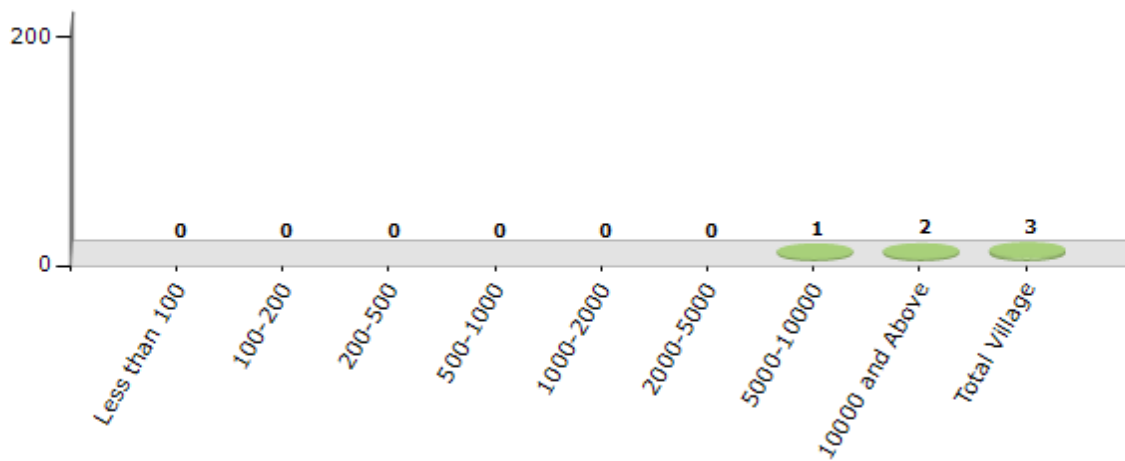
Village Name	Village Panchayat Name	Intermediate Panchayat Name
Chandur	Chandur	Hatkanangle
Khotwadi	Khotwadi	Hatkanangle
Tardal	Tardal	Hatkanangle

Demographics

Number of Villages by Population Size - 2011

Less than 100	100-200	200-500	500-1000	1000-2000	2000-5000	5000-10000	10000 and Above	Total Village
0	0	0	0	0	0	1	2	3

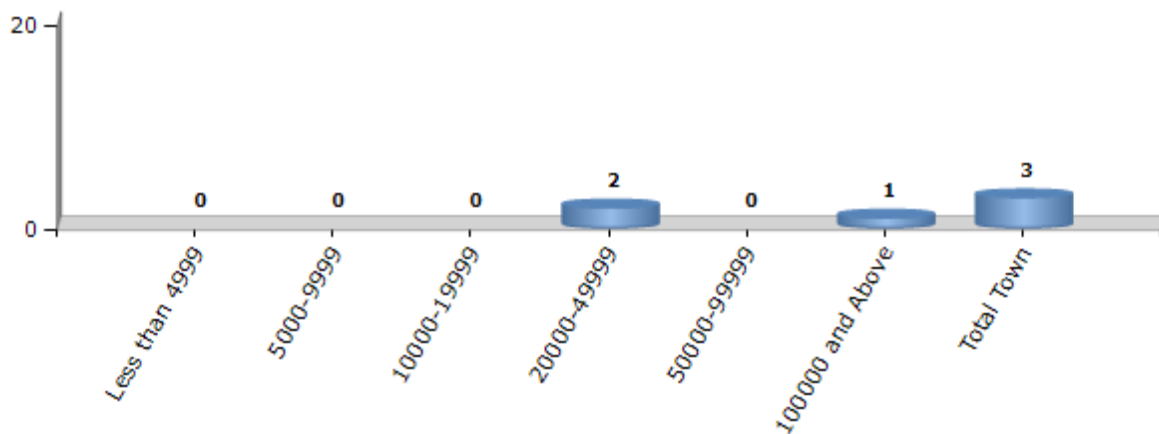
Number of Villages by Population Size - 2011



Number of Towns by Population Size - 2011

Less than 4999	5000-9999	10000-19999	20000-49999	50000-99999	100000 and Above	Total Town
0	0	0	2	0	1	3

Number of Towns by Population Size - 2011

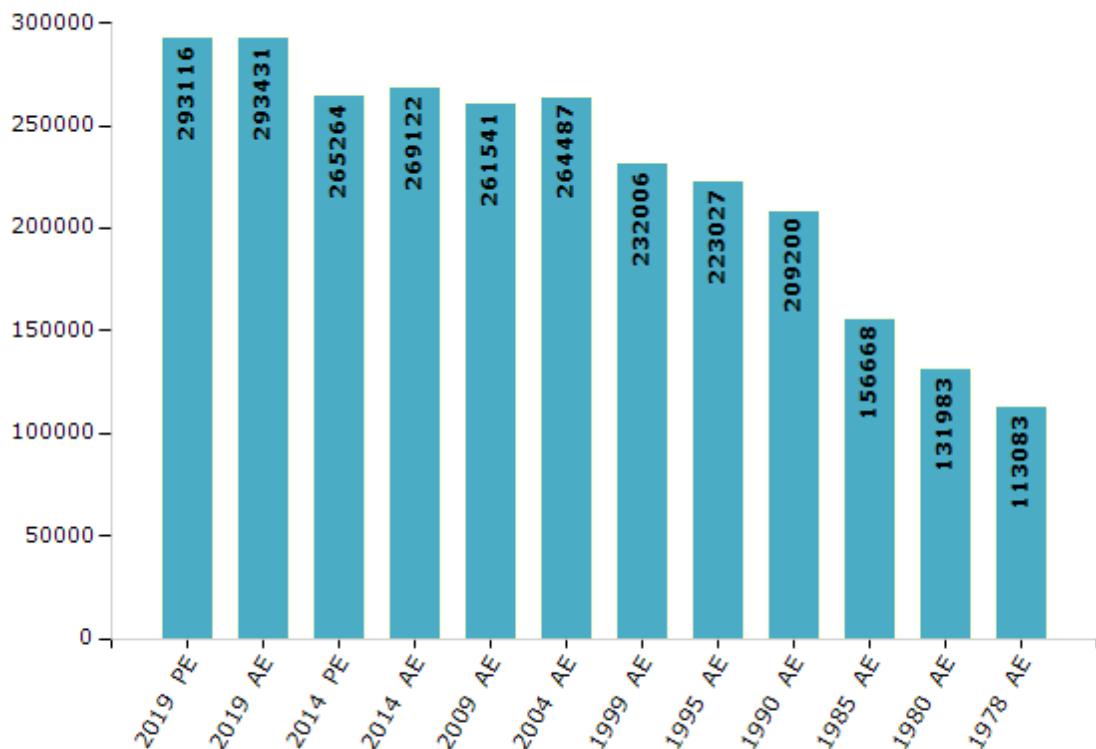


## Electoral Features

### Electors by Male & Female

Year	Male	Female	Others	Total	Year	Male	Female	Others	Total
2019 PE	152486	140573	57	293116	1999 AE	122469	109537	-	232006
2019 AE	152329	141046	56	293431	1995 AE	117470	105557	-	223027
2014 PE	139638	125589	37	265264	1990 AE	111750	97450	-	209200
2014 AE	141484	127589	49	269122	1985 AE	84302	72366	-	156668
2009 PE	-	-	-	-	1980 AE	69060	62923	-	131983
2009 AE	136608	124933	-	261541	1978 AE	59651	53432	-	113083
2004 PE	-	-	-	-	1972 AE	-	-	-	-
2004 AE	136907	127580	-	264487	1967 AE	-	-	-	-
1999 PE	-	-	-	-	1962 AE	-	-	-	-

Number of Electors



Note : AE : Assembly Election, PE : Assembly Segment of Parliamentary Election

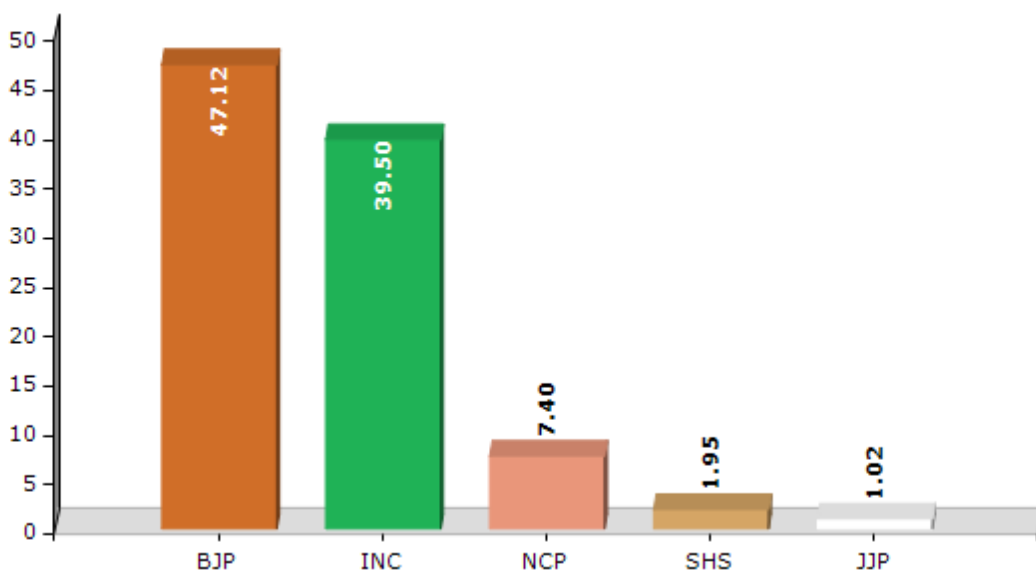


## Historical Summary Election Results

### Summary Result of Assembly Election - 2014

Candidate Name	Party	Votes	Votes %
Suresh Ganpati Halvankar	BJP	94214	47.12
Awade Prakash Kallappa	INC	78989	39.5
Karande Madan Sitaram	NCP	14797	7.4
Muralidhar Raghunath Jadhav	SHS	3902	1.95
Jaju Mishrilal Gopikishan	JJP	2038	1.02
Sadashiv Annappa Malabade	CPM	1574	0.79
Jagadguru Basavaling Swamiji	BMUP	1015	0.51
Shinde Sitaram Baban	BSP	610	0.31
Mohan Pandurang Malvankar	MNS	523	0.26
Vhanungare Balmukund Dattatray	IND	433	0.22
Rahul Prakash Patil	IND	207	0.1
Dilavar Babalal Mahaldar	IND	142	0.07
	NOTA	1505	0.75

Votes Percentage of Top Parties - 2014



## Polling Station Level Election Results

### Number and Name of Polling Stations (PS) (2019 AE)

Number of Polling Stations	Name of Polling Stations	Number of Polling Stations	Name of Polling Stations
1	Kumar Vidya Mandir Korochi South North Building From South End Room No.01	22	Gram Panchayat Building Vi.Ka.S.Seva Soci. Tardal
2	Kumar Vidya Mandir South North Building From South End Room No.02	23	Kumar Vidya Mandir East West Old Building From East End Room No.01
3	Kumar Vidya Mandir Korochi South North Building From South End Room No.04	24	Kumar Vidya Mandir East West New Building From East End Room No.02
4	Kumar Vidya Mandir East West Building Room No.03 From West	25	Kumar Vidya Mandir East West New Building From East End Room No.03
5	Kumar Vidya Mandir East West Building Room No.04 From West	26	Kendriya Primary Shala Kabanur South North Building Room No.03
6	Kumar Vidya Mandir New Building of West Room No.02 From South	27	Urdu Vidya Mandir South North Building Room No.04 From South
7	Kumar Vidya Mandir Korochi Part School Lokamanya Nagar South North Building From South End Room No.01	28	Urdu Vidyamandir South North Building South Side Room No.05
8	Kumar Vidya Mandir Korochi Part School Lokamanya Nagar South North Building From South End Room No.04	29	Kendriya Primary Shala South North Building From South End Room No.05
9	Kumar Vidya Mandir Korochi Part School Lokamanya Nagar South North Building From South End Room No.02	30	Kumar Vidya Mandir Datta Nagar East-West Building From East End Room No.01
10	Kumar Vidya Mandir Lokamanya Nagar Bhag Shala South Building Room No.01 From West	31	Kumar Vidya Mandir Datta Nagar New South Faced Building From West End Room No.01
11	Kumar Vidya Mandir Ganga Nagr South North Building From North End Room No.01	32	Central Primary School Kabnoor New Rcc South-North Building South Side Room No.1
12	Kumar Vidya Mandir Ganga Nagr South North Building From North End Room No.04	33	Kumar Vidya Mandir Male Bhag Sanadi Mala South-North Building From North End Room No.01
13	Kumar Vidya Mandir Ganga Nagr South North Building From North End Room No.03	34	Kumar Vidya Mandir Male Bhag Sanadi Mala South-North Building Room No.02 From North
14	Kumar Vidya Mandir Tardal South North Building From South End Room No.02 (Holl)	35	Jaya Aadinath Chougule Primary School East-West Building From East End Room No.02
15	Kumar Vidya Mandir Tardal South North Building From South End Room No.04	36	Jaya Aadinath Chougule Primary School East-West Building From West End Room No.02
16	Kumar Vidya Mandir East West Building From West End Room No.01	37	Kendriya Primary School Kabanur New R,C.C. From South End Building Room No.02
17	Kanya Vidya Mandir Southnorth Building Esat Facing From South Side Room No 1	38	Kumar Vidya Mandir Koularu East-West South Faced Building From East End Room No.02
18	Kanya Vidya Mandir Tardal Hexagonal Building 01 From South End Room No.01	39	Kanya Vidya Mandir Malavaril East-West New Building From West End Room No.01
19	Kanya Vidya Mandir Tardal Hexagonal Building 01 From South End Room No.02	40	Kabanur High School Kabanur New South North Building Room No. 02 From South
20	Kanya Vidya Mandir Tardal Hexagonal Building 02 From South End Room No.01	41	Kabanur High School Kabanur New South North Building Room No. 02 From North
21	Kanya Vidya Mandir Tardal Hexagonal Building 02 From South End Room No.02	42	Kabanur High School Kabanur East-West Building From East End Room No.02

Contd....

## Polling Station Level Election Results

### Polling Station-wise Votes Secured by Overall Top Five Parties in Ichalkaranji Assembly in Assembly Election (AE) under Hatkanangle Parliamentary Constituency in Maharashtra (2019)

Number of Polling Station	Winner - Prakashanna Awade (IND)	Runner-up - Suresh Ganapati Halwankar (BJP)	3rd - Khanjire Rahul Prakash (INC)	4th - Amane Shashikant Vasantrao (VBA)	5th - Santosh Dattatray Koli (Balmaharaj) (ABHM)	NOTA	Other	Total Votes Secured
36	414	254	14	8	6	0	18	714
37	435	228	18	124	3	0	22	830
38	319	176	23	194	0	8	17	737
39	434	237	23	31	6	8	20	759
40	488	236	20	11	7	6	9	777
41	463	196	27	28	12	4	18	748
42	379	147	30	8	9	4	5	582
43	321	153	23	4	2	3	8	514
44	429	301	15	6	11	6	3	771
45	323	375	32	4	7	12	8	761
46	323	292	28	14	5	7	5	674
47	222	180	13	4	4	2	4	429
48	304	237	11	6	3	2	8	571
49	308	243	10	24	4	4	5	598
50	559	367	23	4	2	1	9	965
51	469	322	27	2	3	7	10	840
52	267	154	17	132	3	1	22	596
53	298	257	19	21	1	7	11	614
54	482	228	18	1	5	4	14	752
55	461	211	39	212	11	2	32	968
56	330	231	12	16	3	1	22	615
57	439	353	8	1	5	6	21	833
58	589	374	13	3	0	38	25	1042
59	418	416	16	5	5	15	25	900
60	590	305	25	30	7	7	29	993
61	723	218	18	70	6	12	11	1058
62	420	328	29	10	2	7	9	805
63	544	391	20	12	6	11	14	998
64	232	185	12	9	1	2	8	449
65	323	272	16	5	2	4	11	633
66	366	263	18	14	3	5	12	681
67	453	286	25	10	2	7	13	796
68	521	192	36	9	2	5	7	772
69	470	186	25	3	3	8	15	710
70	298	215	25	3	6	4	5	556

Contd....

**Polling Station Level Election Results**

**Winner, Runner-up and 3rd Party Position & Winning Margin According to Polling Stations in Ichalkaranji Assembly in Assembly Election (AE) under Hatkanangle Parliamentary Constituency in Maharashtra (2019)**

Polling Station Number	Winner Party	Winner Votes (%)	Runner-up Party	Runner-up Votes (%)	Winning Margin Votes (%)	Third Party	Third Party Votes (%)	Other Votes (%)
71	IND (PA)	437 (54.29)	BJP	308 (38.26)	129 (16.03)	INC	24 (2.98)	36 (4.47)
72	IND (PA)	559 (64.11)	BJP	258 (29.59)	301 (34.52)	INC	31 (3.56)	24 (2.75)
73	IND (PA)	578 (64.08)	BJP	270 (29.93)	308 (34.15)	INC	27 (2.99)	27 (2.99)
74	IND (PA)	514 (61.78)	BJP	251 (30.17)	263 (31.61)	INC	30 (3.61)	37 (4.45)
75	IND (PA)	530 (61.27)	BJP	276 (31.91)	254 (29.36)	INC	24 (2.77)	35 (4.05)
76	IND (PA)	664 (71.71)	BJP	199 (21.49)	465 (50.22)	INC	32 (3.46)	31 (3.35)
77	IND (PA)	619 (67.72)	BJP	232 (25.38)	387 (42.34)	INC	30 (3.28)	33 (3.61)
78	IND (PA)	429 (57.28)	BJP	267 (35.65)	162 (21.63)	INC	23 (3.07)	30 (4.01)
79	IND (PA)	369 (57.39)	BJP	239 (37.17)	130 (20.22)	INC	13 (2.02)	22 (3.42)
80	IND (PA)	578 (56.61)	BJP	383 (37.51)	195 (19.1)	INC	24 (2.35)	36 (3.53)
81	IND (PA)	407 (58.73)	BJP	236 (34.05)	171 (24.68)	INC	22 (3.17)	28 (4.04)
82	IND (PA)	256 (62.14)	BJP	129 (31.31)	127 (30.83)	INC	9 (2.18)	18 (4.37)
83	IND (PA)	390 (49.81)	BJP	295 (37.68)	95 (12.13)	INC	23 (2.94)	75 (9.58)
84	IND (PA)	342 (48.51)	BJP	245 (34.75)	97 (13.76)	VBA	36 (5.11)	82 (11.63)
85	IND (PA)	517 (53.13)	BJP	355 (36.49)	162 (16.64)	INC	30 (3.08)	71 (7.3)
86	IND (PA)	455 (58.48)	BJP	223 (28.66)	232 (29.82)	VBA	35 (4.5)	65 (8.35)
87	IND (PA)	401 (51.68)	BJP	290 (37.37)	111 (14.31)	INC	27 (3.48)	58 (7.47)
88	IND (PA)	387 (57.08)	BJP	218 (32.15)	169 (24.93)	VBA	20 (2.95)	53 (7.82)
89	IND (PA)	519 (57.16)	BJP	299 (32.93)	220 (24.23)	INC	18 (1.98)	72 (7.93)
90	IND (PA)	327 (58.92)	BJP	180 (32.43)	147 (26.49)	INC	13 (2.34)	35 (6.31)
91	IND (PA)	295 (47.05)	BJP	294 (46.89)	1 (0.16)	INC	20 (3.19)	18 (2.87)
92	IND (PA)	351 (51.77)	BJP	286 (42.18)	65 (9.59)	INC	12 (1.77)	29 (4.28)
93	IND (PA)	488 (51.1)	BJP	379 (39.69)	109 (11.41)	VBA	27 (2.83)	61 (6.39)
94	IND (PA)	453 (62.57)	BJP	217 (29.97)	236 (32.6)	INC	25 (3.45)	29 (4.01)
95	IND (PA)	450 (66.86)	BJP	167 (24.81)	283 (42.05)	ABHM	28 (4.16)	28 (4.16)
96	IND (PA)	396 (67.35)	BJP	149 (25.34)	247 (42.01)	INC	18 (3.06)	25 (4.25)
97	IND (PA)	433 (54.88)	BJP	320 (40.56)	113 (14.32)	INC	12 (1.52)	24 (3.04)
98	IND (PA)	511 (59.21)	BJP	310 (35.92)	201 (23.29)	INC	20 (2.32)	22 (2.55)
99	IND (PA)	223 (47.45)	BJP	219 (46.6)	4 (0.85)	INC	12 (2.55)	16 (3.4)
100	IND (PA)	192 (48.85)	BJP	175 (44.53)	17 (4.32)	INC	14 (3.56)	12 (3.05)
101	BJP	313 (46.23)	IND (PA)	305 (45.05)	8 (1.18)	INC	27 (3.99)	32 (4.73)
102	IND (PA)	421 (55.54)	BJP	270 (35.62)	151 (19.92)	ABHM	23 (3.03)	44 (5.8)
103	IND (PA)	311 (46.63)	BJP	307 (46.03)	4 (0.6)	INC	28 (4.2)	21 (3.15)
104	IND (PA)	503 (63.51)	BJP	228 (28.79)	275 (34.72)	INC	23 (2.9)	38 (4.8)
105	IND (PA)	497 (58.2)	BJP	287 (33.61)	210 (24.59)	INC	27 (3.16)	43 (5.04)

Contd....

## Socio-Economic Amenities - Rural

### Access to Education Facilities

Particulars	Number of Villages (% of Population)				
	Available	Not Available	If Not Available (Distance of Nearest Facility)		
			A	B	C
Govt. Primary School	3 (100)	0 (0)	0 (0)	0 (0)	0 (0)
Private Primary School	2 (81)	1 (19)	0 (0)	0 (0)	0 (0)
Govt. Middle School	3 (100)	0 (0)	0 (0)	0 (0)	0 (0)
Private Middle School	0 (0)	3 (100)	0 (0)	0 (0)	0 (0)
Govt. Secondary School	3 (100)	0 (0)	0 (0)	0 (0)	0 (0)
Private Secondary School	1 (43)	2 (57)	0 (0)	0 (0)	0 (0)
Govt. Senior Secondary School	3 (100)	0 (0)	0 (0)	0 (0)	0 (0)
Private Senior Secondary School	0 (0)	3 (100)	0 (0)	0 (0)	0 (0)
Govt. Arts and Science Degree College	2 (81)	1 (19)	0 (0)	0 (0)	0 (0)
Private Arts and Science Degree College	0 (0)	3 (100)	0 (0)	1 (19)	0 (0)
Govt. Engineering College	0 (0)	3 (100)	0 (0)	0 (0)	0 (0)
Private Engineering College	0 (0)	3 (100)	0 (0)	2 (57)	1 (43)
Govt. Medicine College	0 (0)	3 (100)	0 (0)	0 (0)	1 (43)
Private Medicine College	0 (0)	3 (100)	0 (0)	1 (19)	1 (38)
Govt. Management Institute	0 (0)	3 (100)	0 (0)	0 (0)	1 (43)
Private Management Institute	0 (0)	3 (100)	0 (0)	1 (19)	1 (38)
Govt. Polytechnic	0 (0)	3 (100)	0 (0)	1 (19)	2 (81)
Private Polytechnic	0 (0)	3 (100)	0 (0)	0 (0)	0 (0)
Govt. Vocational Training School/ITI	0 (0)	3 (100)	0 (0)	1 (19)	2 (81)
Private Vocational Training School/ITI	0 (0)	3 (100)	0 (0)	0 (0)	0 (0)
Govt. Non Formal Training Centre	0 (0)	3 (100)	0 (0)	0 (0)	2 (81)
Private Non Formal Training Centre	0 (0)	3 (100)	0 (0)	1 (19)	0 (0)
Govt. School For Disabled	1 (38)	2 (62)	2 (62)	0 (0)	0 (0)
Private School For Disabled	0 (0)	3 (100)	0 (0)	0 (0)	0 (0)
Government Others	0 (0)	3 (100)	0 (0)	0 (0)	0 (0)
Private Others	0 (0)	3 (100)	0 (0)	0 (0)	0 (0)

Note : Distance A : Less than 5 km; B : Between 5-10 km; C : 10+ km.; Source : Data Analysis is based on 2011 Census.

## DISCLAIMER

The Terms of Use and Disclaimer of Datanet India Private Limited (hereinafter referred to as "Datanet") for use of this analysis report of **Ichalkaranji Assembly Constituency (Ichalkaranji Vidhan Sabha)** :-

1. **Assembly Factbook™** is a Registered Trade Mark owned by Datanet.
2. All the maps are sketched and graphical representation only and have not been drawn to the scale and also not to represent the actual geographical area or boundary of the unit.
3. The data for the aforesaid analysis is based on authentic sources and has been culled from the various publications of Census, CSO and NSSO for district and block level data, various central and state government departments, Central & State Elections Commissions and the concerned Returning Officers' releases, Electoral Rolls, Election results and allied publications, internal assessment, surveys, estimates and analysis. Therefore, certain adjustment of data at micro level may have been done to arrive closer to the macro data.
4. Data have been provided on an "As Is" and "As AVAILABLE" basis
5. The colours shown in the maps or diagram and charts of a particular party, alliance or AC are indicative and do not represent them.
6. This publication which includes maps, sheets, graphs and data would be the property under copyright of Datanet only. The user may use these for its internal study, analysis and research purposes. It's public display, re-selling or any commercial uses by the user are not allowed.
7. Datanet has taken due care and caution in compilation and processing of data and allied information, but does not guarantee the accuracy, adequacy or completeness of any information/analysis and will be not responsible for any errors or omissions or for the results obtained from the use of such information/analysis.
8. All the contents for the publication have been culled from various authentic sources and Datanet reasonably believes such sources to be reliable, but does not make any representations, express or implied as to the accuracy or fitness of use of such information. The information or contents of the information/analysis do not constitute advice and should not be relied upon in making (or refraining from making) any decision. Any reliance placed upon the information provided by Datanet is the sole responsibility and strictly at the user's risk.
9. In no event will Datanet be liable for any damages (including, without limitation, damages for loss of business projects, or loss of profits) arising in contract, tort or otherwise from the use of or inability to use any of its contents, or from any action taken (or refrained from being taken) as a result of using the analysis or any of its contents. Datanet its directors, owners, editors, officials, employees, distributor and agents or any associate will not be liable for any errors in the information contained or any consequences arising from the use of the contents of the provided information/analysis.
10. If any provision of these terms and conditions is held invalid or illegal or unenforceable for any reason by any court of competent jurisdiction, such provision shall be severed and the remainder of provisions of the terms and conditions shall continue in full force and effect as if the Term of Use had been executed with the invalid, illegal or unenforceable provision eliminated.
11. If there are any discrepancies in the information provided, please bring it to attention of Datanet for suitable rectification measures.

**Buy Online This Complete Book At  
Datanet India eBooks Store**

[www.indiastatpublications.com](http://www.indiastatpublications.com)

or go directly at

[http://www.indiastatpublications.com/  
Assembly\\_factbook/Maharashtra/Hatkanangle/Ichalkaranji](http://www.indiastatpublications.com/Assembly_factbook/Maharashtra/Hatkanangle/Ichalkaranji)

 **indiastat**elections

