



Maharashtra

# Assembly Factbook™

Islampur Assembly Constituency



Key Electoral Data of Islampur  
Assembly Constituency (Vidhan Sabha)

Maharashtra

# **Assembly Factbook™**

Islampur Assembly Constituency



Islampur Vidhan Sabha

**Editor & Director**

Dr. R.K. Thukral

**Research Editor**

Dr. Shafeeq Rahman

**Compiled, Researched and Published by  
Datanet India Pvt. Ltd.**

D-100, 1st Floor,

Okhla Industrial Area, Phase-I,  
New Delhi- 110020.

Ph.: 91-11- 43580781-84

Email : support@indiastatpublications.com

Website : www.indiastatelections.com

**Online Book Store :**

www.indiastatpublications.com

**Report No. :** AFB/MH-283-0125

**ISBN :** 978-93-5301-000-3

**First Edition :** January, 2018

**Eighth Updated Edition :** January, 2025

**Price :** Rs. 11500/-

US\$ 310

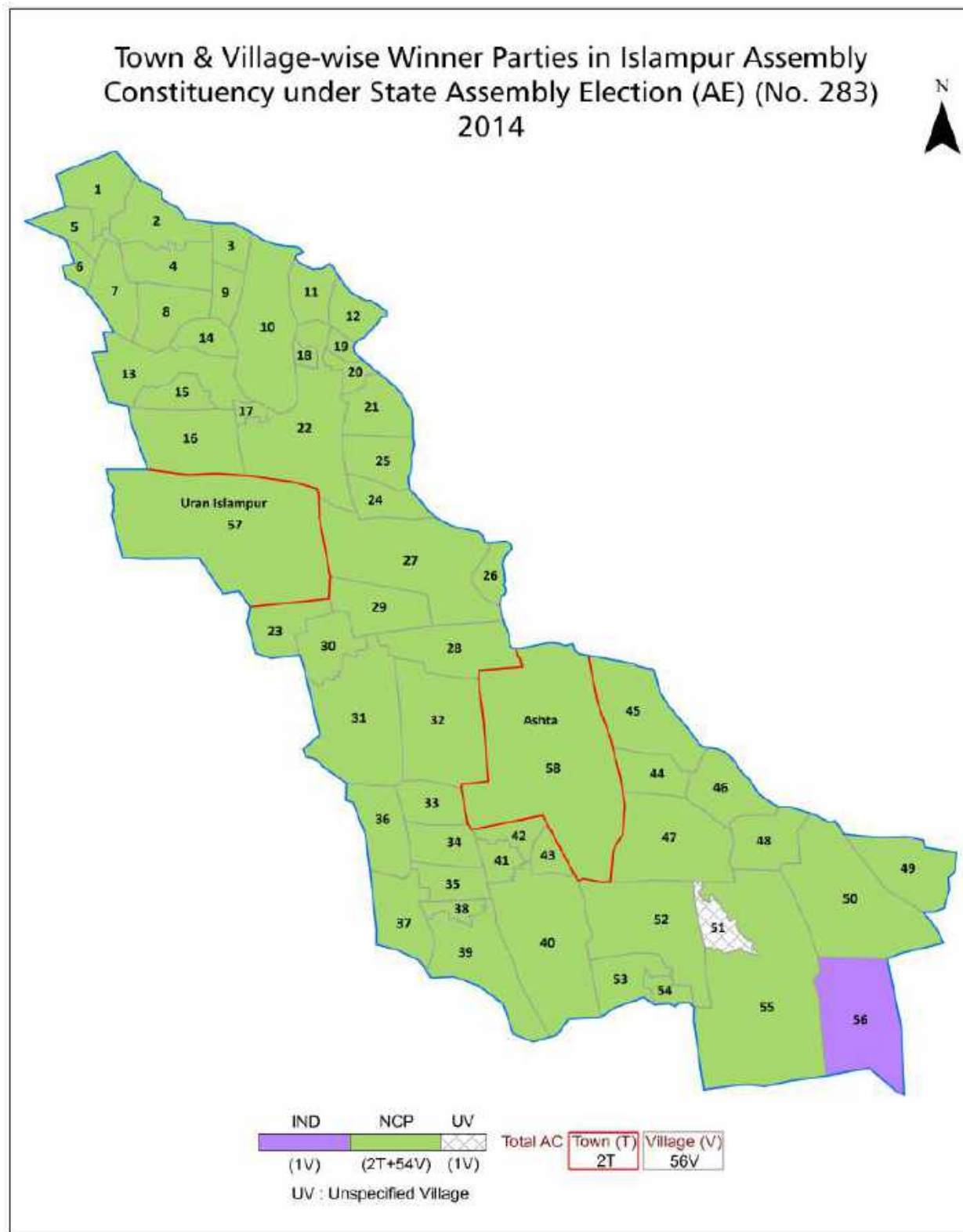
**© Datanet India Pvt. Ltd.**

All rights reserved. No part of this book may be reproduced, stored in a retrieval system or transmitted in any form or by any means, mechanical photocopying, photographing, scanning, recording or otherwise without the prior written permission of the publisher. Please refer to Disclaimer at page no. 141 for the use of this publication.

Printed in India

No.	Particulars	Page No.
	<b>Introduction</b>	
1	Assembly Constituency - (Vidhan Sabha) at a Glance   Features of Assembly as per Delimitation Commission of India (2008)	1-2
	<b>Location and Political Maps</b>	
2	Location Map   Boundaries of Assembly Constituency - (Vidhan Sabha in District   Boundaries of Assembly Constituency under Parliamentary Constituency - (Lok Sabha)   Town & Village-wise Winner Parties- 2024-PE, 2024-AE, 2019-PE, 2019-AE and 2014-AE	3-10
	<b>Administrative Setup (2011)</b>	
3	District   Sub-district   Towns   Villages   Inhabited Villages   Uninhabited Villages   Village Panchayat   Intermediate Panchayat	11-13
	<b>Demographics (2011)</b>	
4	Population   Households   Rural/Urban Population   Towns and Villages by Population Size   Sex Ratio (Total & 0-6 Years)   Religious Population   Social Population   Literacy Rate	14-15
	<b>Electoral Features</b>	
5	Important Dates of Last Elections Held   Electors by Gender   Service Electors   Voters   Voters Turnout   Polling Stations & Average Number of Electors per Polling Station   Electors by Age Group   Present Elected Representatives	16-21
	<b>Historical Summary Election Results</b>	
6	Vote Share of Major Parties   Winning Margin (Number & Percentage   Polarity of Parties   Summary Result of Assembly Segment of Parliamentary Elections 2024, 2019, 2014 and 2009   Summary Result of Assembly Elections 2024, 2019, 2014 and 2009	22-31
	<b>Polling Station Level Election Results</b>	
7	Name and Number of Polling Station 2024-PE, 2024-AE, 2019-PE, 2019-AE and 2014-AE   Polling Station-wise Electors, Voters & Voters Turnout 2024-PE, 2024-AE, 2019-PE, 2019-AE and 2014-AE   Polling Station wise Elections Results 2024-PE, 2024-AE, 2019-PE, 2019-AE and 2014-AE	32-121
	<b>Share of Assembly Constituency</b>	
8	Share of Assembly Constituency - (Vidhan Sabha) in State, District and Parliamentary Constituency - (Lok Sabha)	122
	<b>Socio-Economic Amenities (2011)</b>	
9	Access to Administrative Units   Agricultural, Manufacturing and Industrial Commodities   Demographic Indicators   Education   Health & Manpower   Drinking Water Supply   Sanitation   Entertainment and Recreations Infrastructure   Power   Food Allocation Distribution and Marketing of Agriculture Commodities Infrastructure   Transport and Road Infrastructure   Communication   Banking and Financial Services   Land Use   Irrigation Source	124-136
10	<b>Abbreviation &amp; Sources</b>	138-139
11	<b>Disclaimer</b>	141

## Location & Political Map



## Administrative Setup

### List of Village Panchayat & Intermediate Panchayat (Block) Name - 2011

Village Name	Village Panchayat Name	Intermediate Panchayat Name
Ahirwadi	-	Walwa
Bagani	-	Walwa
Bahe	Bahe	Walwa
Banewadi	Banewadi	Walwa
Bavchi	-	Walwa
Beradmachi	Beredmachi	Walwa
Bhadkimbe	-	Walwa
Bhavaninagar	Bhawaninagar	Walwa
Bichud	Bichud	Walwa
Borgaon	Borgaon	Walwa
Dhawali	-	Walwa
Dudhari	Dudhari	Walwa
Dudhgaon	Dudhgaon	Miraj
Farnewadi(borgaon)	Farnewadi	Walwa
Gatadwadi	-	Walwa
Gaundwadi	Gaundwadi	Walwa
Gotkhindi	-	Walwa
Hubalwadi	Hubalwadi	Walwa
June Khed	June Khed	Walwa
Kakachiwadi	-	Walwa
Karandwadi	-	Walwa
Kasabe Digraj	Kasbe Digraj	Miraj
Kavathe Piran	Kavathe Piran	Miraj
Kharatwadi	Kharatwadi	Walwa
Kille Machhindra Gad	Kille Machhindra Gad	Walwa
Kole	Kole	Walwa
Koregaon	-	Walwa
Krishnanagar	-	Walwa
Lavanmachi	Lawandmachi	Walwa

Contd....

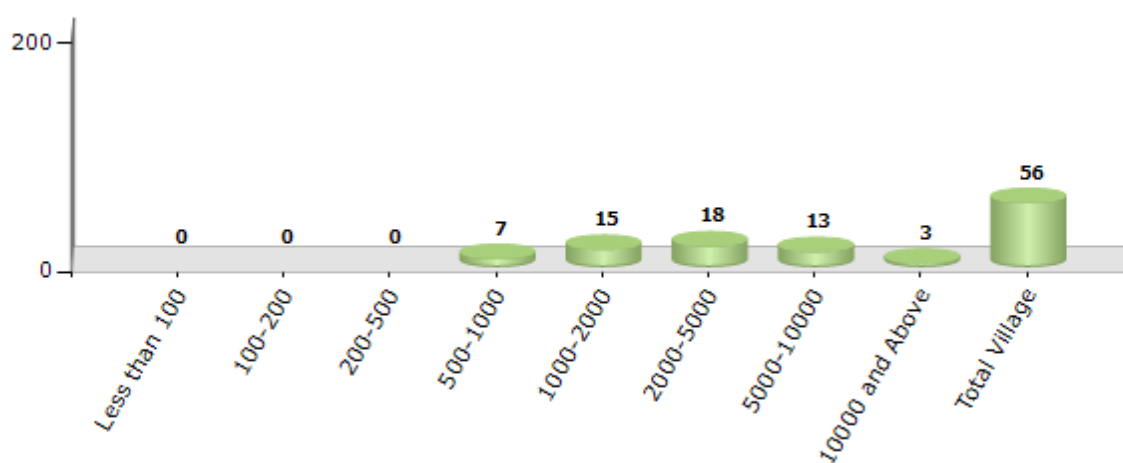


## Demographics

### Number of Villages by Population Size - 2011

Less than 100	100-200	200-500	500-1000	1000-2000	2000-5000	5000-10000	10000 and Above	Total Village
0	0	0	7	15	18	13	3	56

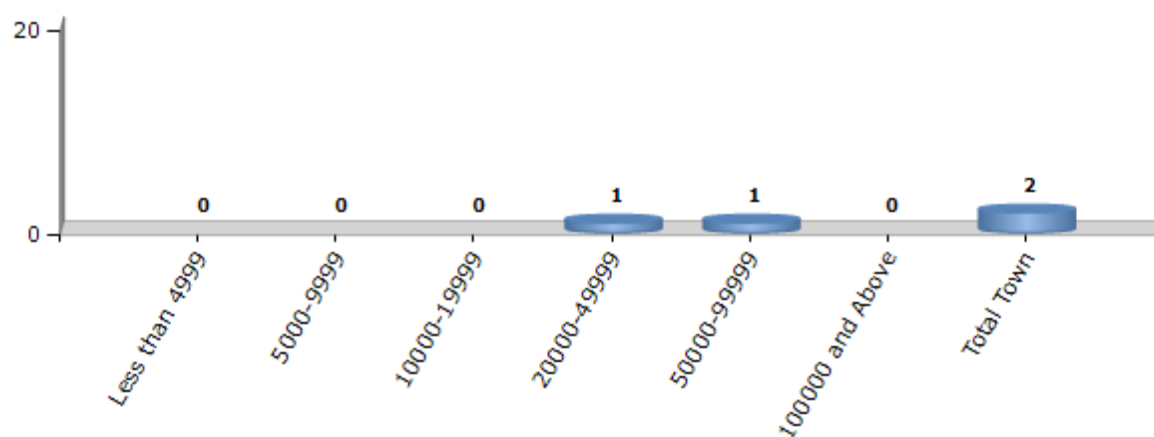
Number of Villages by Population Size - 2011



### Number of Towns by Population Size - 2011

Less than 4999	5000-9999	10000-19999	20000-49999	50000-99999	100000 and Above	Total Town
0	0	0	1	1	0	2

Number of Towns by Population Size - 2011

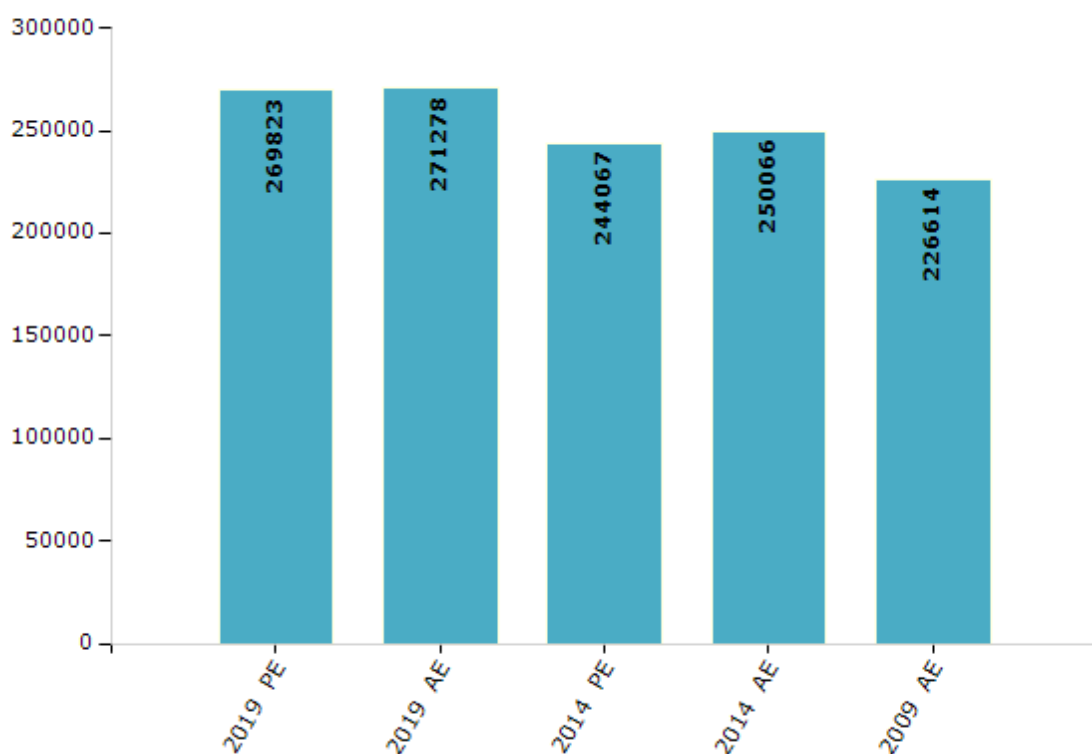


## Electoral Features

### Electors by Male & Female

Year	Male	Female	Others	Total	Year	Male	Female	Others	Total
2019 PE	138111	131712	0	269823	1999 AE	-	-	-	-
2019 AE	138766	132512	0	271278	1995 AE	-	-	-	-
2014 PE	127192	116875	0	244067	1990 AE	-	-	-	-
2014 AE	130034	120032	0	250066	1985 AE	-	-	-	-
2009 PE	-	-	-	-	1980 AE	-	-	-	-
2009 AE	116392	110222	-	226614	1978 AE	-	-	-	-
2004 PE	-	-	-	-	1972 AE	-	-	-	-
2004 AE	-	-	-	-	1967 AE	-	-	-	-
1999 PE	-	-	-	-	1962 AE	-	-	-	-

Number of Electors



**Note :** AE : Assembly Election, PE : Assembly Segment of Parliamentary Election

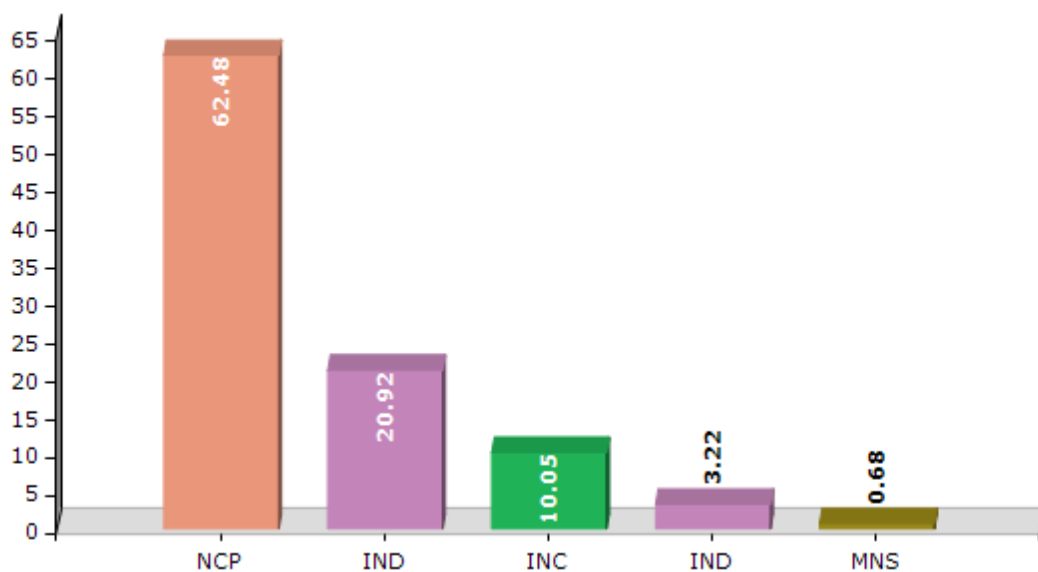


## Historical Summary Election Results

### Summary Result of Assembly Election - 2014

Candidate Name	Party	Votes	Votes %
Jayant Rajaram Patil	NCP	113045	62.48
Abhijit Shivajirao Patil	IND	37859	20.92
Jitendra Laxman Patil	INC	18187	10.05
B.G. Patil	IND	5830	3.22
Udaysingh Pandarinath Patil	MNS	1234	0.68
Kamble Mahavir Bhupal (Aaba)	BSP	1003	0.55
Vilas Rakte	IND	697	0.39
Anandarao Tukaram Thorat (Sarkar)	IND	620	0.34
Waydande Ashok Narayan	IND	404	0.22
Ghaste Vishwasrao Gunda (Dada)	IND	298	0.16
Fasale Mahadev Keshav(Bapu)	IND	269	0.15
Vasant Hindurao Patil V.H Patil	IND	201	0.11
Gavade Dattu Bhau	IND	188	0.1
	NOTA	1105	0.61

Votes Percentage of Top Parties - 2014



## Polling Station Level Election Results

### Number and Name of Polling Stations (PS) (2019 AE)

Number of Polling Stations	Name of Polling Stations	Number of Polling Stations	Name of Polling Stations
1	Samaj Mandir Dr. Babasaheb Ambedkar Sanskurtik Bhavan	22	Old Gavthan Anganwadi West Facing Building
2	Z. P. School, K.M. Gad, East West, South Facing Buiding West Side Room No.2	23	Z.P. School Shirte North Side Room No.3
3	Z. P. School, K.M. Gad, East West, South Facing Buiding East Side Room No.4	24	Z.P. School Shirte North Side Room No.2
4	New Marathi Boys School, East Side Room No. 1	25	Z.P. School Shirte North Side Room No.1
5	Krantisinh Nana Patil Vidyalaya North Side South Facing Room No.2	26	Z. P. Pri. Marathi Girls School, North Facing Building East Side Room No.1
6	Krantisinh Nana Patil Vidyalaya North Side Building East Side Room No.1	27	Z. P. Pri. School, Room No.1
7	Krantisinh Nana Patil Vidyalaya North Side South Facing Room No.3	28	East Facing Anganwadi Building, South Side Room No 1
8	Z. P. School, Beradmachi	29	East Facing Anganwadi Building, North Side Room No 2
9	Z. P. Pri.Boys School No.1 East Facing Building, South Side Room No.1	30	Z.P. Marathi School, North Facing Building, East Side Room No.2
10	Macchindranath Highschool, New Rrc Building	31	Z.P.Marathi School, North Facing Building, East Side Room No.3
11	Macchindranath Highschool, New Rrc Building Near Office	32	Z.P.Marathi School, North Facing Building, East Side Room No.4
12	Z.P. Pri. Boys School No.1 East Facing Building, Room No.4 From South	33	Z. P. Pri. Marathi School, Biroba Mal, East Side Room No.1
13	Z.P.Pri. Marathi Boys School, East Facing Building Room No.1 From South	34	Z. P. Pri. Marathi School, Biroba Mal, East Side Room No.2
14	Z. P. School, Old Gaothan, North Facing Scool Room No.1	35	Z. P. School, Room No. 1
15	Grampanchayat Building Dudhari	36	Anganwadi School, Room
16	Zilla Parishd Centre School, Narsihpur, North Facing Building Room No.3 Form West	37	Z. P. Pri. Marathi Boys School, New Building, West Side Room No.1
17	Zilla Parishd Centre School, Narsihpur, South Facing Building Room No.2 From West	38	Z. P. Pri. Marathi Boys School, New Building, East Side Room No.1
18	Zilla Parishd Centre School, Narsihpur, South Facing Old Building Room No.6 From West	39	Z. P. Pri. Marathi Boys School, Old Building, East Side Room No.1
19	Zilla Parishad West Facing Building Room No.2 From North	40	Z. P. Pri. Marathi Boys School, Old Building, East Side Room No.2
20	Z. P. School, Takari Station, East Facing Building Room No. 1 From South	41	Z. P. Pri. Boys School, East-West Building East Side Room No.1
21	Z.P. Takari Station East Facing Building, South Side Room No.4	42	Z. P. Pri. Boys School, East-West Building Middle Room No.2

Contd....

## Polling Station Level Election Results

### Polling Station-wise Votes Secured by Overall Top Five Parties in Islampur Assembly in Assembly Election (AE) under Hatkanangle Parliamentary Constituency in Maharashtra (2019)

Number of Polling Station	Winner - Jayant Rajaram Patil (NCP)	Runner-up - Nishikant Prakash Bhosale-Patil (Dada) (IND)	3rd - Gaurav Kiran Nayakawadi (SHS)	4th - Shakir Isalal Tamboli (VBA)	5th - Prof.Vishal Raghunath Jadhav (BSP)	NOTA	Other	Total Votes Secured
36	294	112	68	0	2	3	5	484
37	269	151	34	4	0	2	9	469
38	362	137	52	1	2	3	4	561
39	561	345	79	12	0	4	9	1010
40	401	249	87	1	1	4	6	749
41	426	82	117	0	0	0	1	626
42	308	92	145	0	1	3	1	550
43	390	210	205	0	2	3	3	813
44	447	215	136	2	4	4	0	808
45	486	184	61	0	2	2	3	738
46	376	85	103	0	2	2	4	572
47	563	58	159	2	5	8	3	798
48	365	59	111	0	0	3	2	540
49	533	68	126	3	1	2	4	737
50	375	64	245	20	3	8	9	724
51	542	134	100	2	0	2	0	780
52	385	101	77	0	3	10	1	577
53	428	45	56	3	3	2	2	539
54	303	38	45	55	1	3	1	446
55	371	102	107	1	3	3	3	590
56	473	153	65	18	2	2	4	717
57	436	80	95	2	1	2	2	618
58	601	241	59	6	2	3	16	928
59	526	217	41	1	2	6	18	811
60	498	210	46	3	3	3	14	777
61	501	135	60	0	8	0	8	712
62	427	116	66	21	2	4	4	640
63	543	54	108	1	3	7	4	720
64	449	76	395	0	2	2	6	930
65	446	73	281	0	2	9	6	817
66	445	60	306	1	2	2	4	820
67	320	55	347	1	0	9	9	741
68	375	47	356	7	2	5	6	798
69	329	140	36	15	5	3	3	531
70	436	161	27	5	2	1	2	634

Contd....

## Polling Station Level Election Results

**Winner, Runner-up and 3rd Party Position & Winning Margin According to Polling Stations in Islampur Assembly in Assembly Election (AE) under Hatkanangle Parliamentary Constituency in Maharashtra (2019)**

Polling Station Number	Winner Party	Winner Votes (%)	Runner-up Party	Runner-up Votes (%)	Winning Margin Votes (%)	Third Party	Third Party Votes (%)	Other Votes (%)
71	NCP	365 (50.55)	IND (NPBP)	241 (33.38)	124 (17.17)	SHS	97 (13.43)	19 (2.63)
72	NCP	341 (61.33)	IND (NPBP)	151 (27.16)	190 (34.17)	SHS	48 (8.63)	16 (2.88)
73	NCP	257 (59.35)	IND (NPBP)	130 (30.02)	127 (29.33)	SHS	36 (8.31)	10 (2.31)
74	NCP	441 (59.27)	IND (NPBP)	207 (27.82)	234 (31.45)	SHS	74 (9.95)	22 (2.96)
75	NCP	506 (63.09)	IND (NPBP)	221 (27.56)	285 (35.53)	SHS	49 (6.11)	26 (3.24)
76	NCP	206 (70.79)	IND (NPBP)	55 (18.9)	151 (51.89)	SHS	22 (7.56)	8 (2.75)
77	NCP	379 (65.23)	IND (NPBP)	133 (22.89)	246 (42.34)	SHS	49 (8.43)	20 (3.44)
78	NCP	416 (73.76)	IND (NPBP)	110 (19.5)	306 (54.26)	SHS	25 (4.43)	13 (2.3)
79	NCP	415 (75.18)	IND (NPBP)	90 (16.3)	325 (58.88)	SHS	31 (5.62)	16 (2.9)
80	NCP	483 (64.83)	IND (NPBP)	202 (27.11)	281 (37.72)	SHS	40 (5.37)	20 (2.68)
81	NCP	499 (60.63)	IND (NPBP)	226 (27.46)	273 (33.17)	SHS	66 (8.02)	32 (3.89)
82	NCP	207 (54.05)	SHS	78 (20.37)	129 (33.68)	IND (NPBP)	75 (19.58)	23 (6.01)
83	NCP	408 (72.6)	IND (NPBP)	112 (19.93)	296 (52.67)	SHS	32 (5.69)	10 (1.78)
84	NCP	442 (46.53)	IND (NPBP)	414 (43.58)	28 (2.95)	SHS	80 (8.42)	14 (1.47)
85	NCP	709 (67.85)	IND (NPBP)	274 (26.22)	435 (41.63)	VBA	24 (2.3)	38 (3.64)
86	NCP	196 (51.85)	IND (NPBP)	152 (40.21)	44 (11.64)	SHS	27 (7.14)	3 (0.79)
87	IND (NPBP)	376 (47.9)	NCP	343 (43.69)	33 (4.21)	SHS	44 (5.61)	22 (2.8)
88	IND (NPBP)	298 (47.68)	NCP	275 (44)	23 (3.68)	SHS	31 (4.96)	21 (3.36)
89	NCP	248 (58.49)	IND (NPBP)	115 (27.12)	133 (31.37)	SHS	33 (7.78)	28 (6.6)
90	NCP	322 (59.85)	IND (NPBP)	164 (30.48)	158 (29.37)	SHS	36 (6.69)	16 (2.97)
91	NCP	301 (58.56)	IND (NPBP)	112 (21.79)	189 (36.77)	SHS	84 (16.34)	17 (3.31)
92	NCP	355 (63.17)	IND (NPBP)	138 (24.56)	217 (38.61)	SHS	52 (9.25)	17 (3.02)
93	NCP	756 (77.62)	IND (NPBP)	159 (16.32)	597 (61.3)	SHS	26 (2.67)	33 (3.39)
94	NCP	333 (62.83)	IND (NPBP)	139 (26.23)	194 (36.6)	SHS	38 (7.17)	20 (3.77)
95	NCP	357 (62.63)	IND (NPBP)	138 (24.21)	219 (38.42)	SHS	64 (11.23)	11 (1.93)
96	NCP	354 (61.89)	IND (NPBP)	154 (26.92)	200 (34.97)	SHS	48 (8.39)	16 (2.8)
97	NCP	339 (70.77)	IND (NPBP)	78 (16.28)	261 (54.49)	SHS	38 (7.93)	24 (5.01)
98	NCP	345 (67.12)	IND (NPBP)	130 (25.29)	215 (41.83)	SHS	21 (4.09)	18 (3.5)
99	NCP	458 (64.96)	IND (NPBP)	183 (25.96)	275 (39)	SHS	45 (6.38)	19 (2.7)
100	NCP	299 (57.39)	IND (NPBP)	157 (30.13)	142 (27.26)	SHS	44 (8.45)	21 (4.03)
101	NCP	412 (63.98)	IND (NPBP)	130 (20.19)	282 (43.79)	SHS	65 (10.09)	37 (5.75)
102	NCP	519 (55.45)	IND (NPBP)	312 (33.33)	207 (22.12)	SHS	71 (7.59)	34 (3.63)
103	NCP	403 (58.66)	IND (NPBP)	142 (20.67)	261 (37.99)	SHS	111 (16.16)	31 (4.51)
104	NCP	352 (61.01)	IND (NPBP)	134 (23.22)	218 (37.79)	SHS	62 (10.75)	29 (5.03)
105	NCP	559 (64.48)	IND (NPBP)	205 (23.64)	354 (40.84)	SHS	76 (8.77)	27 (3.11)

Contd....

## Socio-Economic Amenities - Rural

### Access to Education Facilities

Particulars	Number of Villages (% of Population)				
	Available	Not Available	If Not Available (Distance of Nearest Facility)		
			A	B	C
Govt. Primary School	56 (100)	0 (0)	0 (0)	0 (0)	0 (0)
Private Primary School	7 (27)	49 (73)	0 (0)	0 (0)	0 (0)
Govt. Middle School	44 (94)	12 (6)	6 (3)	0 (0)	1 (0)
Private Middle School	5 (11)	51 (89)	3 (1)	1 (0)	0 (0)
Govt. Secondary School	29 (81)	27 (19)	8 (6)	3 (2)	5 (4)
Private Secondary School	7 (11)	49 (89)	6 (3)	1 (0)	0 (0)
Govt. Senior Secondary School	17 (63)	39 (37)	6 (4)	8 (9)	9 (8)
Private Senior Secondary School	1 (3)	55 (97)	8 (5)	5 (5)	2 (2)
Govt. Arts and Science Degree College	3 (19)	53 (81)	4 (9)	13 (25)	14 (21)
Private Arts and Science Degree College	0 (0)	56 (100)	8 (5)	10 (13)	4 (7)
Govt. Engineering College	1 (3)	55 (97)	3 (9)	14 (29)	11 (20)
Private Engineering College	0 (0)	56 (100)	3 (2)	9 (12)	15 (26)
Govt. Medicine College	0 (0)	56 (100)	2 (8)	12 (24)	16 (29)
Private Medicine College	0 (0)	56 (100)	1 (1)	9 (16)	16 (22)
Govt. Management Institute	0 (0)	56 (100)	2 (8)	12 (24)	16 (29)
Private Management Institute	0 (0)	56 (100)	1 (1)	9 (16)	16 (22)
Govt. Polytechnic	0 (0)	56 (100)	0 (0)	2 (5)	15 (27)
Private Polytechnic	1 (9)	55 (91)	4 (10)	18 (28)	16 (21)
Govt. Vocational Training School/ITI	1 (4)	55 (96)	2 (5)	8 (13)	26 (45)
Private Vocational Training School/ITI	0 (0)	56 (100)	1 (1)	10 (17)	8 (16)
Govt. Non Formal Training Centre	0 (0)	56 (100)	2 (8)	3 (6)	32 (55)
Private Non Formal Training Centre	0 (0)	56 (100)	1 (1)	11 (18)	7 (13)
Govt. School For Disabled	0 (0)	56 (100)	1 (4)	3 (8)	30 (50)
Private School For Disabled	0 (0)	56 (100)	1 (1)	6 (6)	15 (31)
Government Others	0 (0)	56 (100)	0 (0)	0 (0)	0 (0)
Private Others	10 (25)	46 (75)	0 (0)	0 (0)	0 (0)

Note : Distance A : Less than 5 km; B : Between 5-10 km; C : 10+ km.; Source : Data Analysis is based on 2011 Census.

## DISCLAIMER

The Terms of Use and Disclaimer of Datanet India Private Limited (hereinafter referred to as "Datanet") for use of this analysis report of **Islampur Assembly Constituency (Islampur Vidhan Sabha)** :-

1. **Assembly Factbook™** is a Registered Trade Mark owned by Datanet.
2. All the maps are sketched and graphical representation only and have not been drawn to the scale and also not to represent the actual geographical area or boundary of the unit.
3. The data for the aforesaid analysis is based on authentic sources and has been culled from the various publications of Census, CSO and NSSO for district and block level data, various central and state government departments, Central & State Elections Commissions and the concerned Returning Officers' releases, Electoral Rolls, Election results and allied publications, internal assessment, surveys, estimates and analysis. Therefore, certain adjustment of data at micro level may have been done to arrive closer to the macro data.
4. Data have been provided on an "As Is" and "As AVAILABLE" basis
5. The colours shown in the maps or diagram and charts of a particular party, alliance or AC are indicative and do not represent them.
6. This publication which includes maps, sheets, graphs and data would be the property under copyright of Datanet only. The user may use these for its internal study, analysis and research purposes. It's public display, re-selling or any commercial uses by the user are not allowed.
7. Datanet has taken due care and caution in compilation and processing of data and allied information, but does not guarantee the accuracy, adequacy or completeness of any information/analysis and will be not responsible for any errors or omissions or for the results obtained from the use of such information/analysis.
8. All the contents for the publication have been culled from various authentic sources and Datanet reasonably believes such sources to be reliable, but does not make any representations, express or implied as to the accuracy or fitness of use of such information. The information or contents of the information/analysis do not constitute advice and should not be relied upon in making (or refraining from making) any decision. Any reliance placed upon the information provided by Datanet is the sole responsibility and strictly at the user's risk.
9. In no event will Datanet be liable for any damages (including, without limitation, damages for loss of business projects, or loss of profits) arising in contract, tort or otherwise from the use of or inability to use any of its contents, or from any action taken (or refrained from being taken) as a result of using the analysis or any of its contents. Datanet its directors, owners, editors, officials, employees, distributor and agents or any associate will not be liable for any errors in the information contained or any consequences arising from the use of the contents of the provided information/analysis.
10. If any provision of these terms and conditions is held invalid or illegal or unenforceable for any reason by any court of competent jurisdiction, such provision shall be severed and the remainder of provisions of the terms and conditions shall continue in full force and effect as if the Term of Use had been executed with the invalid, illegal or unenforceable provision eliminated.
11. If there are any discrepancies in the information provided, please bring it to attention of Datanet for suitable rectification measures.

**Buy Online This Complete Book At**  
**Datanet India eBooks Store**

[www.indiastatpublications.com](http://www.indiastatpublications.com)

or go directly at

[http://www.indiastatpublications.com/  
Assembly\\_factbook/Maharashtra/Hatkanangle/Islampur](http://www.indiastatpublications.com/Assembly_factbook/Maharashtra/Hatkanangle/Islampur)



 **indiastat**elections

ISBN - 978-93-5301-000-3



9 789353 010003