



Maharashtra

Assembly Factbook™

Shahuwadi Assembly Constituency



Key Electoral Data of Shahuwadi
Assembly Constituency (Vidhan Sabha)

Maharashtra

Assembly Factbook™

Shahuwadi Assembly Constituency



Shahuwadi Vidhan Sabha

Editor & Director

Dr. R.K. Thukral

Research Editor

Dr. Shafeeq Rahman

Compiled, Researched and Published by Datanet India Pvt. Ltd.

D-100, 1st Floor,

Okhla Industrial Area, Phase-I,
New Delhi- 110020.

Ph.: 91-11- 43580781-84

Email : support@indiastatpublications.com

Website : www.indiastatelections.com

Online Book Store :

www.indiastatpublications.com

Report No. : AFB/MH-277-0125

ISBN : 978-93-5293-341-9

First Edition : January, 2018

Eighth Updated Edition : January, 2025

Price : Rs. 11500/-

US\$ 310

© Datanet India Pvt. Ltd.

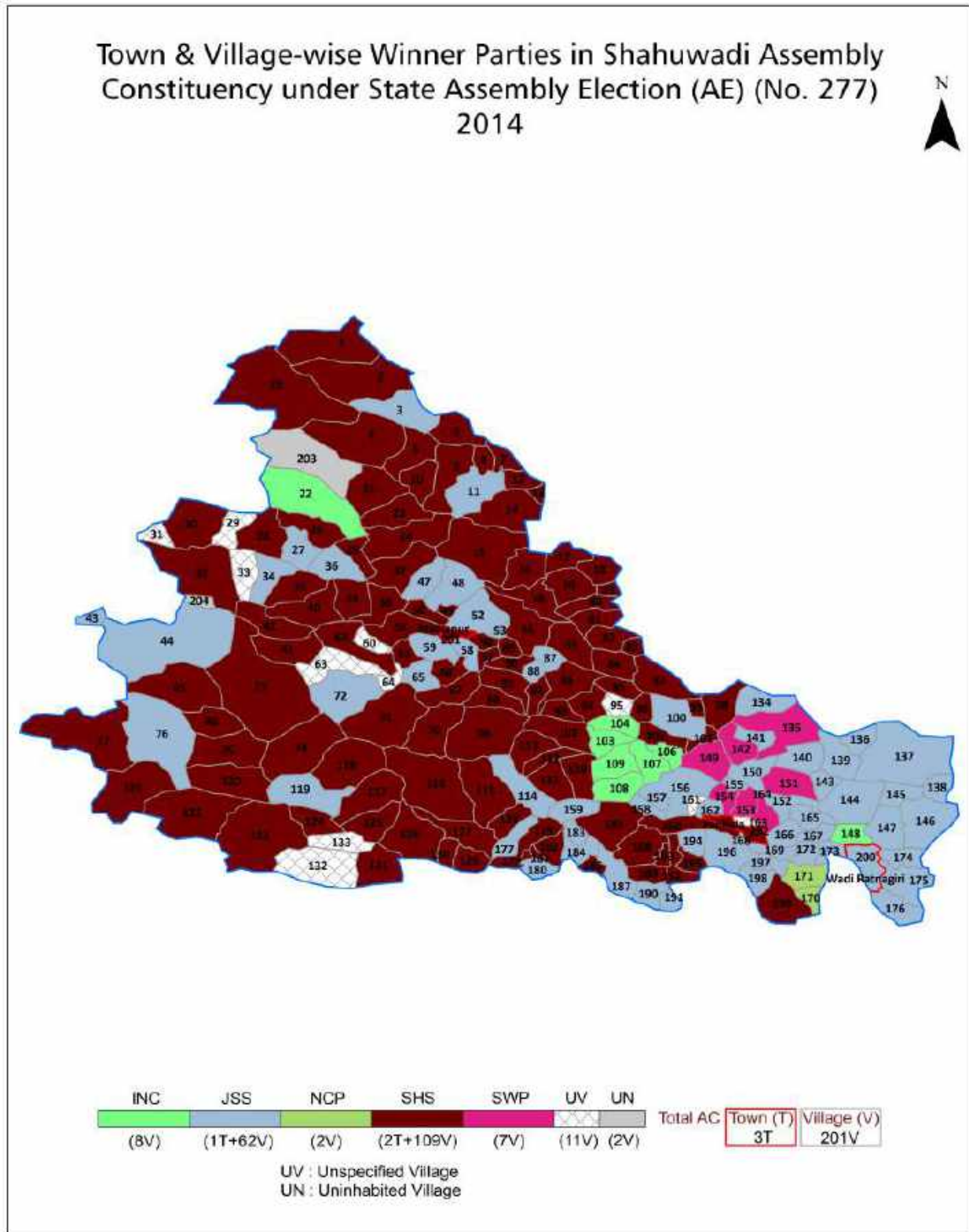
All rights reserved. No part of this book may be reproduced, stored in a retrieval system or transmitted in any form or by any means, mechanical photocopying, photographing, scanning, recording or otherwise without the prior written permission of the publisher. Please refer to Disclaimer at page no. 211 for the use of this publication.

Printed in India

Contents

No.	Particulars	Page No.
	Introduction	
1	Assembly Constituency - (Vidhan Sabha) at a Glance Features of Assembly as per Delimitation Commission of India (2008)	1-2
	Location and Political Maps	
2	Location Map Boundaries of Assembly Constituency - (Vidhan Sabha) in District Boundaries of Assembly Constituency under Parliamentary Constituency - (Lok Sabha) Town & Village-wise Winner Parties- 2024-PE, 2024-AE, 2019-PE, 2019-AE, 2014-PE, 2014-AE	3-10
	Administrative Setup (2011)	
3	District Sub-district Towns Villages Inhabited Villages Uninhabited Villages Village Panchayat Intermediate Panchayat	11-21
	Demographics (2011)	
4	Population Households Rural/Urban Population Towns and Villages by Population Size Sex Ratio (Total & 0-6 Years) Religious Population Social Population Literacy Rate	22-23
	Electoral Features	
5	Important Dates of Last Elections Held Electors by Gender Service Electors Voters Voters Turnout Polling Stations & Average Number of Electors per Polling Station Electors by Age Group Present Elected Representatives	24-29
	Historical Summary Election Results	
6	Vote Share of Major Parties Winning Margin (Number & Percentage) Polarity of Parties Summary Result of Assembly Segment of Parliamentary Elections 2024, 2019, 2014, 2009, 2004 and 1999 Summary Result of Assembly Elections 2024, 2019, 2014, 2009, 2004, 1999, 1995, 1990, 1985, 1980, 1978, 1972, 1967 and 1962	30-51
	Polling Station Level Election Results	
7	Name and Number of Polling Station 2024-PE, 2024-AE, 2019-PE, 2019-AE, 2014-PE, 2014-AE Polling Station-wise Electors, Voters & Voters Turnout 2024-PE, 2024-AE, 2019-PE, 2019-AE, 2014-PE, 2014-AE Polling Station wise Elections Results 2024-PE, 2024-AE, 2019-PE, 2019-AE, 2014-PE, 2014-AE	52-191
	Share of Assembly Constituency	
8	Share of Assembly Constituency - (Vidhan Sabha) in State, District and Parliamentary Constituency - (Lok Sabha)	192
	Socio-Economic Amenities (2011)	
9	Access to Administrative Units Agricultural, Manufacturing and Industrial Commodities Demographic Indicators Education Health & Manpower Drinking Water Supply Sanitation Entertainment and Recreations Infrastructure Power Food Allocation Distribution and Marketing of Agriculture Commodities Infrastructure Transport and Road Infrastructure Communication Banking and Financial Services Land Use Irrigation Source	194-206
10	Abbreviation & Sources	208-209
11	Disclaimer	211

Location & Political Map



Administrative Setup

List of Village Panchayat & Intermediate Panchayat (Block) Name - 2011

Village Name	Village Panchayat Name	Intermediate Panchayat Name
Ainwadi	Ainwadi	Shahuwadi
Akurle	Akurle	Shahuwadi
Alave	Alave	Panhala
Altur	Altur	Shahuwadi
Amatewadi	Amatewadi	Panhala
Amba	Amba	Shahuwadi
Ambarde	Ambarde	Shahuwadi
Ambavade	Ambavade	Panhala
Ameni	Ameni	Shahuwadi
Anuskura	Anuskura	Shahuwadi
Apati	Apati	Panhala
Arale	Arale	Panhala
Arul	Arul	Shahuwadi
Asurle	Asurle	Panhala
Awali	Awali	Panhala
Badewadi	Badewadi	Panhala
Bahirewadi	Bahirewadi	Panhala
Bajagwadi	Bajagwadi	Shahuwadi
Bambavade	Bambavade	Shahuwadi
Bandivade	Bandivade	Panhala
Barki	Barki	Shahuwadi
Bhadale	-	Shahuwadi
Bhairewadi	-	Shahuwadi
Bhedasgaon	Bhedasgaon	Shahuwadi
Bhendavade	Bhendwade	Shahuwadi
Bongewadi	Bonhewadi	Panhala
Borgaon	Borgaon	Panhala
Borivade	Borivade	Panhala
Borpadale	Borpadale	Panhala

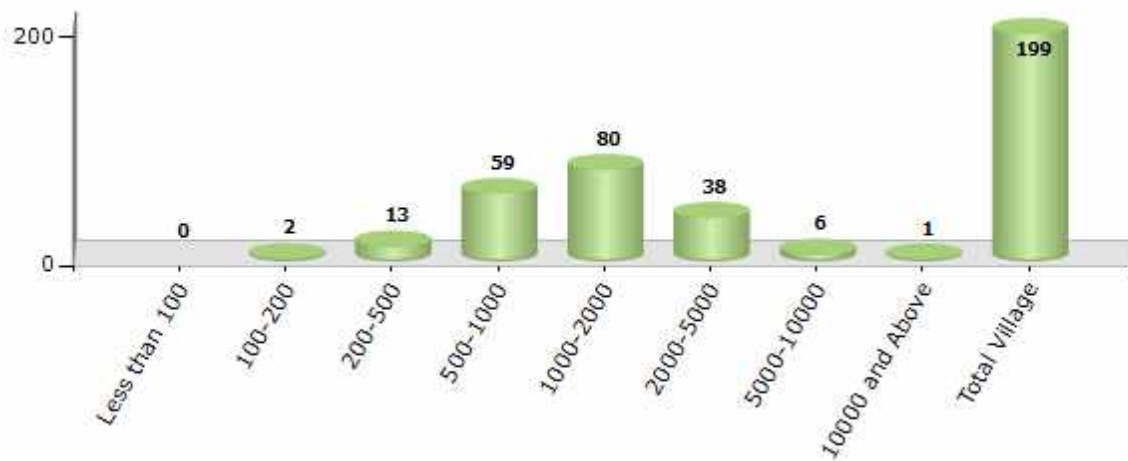
Contd....

Demographics

Number of Villages by Population Size - 2011

Less than 100	100-200	200-500	500-1000	1000-2000	2000-5000	5000-10000	10000 and Above	Total Village
0	2	13	59	80	38	6	1	199

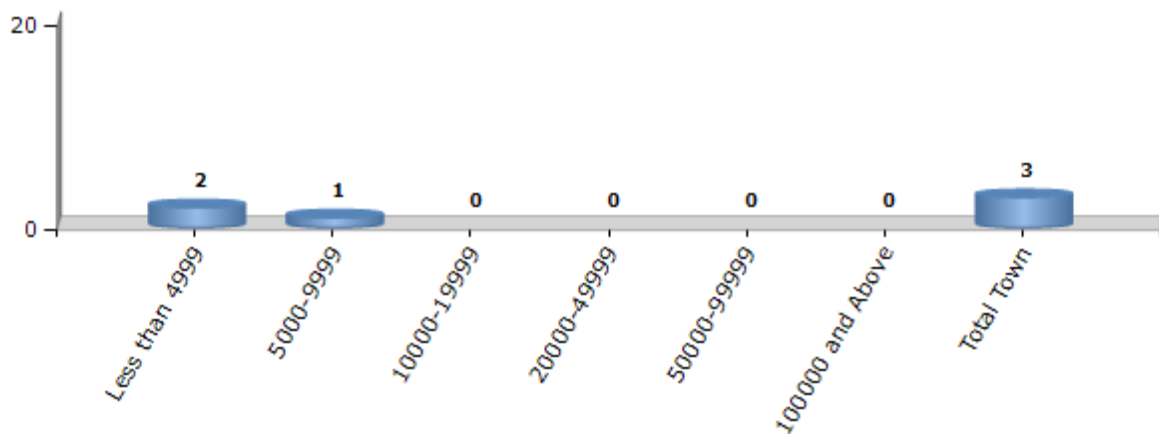
Number of Villages by Population Size - 2011



Number of Towns by Population Size - 2011

Less than 4999	5000-9999	10000-19999	20000-49999	50000-99999	100000 and Above	Total Town
2	1	0	0	0	0	3

Number of Towns by Population Size - 2011

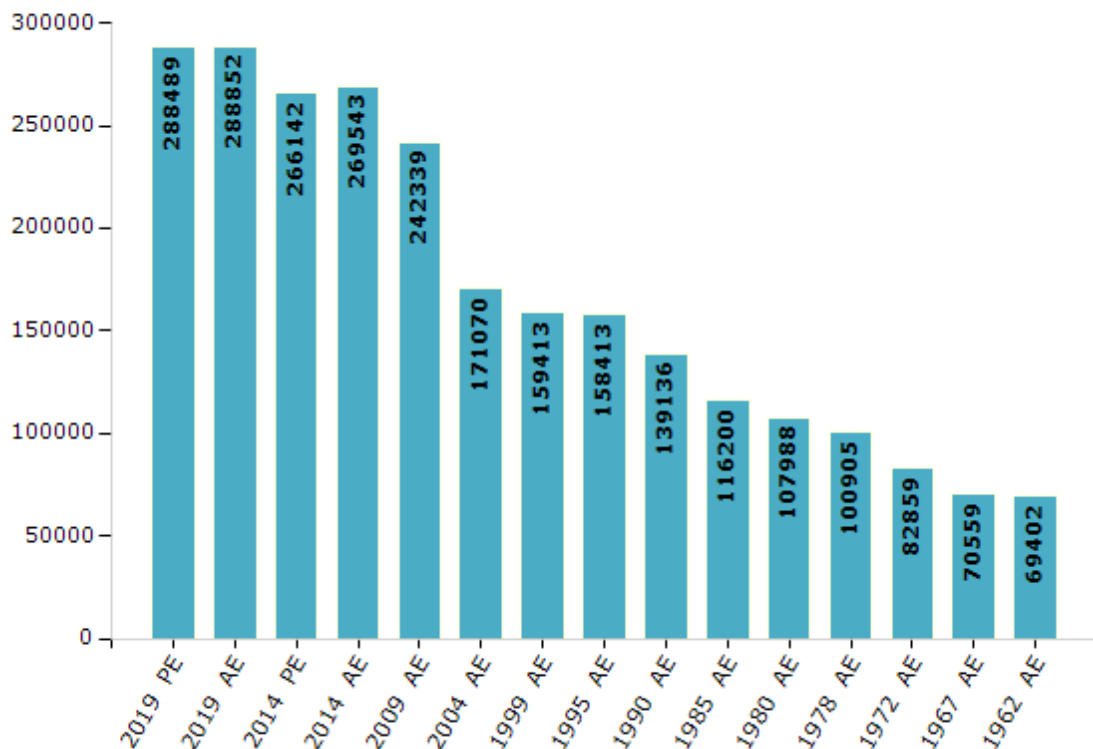


Electoral Features

Electors by Male & Female

Year	Male	Female	Others	Total	Year	Male	Female	Others	Total
2019 PE	150077	138410	2	288489	1999 AE	77992	81421	-	159413
2019 AE	150130	138720	2	288852	1995 AE	77556	80857	-	158413
2014 PE	139089	127053	0	266142	1990 AE	66984	72152	-	139136
2014 AE	140524	129019	0	269543	1985 AE	54318	61882	-	116200
2009 PE	-	-	-	-	1980 AE	50012	57976	-	107988
2009 AE	122371	119968	-	242339	1978 AE	46843	54062	-	100905
2004 PE	-	-	-	-	1972 AE	39143	43716	-	82859
2004 AE	84328	86742	-	171070	1967 AE	-	-	-	70559
1999 PE	-	-	-	-	1962 AE	-	-	-	69402

Number of Electors



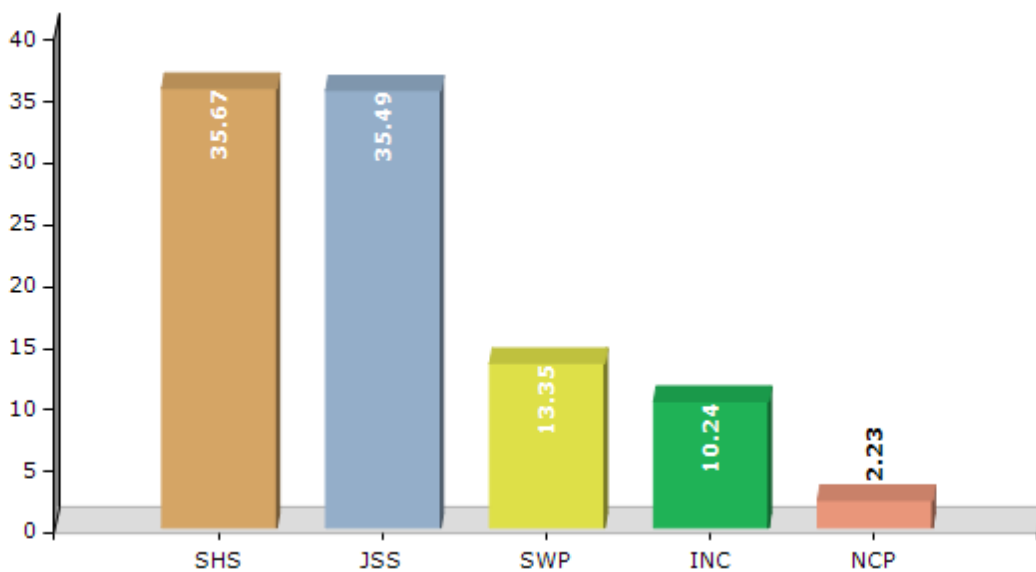
Note : AE : Assembly Election, PE : Assembly Segment of Parliamentary Election

Historical Summary Election Results

Summary Result of Assembly Election - 2014

Candidate Name	Party	Votes	Votes %
Satyajeet Babasaheb Patil (Aba) Sarudkar	SHS	74702	35.67
Kore Vinay Vilasrao (Savakar)	JSS	74314	35.49
Amarsinh Yashvant Patil (Bhau)	SWP	27953	13.35
Karnsing Sanjaysinh Gaikwad	INC	21443	10.24
Patil Babaso Panditrao (Asurlekar)	NCP	4671	2.23
Sanjay Shamrao Patil	MNS	1431	0.68
Dr. Sunil Namdev Patil	NBPP	1211	0.58
Chogle Tukaram Namdev	IND	810	0.39
Shivcharan Balu Babu	BSP	806	0.38
Shinde Ananda Tukaram (Bhau) Kekhalear	IND	654	0.31
Patil Satyajit Vilasrao (Aba)	IND	393	0.19
	NOTA	1024	0.49

Votes Percentage of Top Parties - 2014



Polling Station Level Election Results

Number and Name of Polling Stations (PS) (2019 AE)

Number of Polling Stations	Name of Polling Stations	Number of Polling Stations	Name of Polling Stations
1	G. P. Pra. Shala Kho. No. 1	22	Malevadi Vidya Mandir G.P.Pra.Shala East Side Swat
2	Ukhalu Z.P Prathamik Shala Kholi Kr.2	23	Gondoli Vidya Mandir G.P. Pra.Shala West Side Room
3	Ukhalu Z.P Prathamik Shala Kholi Kr.3	24	G. P. Pra. Shala South Side Room No. 2
4	Z.P. Primary School Ambaiwada	25	G. P. Pra. Shala South Side Room No. 1
5	Shittur Tarf Varun G.P.Pra.Shala East Side Room No	26	Parle Ninai Vidya Mandir G. P. Pra. Shala South Si
6	Shittur Tarf Varun G.P.Pra.Shala East Side Room No	27	Vakoli G. P. Pra. Shalasouth Side Room No. 1
7	G. P. Pra. East Side Room. No. 2	28	Amba Z. P. Prathmik Shala East Side Kholi Kr.1
8	Shittur Tarf Varun Z. P. Prathamik Shala Kholi No.	29	Amba Z. P. Prathmik Shala West Side Kholi Kr.1
9	G. P. Pra. Shala	30	Kerle G. P. Pra. Shala West Side Room No.2
10	Shirale Tarf Varun G.P.Pra.Shala New Building Room	31	Manoli G. P. Prathamik Shala West Side Room No.2
11	Shirale Tarf Varun G.P.Pra.Shala North Side New Bu	32	Gholasavade G. P. Prathamik Shalanorth Side Room N
12	Kandavan G.P.Pra.Shala North Side Room No.1	33	Chandoli G. P. Prathamik Shala New Building East S
13	Khede G.P. Pra.Shala North Side Room No.2	34	Lolane G. P. Prathamik Shala
14	Malgaon G.P. Pra.Shala East Side Anganvadi Room	35	Aaltur Vidya Mandir G. P. Prathamik Shala South Si
15	Jambur Vidya Mandir G.P. Pra.Shala North Side Buil	36	Z.P. Primary School Hexagonal Building East Side Room No 1
16	Palasavade Vidya Mandir G.P.Pra.Shala	37	Z.P. Primary School Hexagonal Building West Side Room No . 1
17	Sondoli Vidyamandir Z. P. Prathamik Shala Purvekad	38	Grampanchayat Karyalay Karungale Kholi Kr.1
18	Sondoli Vidyamandir Z. P. Prathamik Shala Purvekad	39	Grampanchayat Karyalay Karungale Kholi Kr.2
19	Z.P Primary School South Side Building Room No.1	40	Varul G. P. Pra. Shala East Side Room No.2
20	Virale Vidya Mandir G.P.Pra.Shala North Side Room	41	Javali G. P. Prathamik Shala South Side Room No.2
21	Virale Vidya Mandir G.P.Pra.Shala North Side Room	42	Valur G. P. Prathamik Shala North Side Room No.3

Contd....

Polling Station Level Election Results

Polling Station-wise Votes Secured by Overall Top Five Parties in Shahuwadi Assembly in Assembly Election (AE) under Hatkanangle Parliamentary Constituency in Maharashtra (2019)

Number of Polling Station	Winner - Dr. Vinay Vilasrao Kore (Savkar) (JSS)	Runner-up - Satyajit Babasaheb Patil (Aba) Sarudkar (SHS)	3rd - Dr. Sunil Namdev Patil (VBA)	4th - Bhai Bharat Rangrao Patil (PWPI)	5th - Vinayak Dinkar Gujar (IND)	NOTA	Other	Total Votes Secured
36	384	421	3	6	5	1	13	833
37	254	367	12	4	3	3	16	659
38	144	484	4	2	1	2	9	646
39	272	275	1	6	0	0	9	563
40	390	339	22	7	1	3	18	780
41	86	211	1	6	2	1	10	317
42	346	541	4	6	2	3	19	921
43	131	391	7	10	7	10	36	592
44	450	428	16	13	1	4	10	922
45	253	408	1	7	2	2	10	683
46	275	452	3	13	3	16	26	788
47	226	293	2	3	0	0	5	529
48	216	252	9	4	1	1	12	495
49	201	309	2	4	2	2	4	524
50	205	275	0	0	0	1	3	484
51	182	347	1	2	0	2	3	537
52	413	383	32	17	1	3	12	861
53	349	185	5	7	4	9	12	571
54	404	430	2	22	0	1	5	864
55	218	423	3	4	3	1	4	656
56	299	492	1	4	0	2	10	808
57	426	441	7	5	1	5	10	895
58	472	536	7	7	3	8	2	1035
59	380	279	2	3	1	1	2	668
60	210	198	8	7	0	1	6	430
61	417	390	12	6	1	4	9	839
62	330	475	6	2	3	2	11	829
63	422	131	2	18	1	4	10	588
64	375	168	3	3	4	0	6	559
65	220	117	3	4	4	1	5	354
66	465	363	3	3	1	0	7	842
67	384	387	2	6	1	0	6	786
68	447	281	18	3	1	3	6	759
69	501	416	10	4	0	2	17	950
70	306	397	2	5	5	3	7	725

Contd....

Polling Station Level Election Results

Winner, Runner-up and 3rd Party Position & Winning Margin According to Polling Stations in Shahuwadi Assembly in Assembly Election (AE) under Hatkanangle Parliamentary Constituency in Maharashtra (2019)

Polling Station Number	Winner Party	Winner Votes (%)	Runner-up Party	Runner-up Votes (%)	Winning Margin Votes (%)	Third Party	Third Party Votes (%)	Other Votes (%)
71	SHS	309 (50.57)	JSS	290 (47.46)	19 (3.11)	VBA	4 (0.65)	8 (1.31)
72	SHS	270 (49.91)	JSS	260 (48.06)	10 (1.85)	PWPI	6 (1.11)	5 (0.92)
73	SHS	491 (54.74)	JSS	372 (41.47)	119 (13.27)	PWPI	8 (0.89)	26 (2.9)
74	JSS	424 (47.37)	SHS	409 (45.7)	15 (1.67)	VBA	27 (3.02)	35 (3.91)
75	SHS	346 (48.12)	JSS	337 (46.87)	9 (1.25)	PWPI	10 (1.39)	26 (3.62)
76	SHS	387 (48.86)	JSS	382 (48.23)	5 (0.63)	PWPI	11 (1.39)	12 (1.52)
77	JSS	638 (62.55)	SHS	363 (35.59)	275 (26.96)	VBA	5 (0.49)	14 (1.37)
78	SHS	428 (49.42)	JSS	409 (47.23)	19 (2.19)	VBA	10 (1.15)	19 (2.19)
79	JSS	370 (50.48)	SHS	339 (46.25)	31 (4.23)	VBA	9 (1.23)	15 (2.05)
80	SHS	343 (55.59)	JSS	245 (39.71)	98 (15.88)	PWPI	8 (1.3)	21 (3.4)
81	SHS	382 (53.65)	JSS	301 (42.28)	81 (11.37)	PWPI	11 (1.54)	18 (2.53)
82	SHS	254 (66.32)	JSS	117 (30.55)	137 (35.77)	VBA	4 (1.04)	8 (2.09)
83	SHS	108 (46.15)	JSS	105 (44.87)	3 (1.28)	VBA	4 (1.71)	17 (7.26)
84	SHS	470 (54.21)	JSS	342 (39.45)	128 (14.76)	PWPI	7 (0.81)	48 (5.54)
85	JSS	119 (48.18)	SHS	113 (45.75)	6 (2.43)	IND (SKK)	7 (2.83)	8 (3.24)
86	SHS	190 (71.43)	JSS	53 (19.92)	137 (51.51)	VBA	9 (3.38)	14 (5.26)
87	JSS	300 (48.62)	SHS	286 (46.35)	14 (2.27)	VBA	14 (2.27)	17 (2.76)
88	SHS	105 (52.24)	JSS	83 (41.29)	22 (10.95)	VBA	4 (1.99)	9 (4.48)
89	JSS	216 (63.72)	SHS	116 (34.22)	100 (29.5)	PWPI	3 (0.88)	4 (1.18)
90	JSS	224 (56.85)	SHS	154 (39.09)	70 (17.76)	PWPI	6 (1.52)	10 (2.54)
91	JSS	131 (53.69)	SHS	100 (40.98)	31 (12.71)	PWPI	3 (1.23)	10 (4.1)
92	JSS	612 (66.38)	SHS	266 (28.85)	346 (37.53)	VBA	9 (0.98)	35 (3.8)
93	SHS	224 (64.37)	JSS	111 (31.9)	113 (32.47)	IND (VDJ)	3 (0.86)	10 (2.87)
94	SHS	215 (48.97)	JSS	211 (48.06)	4 (0.91)	VBA	4 (0.91)	9 (2.05)
95	SHS	210 (60.34)	JSS	107 (30.75)	103 (29.59)	VBA	9 (2.59)	22 (6.32)
96	JSS	213 (45.71)	SHS	209 (44.85)	4 (0.86)	VBA	9 (1.93)	35 (7.51)
97	SHS	161 (45.48)	JSS	139 (39.27)	22 (6.21)	VBA	13 (3.67)	41 (11.58)
98	JSS	277 (59.83)	SHS	180 (38.88)	97 (20.95)	PWPI	3 (0.65)	3 (0.65)
99	SHS	356 (51.97)	JSS	297 (43.36)	59 (8.61)	PWPI	8 (1.17)	24 (3.5)
100	SHS	213 (67.19)	JSS	96 (30.28)	117 (36.91)	PWPI	2 (0.63)	6 (1.89)
101	JSS	264 (50.97)	SHS	198 (38.22)	66 (12.75)	VBA	11 (2.12)	45 (8.69)
102	SHS	414 (50.8)	JSS	311 (38.16)	103 (12.64)	VBA	24 (2.94)	66 (8.1)
103	JSS	214 (54.18)	SHS	168 (42.53)	46 (11.65)	PWPI	4 (1.01)	9 (2.28)
104	SHS	283 (50.54)	JSS	256 (45.71)	27 (4.83)	IND (YSA)	9 (1.61)	12 (2.14)
105	JSS	222 (50.57)	SHS	187 (42.6)	35 (7.97)	IND (VDJ)	5 (1.14)	25 (5.69)

Contd....

Socio-Economic Amenities - Rural

Access to Education Facilities

Particulars	Number of Villages (% of Population)				
	Available	Not Available	If Not Available (Distance of Nearest Facility)		
			A	B	C
Govt. Primary School	199 (100)	0 (0)	0 (0)	0 (0)	0 (0)
Private Primary School	8 (12)	191 (88)	0 (0)	0 (0)	0 (0)
Govt. Middle School	163 (94)	36 (6)	18 (3)	5 (1)	5 (1)
Private Middle School	7 (11)	192 (89)	5 (1)	1 (0)	0 (0)
Govt. Secondary School	69 (60)	130 (40)	47 (14)	9 (2)	31 (11)
Private Secondary School	11 (14)	188 (86)	21 (6)	10 (3)	6 (1)
Govt. Senior Secondary School	17 (25)	182 (75)	35 (14)	49 (24)	49 (16)
Private Senior Secondary School	2 (3)	197 (97)	13 (6)	23 (10)	11 (2)
Govt. Arts and Science Degree College	1 (8)	198 (92)	14 (8)	33 (17)	108 (49)
Private Arts and Science Degree College	0 (0)	199 (100)	4 (3)	18 (8)	21 (7)
Govt. Engineering College	0 (0)	199 (100)	4 (3)	10 (7)	99 (47)
Private Engineering College	0 (0)	199 (100)	1 (1)	3 (2)	82 (40)
Govt. Medicine College	0 (0)	199 (100)	4 (3)	7 (4)	154 (76)
Private Medicine College	0 (0)	199 (100)	2 (2)	3 (2)	29 (12)
Govt. Management Institute	0 (0)	199 (100)	4 (3)	7 (4)	154 (76)
Private Management Institute	0 (0)	199 (100)	2 (2)	3 (2)	29 (12)
Govt. Polytechnic	0 (0)	199 (100)	2 (0)	4 (2)	131 (65)
Private Polytechnic	0 (0)	199 (100)	3 (3)	3 (2)	56 (27)
Govt. Vocational Training School/ITI	5 (2)	194 (98)	19 (8)	33 (12)	127 (59)
Private Vocational Training School/ITI	4 (10)	195 (90)	5 (5)	4 (4)	3 (1)
Govt. Non Formal Training Centre	0 (0)	199 (100)	15 (5)	22 (7)	144 (78)
Private Non Formal Training Centre	0 (0)	199 (100)	2 (1)	3 (2)	13 (6)
Govt. School For Disabled	0 (0)	199 (100)	2 (1)	5 (3)	169 (88)
Private School For Disabled	0 (0)	199 (100)	1 (1)	2 (1)	20 (6)
Government Others	0 (0)	199 (100)	0 (0)	0 (0)	0 (0)
Private Others	20 (11)	179 (89)	0 (0)	0 (0)	0 (0)

Note : Distance A : Less than 5 km; B : Between 5-10 km; C : 10+ km.; Source : Data Analysis is based on 2011 Census.

DISCLAIMER

The Terms of Use and Disclaimer of Datanet India Private Limited (hereinafter referred to as "Datanet") for use of this analysis report of **Shahuwadi Assembly Constituency (Shahuwadi Vidhan Sabha)** :-

1. **Assembly Factbook™** is a Registered Trade Mark owned by Datanet.
2. All the maps are sketched and graphical representation only and have not been drawn to the scale and also not to represent the actual geographical area or boundary of the unit.
3. The data for the aforesaid analysis is based on authentic sources and has been culled from the various publications of Census, CSO and NSSO for district and block level data, various central and state government departments, Central & State Elections Commissions and the concerned Returning Officers' releases, Electoral Rolls, Election results and allied publications, internal assessment, surveys, estimates and analysis. Therefore, certain adjustment of data at micro level may have been done to arrive closer to the macro data.
4. Data have been provided on an "As Is" and "As AVAILABLE" basis
5. The colours shown in the maps or diagram and charts of a particular party, alliance or AC are indicative and do not represent them.
6. This publication which includes maps, sheets, graphs and data would be the property under copyright of Datanet only. The user may use these for its internal study, analysis and research purposes. It's public display, re-selling or any commercial uses by the user are not allowed.
7. Datanet has taken due care and caution in compilation and processing of data and allied information, but does not guarantee the accuracy, adequacy or completeness of any information/analysis and will be not responsible for any errors or omissions or for the results obtained from the use of such information/analysis.
8. All the contents for the publication have been culled from various authentic sources and Datanet reasonably believes such sources to be reliable, but does not make any representations, express or implied as to the accuracy or fitness of use of such information. The information or contents of the information/analysis do not constitute advice and should not be relied upon in making (or refraining from making) any decision. Any reliance placed upon the information provided by Datanet is the sole responsibility and strictly at the user's risk.
9. In no event will Datanet be liable for any damages (including, without limitation, damages for loss of business projects, or loss of profits) arising in contract, tort or otherwise from the use of or inability to use any of its contents, or from any action taken (or refrained from being taken) as a result of using the analysis or any of its contents. Datanet its directors, owners, editors, officials, employees, distributor and agents or any associate will not be liable for any errors in the information contained or any consequences arising from the use of the contents of the provided information/analysis.
10. If any provision of these terms and conditions is held invalid or illegal or unenforceable for any reason by any court of competent jurisdiction, such provision shall be severed and the remainder of provisions of the terms and conditions shall continue in full force and effect as if the Term of Use had been executed with the invalid, illegal or unenforceable provision eliminated.
11. If there are any discrepancies in the information provided, please bring it to attention of Datanet for suitable rectification measures.

**Buy Online This Complete Book At
Datanet India eBooks Store**

www.indiastatpublications.com

or go directly at

[http://www.indiastatpublications.com/
Assembly_factbook/Maharashtra/Hatkanangle/ Shahuwadi](http://www.indiastatpublications.com/Assembly_factbook/Maharashtra/Hatkanangle/Shahuwadi)



i **india**stat**elections**

ISBN : 978-93-5293-341-9

