



Maharashtra

Assembly Factbook™

Shirala Assembly Constituency



Key Electoral Data of Shirala
Assembly Constituency (Vidhan Sabha)

Maharashtra

Assembly Factbook™

Shirala Assembly Constituency



Shirala Vidhan Sabha

Editor & Director

Dr. R.K. Thukral

Research Editor

Dr. Shafeeq Rahman

Compiled, Researched and Published by Datanet India Pvt. Ltd.

D-100, 1st Floor,

Okhla Industrial Area, Phase-I,
New Delhi- 110020.

Ph.: 91-11- 43580781-84

Email : support@indiastatpublications.com

Website : www.indiastatelections.com

Online Book Store :

www.indiastatpublications.com

Report No. : AFB/MH-284-0125

ISBN : 978-93-5293-343-3

First Edition : January, 2018

Eighth Updated Edition : January, 2025

Price : Rs. 11500/-

US\$ 310

© Datanet India Pvt. Ltd.

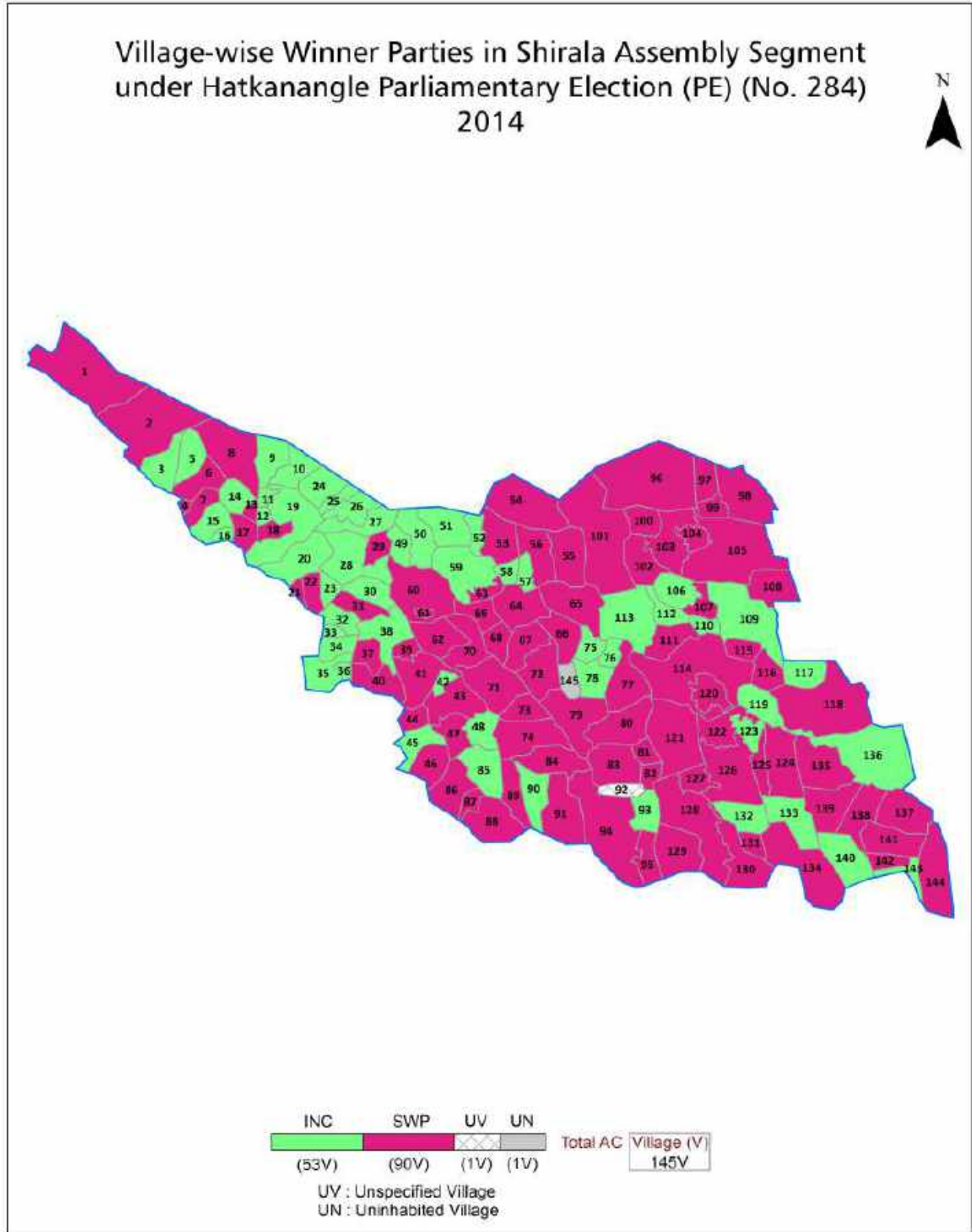
All rights reserved. No part of this book may be reproduced, stored in a retrieval system or transmitted in any form or by any means, mechanical photocopying, photographing, scanning, recording or otherwise without the prior written permission of the publisher. Please refer to Disclaimer at page no. 208 for the use of this publication.

Printed in India

Contents

No.	Particulars	Page No.
	Introduction	
1	Assembly Constituency - (Vidhan Sabha) at a Glance Features of Assembly as per Delimitation Commission of India (2008)	1-2
	Location and Political Maps	
2	Location Map Boundaries of Assembly Constituency - (Vidhan Sabha in District Boundaries of Assembly Constituency under Parliamentary Constituency - (Lok Sabha) Village-wise Winner Parties- 2024-PE, 2024-AE, 2019-PE, 2019-AE, 2014-PE, 2014-AE	3-10
	Administrative Setup (2011)	
3	District Sub-district Towns Villages Inhabited Villages Uninhabited Villages Village Panchayat Intermediate Panchayat	11-18
	Demographics (2011)	
4	Population Households Rural/Urban Population Villages by Population Size Sex Ratio (Total & 0-6 Years) Religious Population Social Population Literacy Rate	19-20
	Electoral Features	
5	Important Dates of Last Elections Held Electors by Gender Service Electors Voters Voters Turnout Polling Stations & Average Number of Electors per Polling Station Electors by Age Group Present Elected Representatives	21-26
	Historical Summary Election Results	
6	Vote Share of Major Parties Winning Margin (Number & Percentage Polarity of Parties Summary Result of Assembly Segment of Parliamentary Elections 2024, 2019, 2014, 2009, 2004 and 1999 Summary Result of Assembly Elections 2024, 2019, 2014, 2009, 2004, 1999, 1995, 1990, 1985, 1980, 1978, 1972, 1967 and 1962	27-48
	Polling Station Level Election Results	
7	Name and Number of Polling Station 2024-PE, 2024-AE, 2019-PE, 2019-AE, 2014-PE, 2014-AE Polling Station-wise Electors, Voters & Voters Turnout 2024-PE, 2024-AE, 2019-PE, 2019-AE, 2014-PE, 2014-AE Polling Station wise Elections Results 2024-PE, 2024-AE, 2019-PE, 2019-AE, 2014-PE, 2014-AE	49-188
	Share of Assembly Constituency	
8	Share of Assembly Constituency - (Vidhan Sabha) in State, District and Parliamentary Constituency - (Lok Sabha)	189
	Socio-Economic Amenities (2011)	
9	Access to Administrative Units Agricultural, Manufacturing and Industrial Commodities Demographic Indicators Education Health & Manpower Drinking Water Supply Sanitation Entertainment and Recreations Infrastructure Power Food Allocation Distribution and Marketing of Agriculture Commodities Infrastructure Transport and Road Infrastructure Communication Banking and Financial Services Land Use Irrigation Source	191-203
10	Abbreviation & Sources	205-206
11	Disclaimer	208

Location & Political Map



Administrative Setup

List of Village Panchayat & Intermediate Panchayat (Block) Name - 2011

Village Name	Village Panchayat Name	Intermediate Panchayat Name
Aitavade Bk	Aitavade Bk.	Walwa
Aitavade Kh	Aitavade Kh.	Walwa
Ambewadi	Ambewadi	Shirala
Antri Bk	Antri Bk.	Shirala
Antri Kh	Antri	Shirala
Arala	-	Shirala
Asvalwadi	Asvalwadi	Shirala
Aundhi	Aundhi	Shirala
Bahadurwadi	Bahadurwadi	Walwa
Bambavade	Bambavade	Shirala
Beldarwadi	Beldarwadi	Shirala
Belewadi	Belewadi	Shirala
Beradewadi	-	Shirala
Bhairewadi	Bhairewadi	Shirala
Bharatwadi	Bharatwadi	Walwa
Bhashtewadi	-	Shirala
Bhatshirgaon	Bhatshirgaon	Shirala
Bhatwadi	Bhatwadi	Shirala
Bhatwadi	Bhatwadi	Walwa
Bilashi	Bilashi	Shirala
Biur	Biur	Shirala
Charan	-	Shirala
Chikhali	Chikhali	Shirala
Chikhawadi	Chikhawadi	Shirala
Chikurde	Chikurde	Walwa
Chinchewadi	-	Shirala
Chincholi	Chincholi	Shirala
Devarde	Devarde	Walwa
Devwadi	Devwadi	Shirala

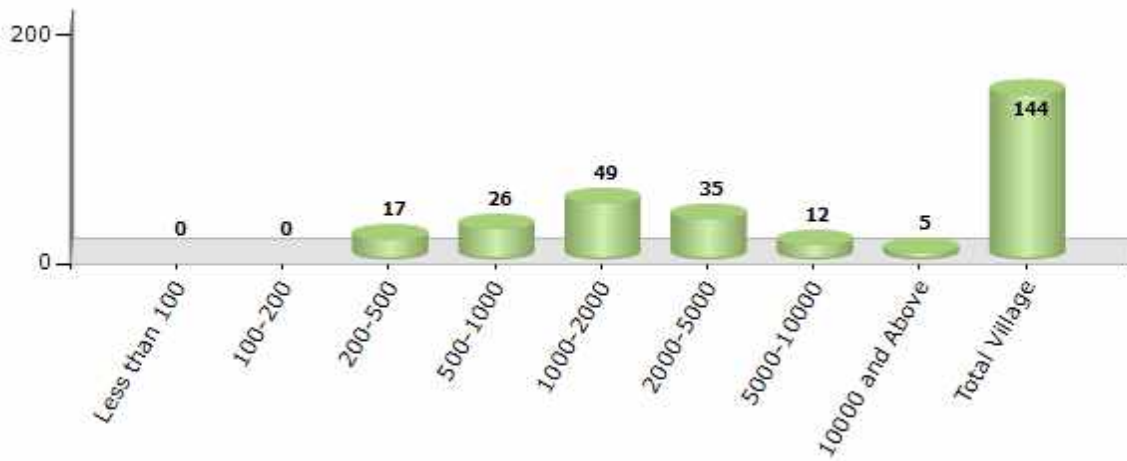
Contd....

Demographics

Number of Villages by Population Size - 2011

Less than 100	100-200	200-500	500-1000	1000-2000	2000-5000	5000-10000	10000 and Above	Total Village
0	0	17	26	49	35	12	5	144

Number of Villages by Population Size - 2011

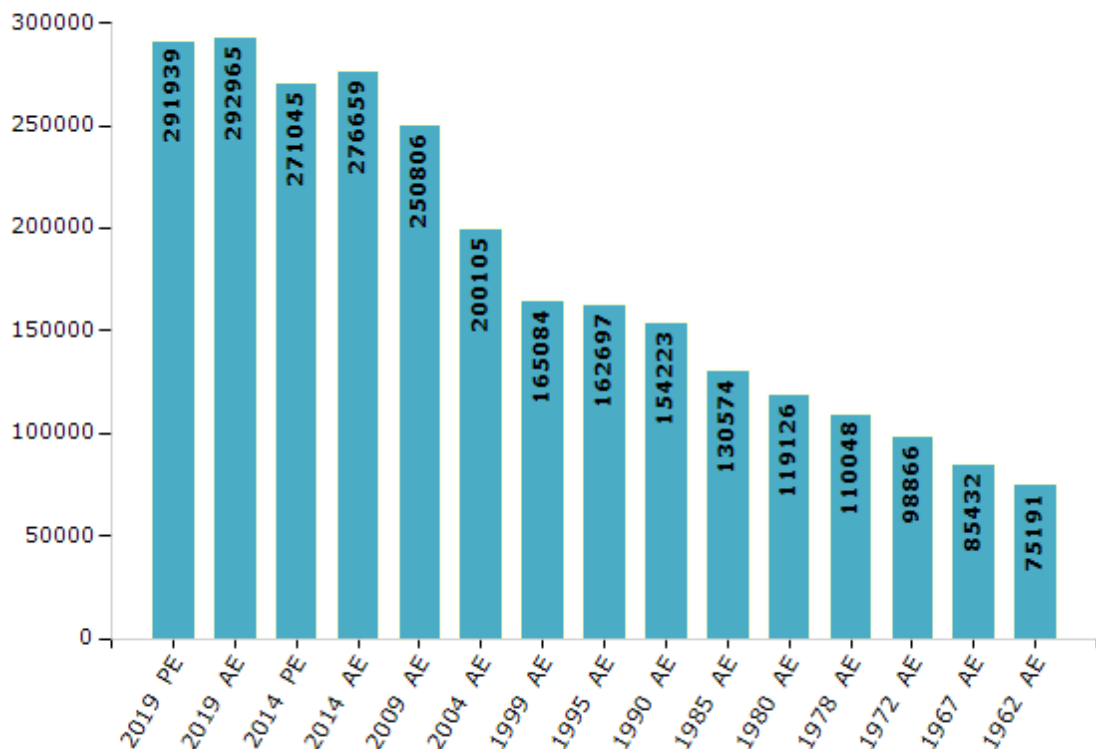


Electoral Features

Electors by Male & Female

Year	Male	Female	Others	Total	Year	Male	Female	Others	Total
2019 PE	150574	141364	1	291939	1999 AE	81868	83216	-	165084
2019 AE	151016	141948	1	292965	1995 AE	79823	82874	-	162697
2014 PE	141622	129423	0	271045	1990 AE	76012	78211	-	154223
2014 AE	144044	132615	0	276659	1985 AE	62537	68037	-	130574
2009 PE	-	-	-	-	1980 AE	57490	61636	-	119126
2009 AE	127764	123042	-	250806	1978 AE	52481	57567	-	110048
2004 PE	-	-	-	-	1972 AE	47994	50872	-	98866
2004 AE	100065	100040	-	200105	1967 AE	-	-	-	85432
1999 PE	-	-	-	-	1962 AE	-	-	-	75191

Number of Electors



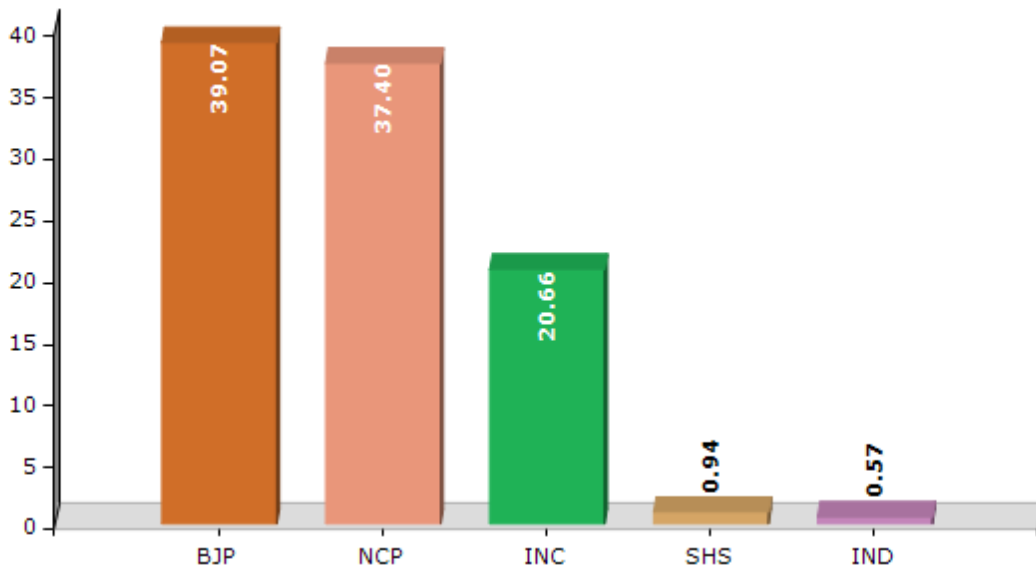
Note : AE : Assembly Election, PE : Assembly Segment of Parliamentary Election

Historical Summary Election Results

Summary Result of Assembly Election - 2014

Candidate Name	Party	Votes	Votes %
Naik Shivajirao Yashwantrao	BJP	85363	39.07
Mansingh Fattesingh Naik	NCP	81695	37.4
Satyajit Shivajirao Deshmukh	INC	45135	20.66
Nandkishor Ramchandra Nilkanth	SHS	2061	0.94
Mohan Dattu Atwadekar(Dada)	IND	1249	0.57
Vaibhav Akaram Waghmare	BSP	970	0.44
Pawar Vishwajeet Ramchandra	IND	657	0.3
Sanjay Yashwant Jadhav	IND	344	0.16
Babanrao Sadashiv Parit	IND	195	0.09
	NOTA	795	0.36

Votes Percentage of Top Parties - 2014



Polling Station Level Election Results

Number and Name of Polling Stations (PS) (2019 AE)

Number of Polling Stations	Name of Polling Stations	Number of Polling Stations	Name of Polling Stations
1	Zilha Parishad Primary School R.C.C Building Facing East Room No.1 From South	22	Zilha Parishad Primary School Dhangar Wadi Facing North Room No. 1 From West (New Building)
2	Zilha Parishad Primary School Building Facing East Room No .1 From North	23	Anganwadi 274, Dhanagarwadi Facing North Building Room No- 1
3	Zilha Parishad Primary School Building Facing North Room No .2 From East	24	Zilha Parishad Primary School Yewalewadi Facing South Room No 2 From East
4	Zilha Parishad Primary School Facing North Room No .1 From West	25	Zilha Parishad Primary Boys School Facing East, Room No, 2 From South
5	Grampanchayat Karyalaya, Manewadi	26	Zilha Parishad Primary Boys School No 2 Old Building Facing South Room No.1 From North
6	Zilla Parishad Boys School Facing North Room No. 2 From East	27	Zilha Parishad Primary Girls School No 2 Shutkoni Building
7	Zilha Parishad Boyes School Facing East Room No .1 From South	28	Zilha Parishad School Awatade Mala (Jyotyring Nagar)
8	Azad Vidyalay Main Building Room No 1 Facing North From West	29	Wateshwar Girls School Wategaon North Facing Room No. 3 From East
9	Shiv Samarth Primary Ashram School Building Facing West Room No. 2 From South	30	Wategaon Highschool Facing North Room No 2 From East
10	Zilha Parishad School No.3 (Dharmshala) Facing East Room No. 2 From South	31	Zilha Parishad Primary Girls No 1 Old Building Facing East Room No.1 From South
11	Zilla Parishad Praimary Girls School No 2 (Near School No 1) Facing South New School Near Bazar Peth Room No 2 From East	32	Zilha Parishad Primary Girls School No 1 Old Building Facing East Room No.1 From North
12	Zilha Parishad Primary Girls School No.2 Facing South (New School Near) Bajar Peth Form West Room No.1	33	Zilha Parishad Primary Boys School Facing North Room No.2 From West
13	Zilha Parishad Primary Girls School No.2 New Building Facing West Room No-2 From North	34	Zilha Parishad Primgirls School Shirasat Wadi Facing South Room No.1 From East
14	Zilha Parishad Primary School No.1 Facing West New Building, Room Near Jina South Side	35	Zilha Parishad Primary School Facing North Room No.2 From East
15	Azad Vidyalay M.C.V.C Facing West Patryachi Building Room No 2 From North	36	Zilha Parishad School Facing South Room No.1 From East
16	Azad Vidyalay Main Facing North Building Room No 4 From East	37	Zilha Parishad New Primary School Building Facing South Room No-1 From East
17	Putalamata Girls School Back Stage Facing South Koularu Building Room No 1 From East	38	Z.P. Primary School ,Dhanagarwada (Manadur) Facing East Building Room No-1 From South
18	Zilha Parishad School Dhotrewadi Room No 1 Facing East	39	Zilha Parishad Primary Boys School Sawantwadi Building Facing West
19	Zilha Parishad Primary School Tambave Facing North Room No.1 From East	40	Zilha Parishad Kendra School Rajanwadi Building Facing North Room No.1 From West
20	Zilha Parishad Primary School Facing North Room No, 3 From East	41	Zilha Parishad Primary Boys School Facing East Building Room No.1 From North
21	Zilha Parishad Primary School, Tambave Facing North Room No, 4 From East	42	Zilha Parishad Kendra School Facing North Room No . 2 From West (Old Building)

Contd....

Polling Station Level Election Results

Polling Station-wise Votes Secured by Overall Top Five Parties in Shirala Assembly in Assembly Election (AE) under Hatkanangle Parliamentary Constituency in Maharashtra (2019)

Number of Polling Station	Winner - Mansing Fattesingrao Naik (NCP)	Runner-up - Naik Shivajirao Yashwantrao (BJP)	3rd - Samarat (Baba) Nanaso Mahadik (IND)	4th - Suresh Baban Jadhav (VBA)	5th - Anandrao Vasantao Sarnaik (Fauji Bapu) (BALP)	NOTA	Other	Total Votes Secured
36	233	276	52	20	1	4	1	587
37	48	124	12	0	0	0	0	184
38	34	221	4	0	1	1	3	264
39	306	110	149	0	0	2	5	572
40	277	301	17	0	1	3	3	602
41	430	406	55	4	1	10	11	917
42	326	505	28	7	0	4	3	873
43	264	412	49	6	0	3	1	735
44	283	173	7	0	1	2	1	467
45	362	287	15	7	0	4	1	676
46	225	132	160	0	1	6	5	529
47	282	101	133	0	2	1	9	528
48	349	122	271	3	4	5	11	765
49	299	156	247	0	3	3	5	713
50	430	173	273	1	2	4	10	893
51	185	86	220	0	5	1	8	505
52	175	117	195	0	3	2	6	498
53	554	157	160	0	6	3	5	885
54	279	184	420	3	4	8	9	907
55	312	94	364	1	2	8	14	795
56	310	132	428	2	7	9	11	899
57	296	75	262	4	4	8	10	659
58	356	105	387	1	7	6	12	874
59	403	106	385	0	6	3	11	914
60	431	146	293	1	2	5	7	885
61	381	80	354	43	3	8	12	881
62	178	307	20	0	0	2	1	508
63	347	465	60	2	1	5	6	886
64	317	294	22	0	0	3	0	636
65	146	234	30	12	0	4	2	428
66	174	199	0	0	0	1	0	374
67	319	542	20	2	0	7	6	896
68	185	529	36	21	2	7	13	793
69	440	407	33	0	2	8	11	901
70	196	405	76	0	1	2	3	683

Contd....

Polling Station Level Election Results

Winner, Runner-up and 3rd Party Position & Winning Margin According to Polling Stations in Shirala Assembly in Assembly Election (AE) under Hatkanangle Parliamentary Constituency in Maharashtra (2019)

Polling Station Number	Winner Party	Winner Votes (%)	Runner-up Party	Runner-up Votes (%)	Winning Margin Votes (%)	Third Party	Third Party Votes (%)	Other Votes (%)
71	BJP	372 (45.37)	NCP	322 (39.27)	50 (6.1)	IND (SNM)	109 (13.29)	17 (2.07)
72	BJP	328 (52.65)	NCP	169 (27.13)	159 (25.52)	IND (SNM)	95 (15.25)	31 (4.98)
73	BJP	224 (47.86)	NCP	181 (38.68)	43 (9.18)	IND (SNM)	55 (11.75)	8 (1.71)
74	BJP	319 (49.23)	NCP	236 (36.42)	83 (12.81)	IND (SNM)	52 (8.02)	41 (6.33)
75	NCP	131 (53.04)	BJP	106 (42.91)	25 (10.13)	IND (SNM)	7 (2.83)	3 (1.21)
76	NCP	81 (48.8)	BJP	52 (31.33)	29 (17.47)	IND (SNM)	29 (17.47)	4 (2.41)
77	BJP	244 (67.03)	NCP	102 (28.02)	142 (39.01)	IND (SNM)	13 (3.57)	5 (1.37)
78	BJP	165 (58.93)	NCP	94 (33.57)	71 (25.36)	IND (SNM)	15 (5.36)	6 (2.14)
79	NCP	325 (49.24)	BJP	287 (43.48)	38 (5.76)	IND (SNM)	41 (6.21)	7 (1.06)
80	NCP	231 (49.25)	BJP	171 (36.46)	60 (12.79)	IND (SNM)	53 (11.3)	14 (2.99)
81	NCP	345 (53.82)	IND (SNM)	206 (32.14)	139 (21.68)	BJP	76 (11.86)	14 (2.18)
82	IND (SNM)	277 (44.04)	NCP	264 (41.97)	13 (2.07)	BJP	71 (11.29)	17 (2.7)
83	NCP	418 (57.66)	IND (SNM)	141 (19.45)	277 (38.21)	BJP	107 (14.76)	59 (8.14)
84	NCP	493 (56.99)	IND (SNM)	215 (24.86)	278 (32.13)	BJP	142 (16.42)	15 (1.73)
85	NCP	569 (65.63)	BJP	175 (20.18)	394 (45.45)	IND (SNM)	113 (13.03)	10 (1.15)
86	NCP	436 (50.88)	IND (SNM)	257 (29.99)	179 (20.89)	BJP	136 (15.87)	28 (3.27)
87	NCP	290 (44.48)	IND (SNM)	266 (40.8)	24 (3.68)	BJP	88 (13.5)	8 (1.23)
88	NCP	322 (52.7)	IND (SNM)	214 (35.02)	108 (17.68)	BJP	61 (9.98)	14 (2.29)
89	NCP	531 (57.22)	IND (SNM)	290 (31.25)	241 (25.97)	BJP	74 (7.97)	33 (3.56)
90	NCP	242 (43.68)	IND (SNM)	239 (43.14)	3 (0.54)	BJP	58 (10.47)	15 (2.71)
91	NCP	310 (50.57)	IND (SNM)	204 (33.28)	106 (17.29)	BJP	80 (13.05)	19 (3.1)
92	IND (SNM)	574 (70.34)	NCP	137 (16.79)	437 (53.55)	BJP	42 (5.15)	63 (7.72)
93	IND (SNM)	455 (67.41)	NCP	135 (20)	320 (47.41)	BJP	57 (8.44)	28 (4.15)
94	IND (SNM)	204 (56.35)	NCP	94 (25.97)	110 (30.38)	BJP	54 (14.92)	10 (2.76)
95	IND (SNM)	478 (50.48)	NCP	378 (39.92)	100 (10.56)	BJP	74 (7.81)	17 (1.8)
96	IND (SNM)	287 (54.67)	NCP	177 (33.71)	110 (20.96)	BJP	42 (8)	19 (3.62)
97	NCP	456 (53.52)	IND (SNM)	337 (39.55)	119 (13.97)	BJP	42 (4.93)	17 (2)
98	NCP	521 (62.4)	IND (SNM)	195 (23.35)	326 (39.05)	BJP	110 (13.17)	9 (1.08)
99	BJP	348 (39.5)	NCP	344 (39.05)	4 (0.45)	IND (SNM)	181 (20.54)	8 (0.91)
100	BJP	315 (42.8)	NCP	264 (35.87)	51 (6.93)	IND (SNM)	146 (19.84)	11 (1.49)
101	BJP	208 (48.26)	NCP	198 (45.94)	10 (2.32)	IND (SNM)	24 (5.57)	1 (0.23)
102	NCP	278 (50.09)	BJP	239 (43.06)	39 (7.03)	IND (SNM)	27 (4.86)	11 (1.98)
103	NCP	346 (51.64)	BJP	284 (42.39)	62 (9.25)	IND (SNM)	39 (5.82)	1 (0.15)
104	NCP	361 (53.17)	BJP	279 (41.09)	82 (12.08)	IND (SNM)	35 (5.15)	4 (0.59)
105	NCP	183 (43.06)	BJP	183 (43.06)	0 (0)	IND (SNM)	56 (13.18)	3 (0.71)

Contd....

Socio-Economic Amenities - Rural

Access to Education Facilities

Particulars	Number of Villages (% of Population)				
	Available	Not Available	If Not Available (Distance of Nearest Facility)		
			A	B	C
Govt. Primary School	144 (100)	0 (0)	0 (0)	0 (0)	0 (0)
Private Primary School	10 (27)	134 (73)	0 (0)	0 (0)	0 (0)
Govt. Middle School	96 (90)	48 (10)	26 (6)	6 (1)	9 (1)
Private Middle School	10 (23)	134 (77)	2 (0)	2 (0)	2 (0)
Govt. Secondary School	59 (74)	85 (26)	35 (10)	6 (1)	11 (4)
Private Secondary School	9 (14)	135 (86)	19 (6)	6 (1)	3 (1)
Govt. Senior Secondary School	27 (51)	117 (49)	25 (12)	24 (10)	18 (8)
Private Senior Secondary School	0 (0)	144 (100)	13 (6)	22 (9)	15 (5)
Govt. Arts and Science Degree College	5 (18)	139 (82)	9 (4)	18 (9)	49 (32)
Private Arts and Science Degree College	0 (0)	144 (100)	7 (6)	28 (18)	28 (14)
Govt. Engineering College	0 (0)	144 (100)	5 (6)	9 (6)	56 (31)
Private Engineering College	0 (0)	144 (100)	3 (1)	15 (14)	56 (42)
Govt. Medicine College	0 (0)	144 (100)	3 (4)	7 (4)	72 (45)
Private Medicine College	0 (0)	144 (100)	3 (1)	12 (11)	47 (35)
Govt. Management Institute	0 (0)	144 (100)	3 (4)	7 (4)	72 (45)
Private Management Institute	0 (0)	144 (100)	3 (1)	12 (11)	47 (35)
Govt. Polytechnic	0 (0)	144 (100)	2 (2)	6 (3)	38 (31)
Private Polytechnic	0 (0)	144 (100)	8 (6)	17 (13)	73 (46)
Govt. Vocational Training School/ITI	0 (0)	144 (100)	9 (8)	25 (18)	83 (45)
Private Vocational Training School/ITI	0 (0)	144 (100)	5 (3)	7 (6)	15 (21)
Govt. Non Formal Training Centre	0 (0)	144 (100)	8 (7)	7 (6)	93 (62)
Private Non Formal Training Centre	0 (0)	144 (100)	5 (3)	10 (8)	21 (14)
Govt. School For Disabled	0 (0)	144 (100)	6 (3)	18 (9)	89 (65)
Private School For Disabled	0 (0)	144 (100)	3 (1)	10 (9)	18 (13)
Government Others	0 (0)	144 (100)	0 (0)	0 (0)	0 (0)
Private Others	11 (2)	133 (98)	0 (0)	0 (0)	0 (0)

Note : Distance A : Less than 5 km; B : Between 5-10 km; C : 10+ km.; Source : Data Analysis is based on 2011 Census.

DISCLAIMER

The Terms of Use and Disclaimer of Datanet India Private Limited (hereinafter referred to as "Datanet") for use of this analysis report of **Shirala Assembly Constituency (Shirala Vidhan Sabha)** :-

1. **Assembly Factbook™** is a Registered Trade Mark owned by Datanet.
2. All the maps are sketched and graphical representation only and have not been drawn to the scale and also not to represent the actual geographical area or boundary of the unit.
3. The data for the aforesaid analysis is based on authentic sources and has been culled from the various publications of Census, CSO and NSSO for district and block level data, various central and state government departments, Central & State Elections Commissions and the concerned Returning Officers' releases, Electoral Rolls, Election results and allied publications, internal assessment, surveys, estimates and analysis. Therefore, certain adjustment of data at micro level may have been done to arrive closer to the macro data.
4. Data have been provided on an "As Is" and "As AVAILABLE" basis
5. The colours shown in the maps or diagram and charts of a particular party, alliance or AC are indicative and do not represent them.
6. This publication which includes maps, sheets, graphs and data would be the property under copyright of Datanet only. The user may use these for its internal study, analysis and research purposes. It's public display, re-selling or any commercial uses by the user are not allowed.
7. Datanet has taken due care and caution in compilation and processing of data and allied information, but does not guarantee the accuracy, adequacy or completeness of any information/analysis and will be not responsible for any errors or omissions or for the results obtained from the use of such information/analysis.
8. All the contents for the publication have been culled from various authentic sources and Datanet reasonably believes such sources to be reliable, but does not make any representations, express or implied as to the accuracy or fitness of use of such information. The information or contents of the information/analysis do not constitute advice and should not be relied upon in making (or refraining from making) any decision. Any reliance placed upon the information provided by Datanet is the sole responsibility and strictly at the user's risk.
9. In no event will Datanet be liable for any damages (including, without limitation, damages for loss of business projects, or loss of profits) arising in contract, tort or otherwise from the use of or inability to use any of its contents, or from any action taken (or refrained from being taken) as a result of using the analysis or any of its contents. Datanet its directors, owners, editors, officials, employees, distributor and agents or any associate will not be liable for any errors in the information contained or any consequences arising from the use of the contents of the provided information/analysis.
10. If any provision of these terms and conditions is held invalid or illegal or unenforceable for any reason by any court of competent jurisdiction, such provision shall be severed and the remainder of provisions of the terms and conditions shall continue in full force and effect as if the Term of Use had been executed with the invalid, illegal or unenforceable provision eliminated.
11. If there are any discrepancies in the information provided, please bring it to attention of Datanet for suitable rectification measures.

**Buy Online This Complete Book At
Datanet India eBooks Store**

www.indiastatpublications.com

or go directly at

[http://www.indiastatpublications.com/
Assembly_factbook/Maharashtra/Hatkanangle/ Shirala](http://www.indiastatpublications.com/Assembly_factbook/Maharashtra/Hatkanangle/Shirala)

 **indiastat**elections

ISBN : 978-93-5293-343-3



9 789352 933433