



Maharashtra

Assembly Factbook™

Shirol Assembly Constituency



Key Electoral Data of Shirol
Assembly Constituency (Vidhan Sabha)

Maharashtra

Assembly Factbook™

Shirol Assembly Constituency



Shirol Vidhan Sabha

Editor & Director

Dr. R.K. Thukral

Research Editor

Dr. Shafeeq Rahman

Compiled, Researched and Published by Datanet India Pvt. Ltd.

D-100, 1st Floor,

Okhla Industrial Area, Phase-I,
New Delhi- 110020.

Ph.: 91-11- 43580781-84

Email : support@indiastatpublications.com

Website : www.indiastatelections.com

Online Book Store :

www.indiastatpublications.com

Report No. : AFB/MH-280-0125

ISBN : 978-93-5293-345-7

First Edition : January, 2018

Eighth Updated Edition : January, 2025

Price : Rs. 11500/-

US\$ 310

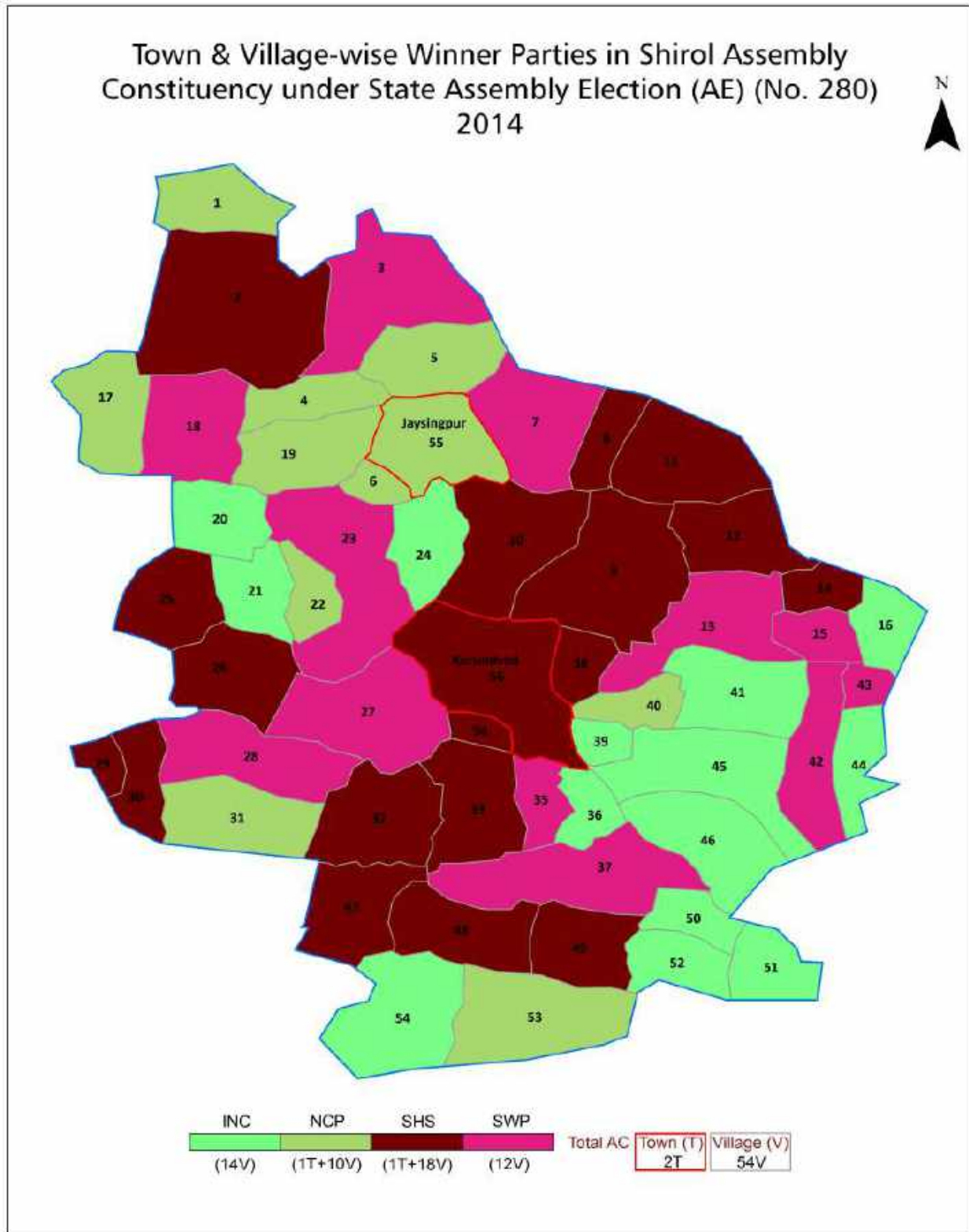
© Datanet India Pvt. Ltd.

All rights reserved. No part of this book may be reproduced, stored in a retrieval system or transmitted in any form or by any means, mechanical photocopying, photographing, scanning, recording or otherwise without the prior written permission of the publisher. Please refer to Disclaimer at page no. 182 for the use of this publication.

Printed in India

No.	Particulars	Page No.
	Introduction	
1	Assembly Constituency - (Vidhan Sabha) at a Glance Features of Assembly as per Delimitation Commission of India (2008)	1-2
	Location and Political Maps	
2	Location Map Boundaries of Assembly Constituency - (Vidhan Sabha in District Boundaries of Assembly Constituency under Parliamentary Constituency - (Lok Sabha) Town & Village-wise Winner Parties- 2024-PE, 2024-AE, 2019-PE, 2019-AE, 2014-PE, 2014-AE	3-10
	Administrative Setup (2011)	
3	District Sub-district Towns Villages Inhabited Villages Uninhabited Villages Village Panchayat Intermediate Panchayat	11-13
	Demographics (2011)	
4	Population Households Rural/Urban Population Towns and Villages by Population Size Sex Ratio (Total & 0-6 Years) Religious Population Social Population Literacy Rate	14-15
	Electoral Features	
5	Important Dates of Last Elections Held Electors by Gender Service Electors Voters Voters Turnout Polling Stations & Average Number of Electors per Polling Station Electors by Age Group Present Elected Representatives	16-21
	Historical Summary Election Results	
6	Vote Share of Major Parties Winning Margin (Number & Percentage Polarity of Parties Summary Result of Assembly Segment of Parliamentary Elections 2024, 2019, 2014, 2009, 2004 and 1999 Summary Result of Assembly Elections 2024, 2019, 2014, 2009, 2004, 1999, 1995, 1990, 1985, 1980, 1978, 1972, 1967 and 1962	22-43
	Polling Station Level Election Results	
7	Name and Number of Polling Station 2024-PE, 2024-AE, 2019-PE, 2019-AE, 2014-PE, 2014-AE Polling Station-wise Electors, Voters & Voters Turnout 2024-PE, 2024-AE, 2019-PE, 2019-AE, 2014-PE, 2014-AE Polling Station wise Elections Results 2024-PE, 2024-AE, 2019-PE, 2019-AE, 2014-PE, 2014-AE	44-162
	Share of Assembly Constituency	
8	Share of Assembly Constituency - (Vidhan Sabha) in State, District and Parliamentary Constituency - (Lok Sabha)	163
	Socio-Economic Amenities (2011)	
9	Access to Administrative Units Agricultural, Manufacturing and Industrial Commodities Demographic Indicators Education Health & Manpower Drinking Water Supply Sanitation Entertainment and Recreations Infrastructure Power Food Allocation Distribution and Marketing of Agriculture Commodities Infrastructure Transport and Road Infrastructure Communication Banking and Financial Services Land Use Irrigation Source	165-177
10	Abbreviation & Sources	179-180
11	Disclaimer	182

Location & Political Map



Administrative Setup

List of Village Panchayat & Intermediate Panchayat (Block) Name - 2011

Village Name	Village Panchayat Name	Intermediate Panchayat Name
Agar	-	Shirol
Akiwat	Akiwat	Shirol
Alas	Alas	Shirol
Arjunwad	-	Shirol
Aurwad	Aurwad	Shirol
Bastawad	Bastawad	Shirol
Bubnal	Bubnal	Shirol
Chichvad	-	Shirol
Chipari	-	Shirol
Danoli	-	Shirol
Danwad	June Danwad	Shirol
Dattawad	Dattawad	Shirol
Dharangutti	-	Shirol
Ganeshwadi	Ganeshwadi	Shirol
Gaurwad	Gaurwad	Shirol
Ghalwad	-	Shirol
Ghosarwad	Ghosarwad	Shirol
Haroli	-	Shirol
Hasur	-	Shirol
Herwad	Herwad	Shirol
Jainapur	-	Shirol
Jambhali	-	Shirol
Jayshingpur (Rural)	-	Shirol
Kanwad	-	Shirol
Kavathegulang	Kavathegulang	Shirol
Kavathesar	-	Shirol
Khidrapur	Khidrapur	Shirol
Kondigre	-	Shirol
Kothali	-	Shirol

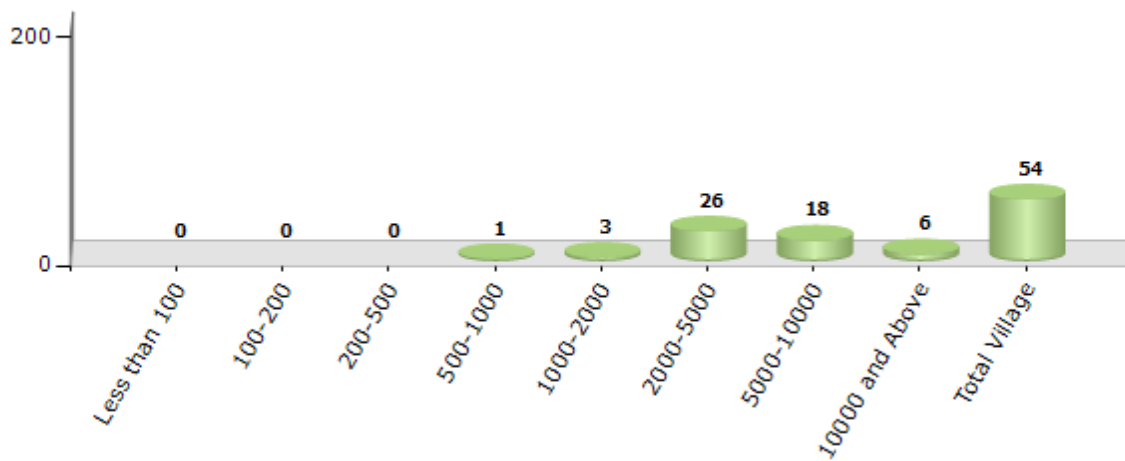
Contd....

Demographics

Number of Villages by Population Size - 2011

Less than 100	100-200	200-500	500-1000	1000-2000	2000-5000	5000-10000	10000 and Above	Total Village
0	0	0	1	3	26	18	6	54

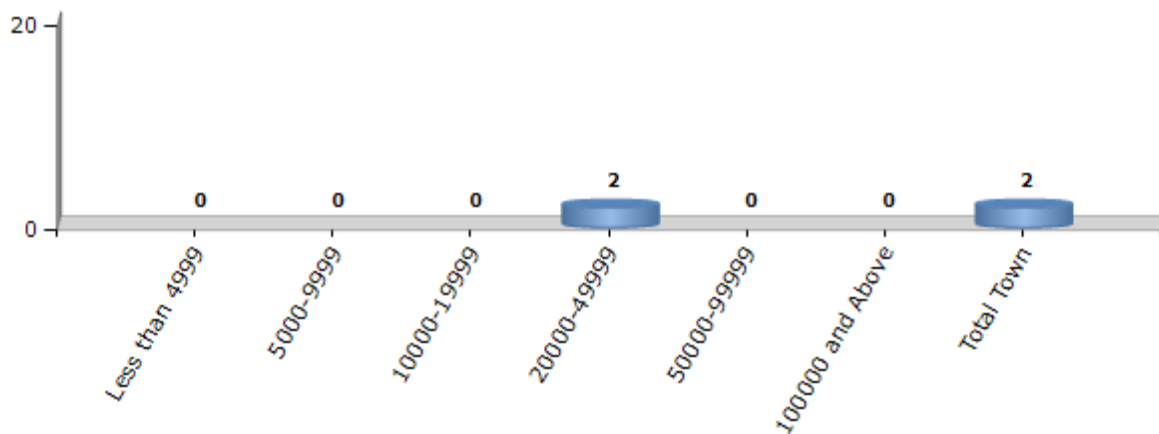
Number of Villages by Population Size - 2011



Number of Towns by Population Size - 2011

Less than 4999	5000-9999	10000-19999	20000-49999	50000-99999	100000 and Above	Total Town
0	0	0	2	0	0	2

Number of Towns by Population Size - 2011

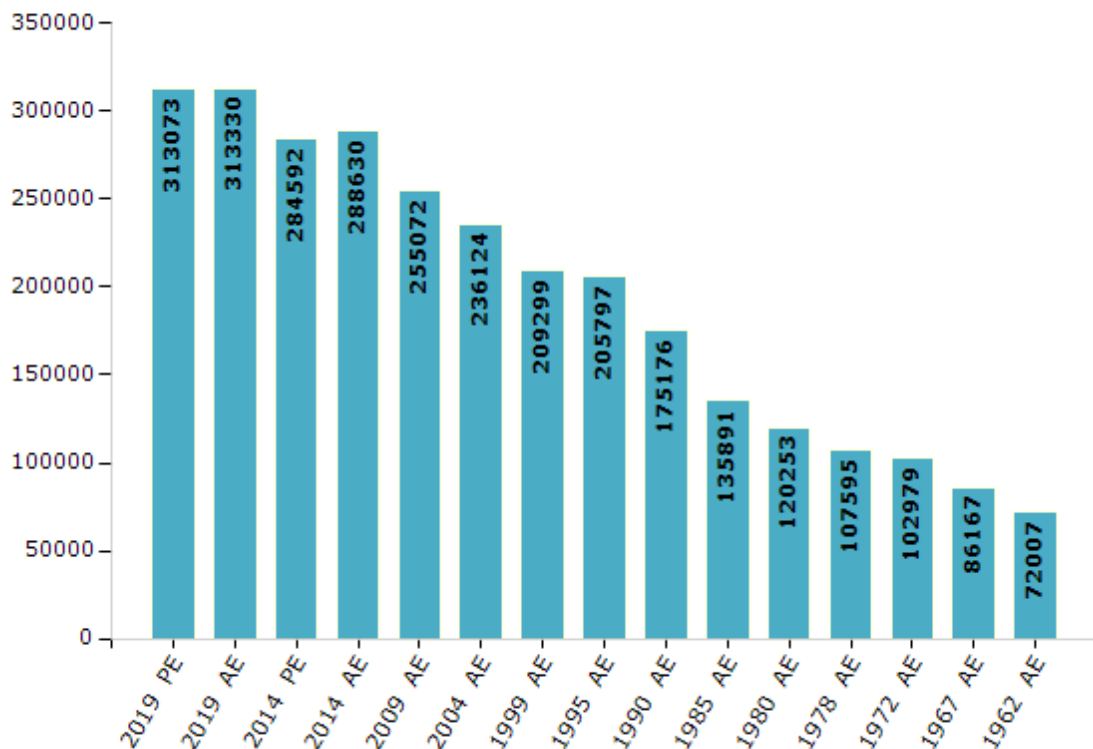


Electoral Features

Electors by Male & Female

Year	Male	Female	Others	Total	Year	Male	Female	Others	Total
2019 PE	160815	152256	2	313073	1999 AE	107613	101686	-	209299
2019 AE	160724	152605	1	313330	1995 AE	105187	100610	-	205797
2014 PE	147206	137386	0	284592	1990 AE	92371	82805	-	175176
2014 AE	148949	139681	0	288630	1985 AE	69578	66313	-	135891
2009 PE	-	-	-	-	1980 AE	62344	57909	-	120253
2009 AE	130448	124624	-	255072	1978 AE	55241	52354	-	107595
2004 PE	-	-	-	-	1972 AE	52666	50313	-	102979
2004 AE	119526	116598	-	236124	1967 AE	-	-	-	86167
1999 PE	-	-	-	-	1962 AE	-	-	-	72007

Number of Electors



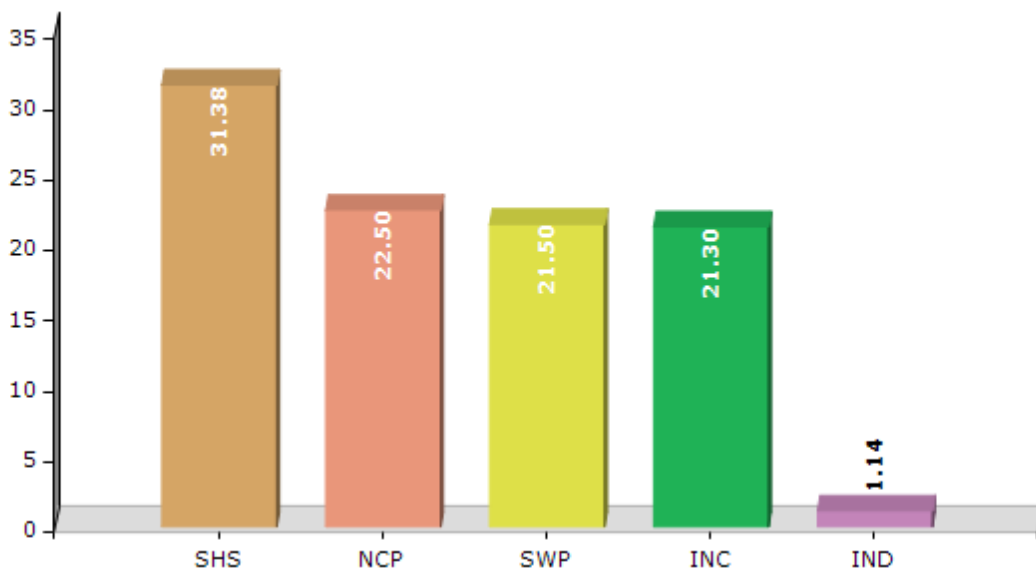
Note : AE : Assembly Election, PE : Assembly Segment of Parliamentary Election

Historical Summary Election Results

Summary Result of Assembly Election - 2014

Candidate Name	Party	Votes	Votes %
Patil Ulhas Sambhaji	SHS	70809	31.38
Rajendra Shamgonda Patil (Yadravkar)	NCP	50776	22.5
Savakar Madnaik	SWP	48511	21.5
Appasaheb Alias Satgonda Revgonda Patil	INC	48066	21.3
Kadale Suresh Mallu	IND	2580	1.14
Kamble Chandrakant Tukaram	BSP	1267	0.56
Digambar Sudam Sakat	BBM	977	0.43
Shivaji Vasant Jadhav	bns	491	0.22
Mahesh Bandu Khot	IND	441	0.2
Satish Bhagwan Bhandare	IND	432	0.19
	NOTA	1291	0.57

Votes Percentage of Top Parties - 2014



Polling Station Level Election Results

Number and Name of Polling Stations (PS) (2019 AE)

Number of Polling Stations	Name of Polling Stations	Number of Polling Stations	Name of Polling Stations
1	Kavathesar Vidyamandir Kavathesar Purvbajuchi Kholi No. 1, Kavathesar	22	Mulinchi Prathmik Shala Purv Paschim Imarat Kholi No. 2
2	Kavathesar Grampanchayat Hall, Kavathesar	23	MulinchiPrathmik Shala Purv Paschim Imarat Kholi No. 8
3	Dada Nana Bhokare Highschool, Kavthesar, Kholi No. 1	24	Vidyamandir Chinchwad, Navin Imarati, Purvekadun Kholi No. 2
4	Kanya Vidyamandir Kothali, Kholi No. 1, Kothali	25	Vidyamandir Chinchwad, Navin Imarati, Purvekadun Kholi No. 3
5	Kumar Vidyamandir Kothali Paschim Baju Kholi No. 1, Kothali	26	Kumar Vidyamandir, Beghar Vasahat, Chinchwad
6	Kumar Vidiyamandir Kothali, Purv Baju Kholi No. 7, Kothali	27	Kanya Vidyamandir, Purvekadil Kholi No. 5
7	Adarsh Vidyalaya Uttar Bajuchi Kholi No. 11, Kothali	28	Kanya Vidyamandir, Purvekadil Kholi No. 1
8	Adarsha Balak Mandir Paschimekadil Navin Imarat Kholi No. 2	29	Grampanchayat Karyalaya, Uttar Baju Imarat
9	Adarsh Vidyalaya Kothali Purv Baju Kholi No.4, Kothali	30	Udtaon Technical Highschool, Purvbajuchi Imarat Kholi No. 1
10	Kumar Vidyamandir Shala No. 1 Purvekadil Kholi No. 2, Danoli	31	Udgaon Technical Highschool, Purv Bajuchi Imarat Kholi No. 2
11	Kumar Vidyamandir Shala No. 1 Purvekadil Kholi No. 4, Danoli	32	Udgaon Technical Highschool, Purvekadil Uttar Baju Kholi No. 2
12	Danoli Highschool Danoli Navin Imarat Purvekadil Kholi No. 1, Danoli	33	Udgaon Technical Highschool, Purvekadil Uttar Baju Kholi No. 1
13	Danoli Highschool Danoli Navin Imarat Purvekadil Kholi No. 2, Danoli	34	Kanya Vidyamandir, Paschim Baju Imarat, Paschim Baju Kholi
14	Kanya Vidyamandir Dakshinekadil Imarat Purvekadil Kholi No. 2, Danoli	35	Kanya Vidyamandir, Paschim Baju Imarat, Karyalaya Javalil Kholi
15	Kanya Vidyamandir Uttarekadil Kholi No. 3, Danoli	36	Desai Vidyamandir, Purvekadil Kholi No. 2
16	Kanya Vidyamandir Dakshinekadil Imarat Purvekadil Kholi No. 4, Danoli	37	Kumar Vidyamandir, Jainapur Uttar Bajuchi Kholi No. 1
17	Kanya Vidyamandir Uttarekadil Imarat Purvekadun Kholi No. 1, Danoli	38	Kumar Vidyamandir, Jainapur Uttar Bajuchi Kholi No. 2
18	Kanya Vidyamandir Uttar Imarat Purvekadun Kholi No. 6, Danoli	39	Kanya Vidyamandir, Purvekadul Kholi No. 1
19	Kumar Vidyamandir Chandoli Vasahat Danoli Purvekadun Kholi No. 2, Danoli	40	Kumar Vidyamandir, Purvekadun Kholi No. 1
20	Mulanchi Prathmik Shala, Paschimekadun Kholi No. 7	41	Kanya Vidyamandir, Nimshirgaon Purvekadun Kholi No. 3
21	Mulinchi Prathmik Shala Uttar Dakshin Imarat Kholi No. 2	42	Kumar Vidyamandir, Nimshrigaon Purvekadun Kholi No. 3

Contd....

Polling Station Level Election Results

Polling Station-wise Votes Secured by Overall Top Five Parties in Shirol Assembly in Assembly Election (AE) under Hatkanangle Parliamentary Constituency in Maharashtra (2019)

Number of Polling Station	Winner - Rajendra Shamgonda Patil (Yadravkar) (IND)	Runner-up - Ulhas Sambhaji Patil (SHS)	3rd - Anil Alias Savkar Balu Madnaik (SWP)	4th - Anilkumar Dinkarrao Yadav (JSS)	5th - Sunil Ramchandra Khot (VBA)	NOTA	Other	Total Votes Secured
36	167	74	576	12	16	4	3	852
37	235	189	212	45	5	2	4	692
38	403	224	134	22	72	6	14	875
39	200	101	125	4	136	2	18	586
40	84	117	244	8	43	1	3	500
41	165	238	162	35	302	3	10	915
42	205	248	490	14	24	3	5	989
43	278	157	86	69	110	2	16	718
44	111	172	174	99	9	3	22	590
45	502	295	113	32	36	6	11	995
46	578	128	222	18	15	6	6	973
47	377	181	158	23	128	6	11	884
48	477	271	123	63	8	4	23	969
49	331	132	377	44	6	2	7	899
50	244	86	38	2	2	4	4	380
51	361	213	102	3	4	6	2	691
52	587	211	175	6	5	9	5	998
53	210	90	140	3	1	2	6	452
54	416	116	95	3	4	7	2	643
55	401	81	105	1	3	3	2	596
56	721	105	53	11	11	5	10	916
57	514	118	31	3	3	6	7	682
58	644	92	36	10	1	4	13	800
59	642	74	28	13	2	5	16	780
60	539	109	166	5	7	4	4	834
61	565	175	85	14	4	10	12	865
62	516	174	239	2	2	7	5	945
63	560	135	61	5	4	8	10	783
64	517	118	93	4	10	4	8	754
65	408	191	228	11	0	4	5	847
66	319	189	311	9	1	6	4	839
67	637	110	27	4	8	2	13	801
68	489	102	46	13	14	0	7	671
69	383	357	217	17	27	11	5	1017
70	450	283	125	10	17	9	12	906

Contd....

Polling Station Level Election Results

Winner, Runner-up and 3rd Party Position & Winning Margin According to Polling Stations in Shirol Assembly in Assembly Election (AE) under Hatkanangle Parliamentary Constituency in Maharashtra (2019)

Polling Station Number	Winner Party	Winner Votes (%)	Runner-up Party	Runner-up Votes (%)	Winning Margin Votes (%)	Third Party	Third Party Votes (%)	Other Votes (%)
71	IND (RSP)	266 (47.16)	SHS	161 (28.55)	105 (18.61)	SWP	116 (20.57)	21 (3.72)
72	IND (RSP)	310 (61.14)	SWP	103 (20.32)	207 (40.82)	SHS	69 (13.61)	25 (4.93)
73	IND (RSP)	309 (41.59)	SHS	268 (36.07)	41 (5.52)	SWP	142 (19.11)	24 (3.23)
74	SHS	183 (36.38)	IND (RSP)	170 (33.8)	13 (2.58)	SWP	115 (22.86)	35 (6.96)
75	IND (RSP)	231 (42)	SHS	196 (35.64)	35 (6.36)	SWP	97 (17.64)	26 (4.73)
76	IND (RSP)	328 (53.86)	SHS	204 (33.5)	124 (20.36)	SWP	48 (7.88)	29 (4.76)
77	IND (RSP)	473 (64.88)	SHS	175 (24.01)	298 (40.87)	SWP	44 (6.04)	37 (5.08)
78	IND (RSP)	557 (60.54)	SHS	215 (23.37)	342 (37.17)	SWP	103 (11.2)	45 (4.89)
79	IND (RSP)	396 (40.08)	SHS	338 (34.21)	58 (5.87)	SWP	231 (23.38)	23 (2.33)
80	IND (RSP)	375 (46.82)	SWP	229 (28.59)	146 (18.23)	SHS	179 (22.35)	18 (2.25)
81	IND (RSP)	452 (50.17)	SHS	297 (32.96)	155 (17.21)	SWP	102 (11.32)	50 (5.55)
82	IND (RSP)	382 (64.86)	SHS	144 (24.45)	238 (40.41)	SWP	29 (4.92)	34 (5.77)
83	IND (RSP)	177 (49.44)	SHS	110 (30.73)	67 (18.71)	SWP	54 (15.08)	17 (4.75)
84	IND (RSP)	297 (58.12)	SHS	74 (14.48)	223 (43.64)	SWP	62 (12.13)	78 (15.26)
85	IND (RSP)	333 (65.94)	SHS	55 (10.89)	278 (55.05)	VBA	54 (10.69)	63 (12.48)
86	IND (RSP)	487 (55.09)	SHS	156 (17.65)	331 (37.44)	SWP	103 (11.65)	138 (15.61)
87	IND (RSP)	596 (58.03)	SHS	281 (27.36)	315 (30.67)	SWP	83 (8.08)	67 (6.52)
88	IND (RSP)	302 (43.02)	SHS	205 (29.2)	97 (13.82)	SWP	138 (19.66)	57 (8.12)
89	IND (RSP)	610 (63.74)	SHS	228 (23.82)	382 (39.92)	SWP	83 (8.67)	36 (3.76)
90	IND (RSP)	256 (42.31)	SHS	224 (37.02)	32 (5.29)	SWP	101 (16.69)	24 (3.97)
91	IND (RSP)	601 (70.21)	SHS	154 (17.99)	447 (52.22)	SWP	68 (7.94)	33 (3.86)
92	SHS	493 (51.14)	IND (RSP)	227 (23.55)	266 (27.59)	SWP	196 (20.33)	48 (4.98)
93	SHS	470 (48.45)	IND (RSP)	281 (28.97)	189 (19.48)	SWP	148 (15.26)	71 (7.32)
94	SHS	364 (40.35)	SWP	252 (27.94)	112 (12.41)	IND (RSP)	196 (21.73)	90 (9.98)
95	SHS	451 (48.76)	IND (RSP)	249 (26.92)	202 (21.84)	SWP	115 (12.43)	110 (11.89)
96	VBA	269 (33.88)	IND (RSP)	253 (31.86)	16 (2.02)	SWP	128 (16.12)	144 (18.14)
97	SWP	250 (29.14)	IND (RSP)	242 (28.21)	8 (0.93)	SHS	227 (26.46)	139 (16.2)
98	SHS	321 (40.94)	IND (RSP)	320 (40.82)	1 (0.12)	JSS	76 (9.69)	67 (8.55)
99	SHS	211 (32.87)	IND (RSP)	193 (30.06)	18 (2.81)	SWP	193 (30.06)	45 (7.01)
100	IND (RSP)	467 (50.6)	SHS	254 (27.52)	213 (23.08)	JSS	87 (9.43)	115 (12.46)
101	SHS	396 (54.7)	IND (RSP)	172 (23.76)	224 (30.94)	JSS	82 (11.33)	74 (10.22)
102	SHS	397 (46.6)	IND (RSP)	280 (32.86)	117 (13.74)	SWP	106 (12.44)	69 (8.1)
103	SHS	342 (40.52)	IND (RSP)	239 (28.32)	103 (12.2)	SWP	181 (21.45)	82 (9.72)
104	SHS	319 (44.37)	SWP	169 (23.5)	150 (20.87)	IND (RSP)	168 (23.37)	63 (8.76)
105	SHS	630 (67.89)	SWP	98 (10.56)	532 (57.33)	JSS	97 (10.45)	103 (11.1)

Contd....

Socio-Economic Amenities - Rural

Access to Education Facilities

Particulars	Number of Villages (% of Population)				
	Available	Not Available	If Not Available (Distance of Nearest Facility)		
			A	B	C
Govt. Primary School	54 (100)	0 (0)	0 (0)	0 (0)	0 (0)
Private Primary School	12 (34)	42 (66)	0 (0)	0 (0)	0 (0)
Govt. Middle School	54 (100)	0 (0)	0 (0)	0 (0)	0 (0)
Private Middle School	6 (19)	48 (81)	0 (0)	0 (0)	0 (0)
Govt. Secondary School	42 (91)	12 (9)	5 (3)	2 (1)	3 (2)
Private Secondary School	10 (23)	44 (77)	0 (0)	0 (0)	0 (0)
Govt. Senior Secondary School	25 (71)	29 (29)	11 (11)	13 (14)	3 (2)
Private Senior Secondary School	2 (8)	52 (92)	1 (0)	1 (2)	0 (0)
Govt. Arts and Science Degree College	6 (31)	48 (69)	14 (17)	18 (32)	15 (19)
Private Arts and Science Degree College	0 (0)	54 (100)	0 (0)	1 (2)	0 (0)
Govt. Engineering College	0 (0)	54 (100)	3 (9)	10 (27)	20 (29)
Private Engineering College	0 (0)	54 (100)	3 (3)	9 (22)	9 (10)
Govt. Medicine College	0 (0)	54 (100)	3 (9)	7 (24)	23 (34)
Private Medicine College	0 (0)	54 (100)	3 (3)	7 (14)	11 (15)
Govt. Management Institute	0 (0)	54 (100)	3 (9)	7 (24)	23 (34)
Private Management Institute	0 (0)	54 (100)	3 (3)	7 (14)	11 (15)
Govt. Polytechnic	0 (0)	54 (100)	2 (6)	7 (10)	22 (44)
Private Polytechnic	1 (1)	53 (99)	3 (3)	11 (26)	8 (9)
Govt. Vocational Training School/ITI	2 (14)	52 (86)	5 (9)	16 (30)	26 (40)
Private Vocational Training School/ITI	1 (2)	53 (98)	1 (0)	3 (5)	0 (0)
Govt. Non Formal Training Centre	0 (0)	54 (100)	3 (6)	8 (14)	43 (80)
Private Non Formal Training Centre	0 (0)	54 (100)	0 (0)	0 (0)	0 (0)
Govt. School For Disabled	1 (9)	53 (91)	7 (14)	5 (11)	38 (62)
Private School For Disabled	0 (0)	54 (100)	0 (0)	3 (5)	0 (0)
Government Others	0 (0)	54 (100)	0 (0)	0 (0)	0 (0)
Private Others	8 (15)	46 (85)	0 (0)	0 (0)	0 (0)

Note : Distance A : Less than 5 km; B : Between 5-10 km; C : 10+ km.; Source : Data Analysis is based on 2011 Census.

DISCLAIMER

The Terms of Use and Disclaimer of Datanet India Private Limited (hereinafter referred to as "Datanet") for use of this analysis report of **Shirol Assembly Constituency (Shirol Vidhan Sabha)** :-

1. **Assembly Factbook™** is a Registered Trade Mark owned by Datanet.
2. All the maps are sketched and graphical representation only and have not been drawn to the scale and also not to represent the actual geographical area or boundary of the unit.
3. The data for the aforesaid analysis is based on authentic sources and has been culled from the various publications of Census, CSO and NSSO for district and block level data, various central and state government departments, Central & State Elections Commissions and the concerned Returning Officers' releases, Electoral Rolls, Election results and allied publications, internal assessment, surveys, estimates and analysis. Therefore, certain adjustment of data at micro level may have been done to arrive closer to the macro data.
4. Data have been provided on an "As Is" and "As AVAILABLE" basis
5. The colours shown in the maps or diagram and charts of a particular party, alliance or AC are indicative and do not represent them.
6. This publication which includes maps, sheets, graphs and data would be the property under copyright of Datanet only. The user may use these for its internal study, analysis and research purposes. It's public display, re-selling or any commercial uses by the user are not allowed.
7. Datanet has taken due care and caution in compilation and processing of data and allied information, but does not guarantee the accuracy, adequacy or completeness of any information/analysis and will be not responsible for any errors or omissions or for the results obtained from the use of such information/analysis.
8. All the contents for the publication have been culled from various authentic sources and Datanet reasonably believes such sources to be reliable, but does not make any representations, express or implied as to the accuracy or fitness of use of such information. The information or contents of the information/analysis do not constitute advice and should not be relied upon in making (or refraining from making) any decision. Any reliance placed upon the information provided by Datanet is the sole responsibility and strictly at the user's risk.
9. In no event will Datanet be liable for any damages (including, without limitation, damages for loss of business projects, or loss of profits) arising in contract, tort or otherwise from the use of or inability to use any of its contents, or from any action taken (or refrained from being taken) as a result of using the analysis or any of its contents. Datanet its directors, owners, editors, officials, employees, distributor and agents or any associate will not be liable for any errors in the information contained or any consequences arising from the use of the contents of the provided information/analysis.
10. If any provision of these terms and conditions is held invalid or illegal or unenforceable for any reason by any court of competent jurisdiction, such provision shall be severed and the remainder of provisions of the terms and conditions shall continue in full force and effect as if the Term of Use had been executed with the invalid, illegal or unenforceable provision eliminated.
11. If there are any discrepancies in the information provided, please bring it to attention of Datanet for suitable rectification measures.

Buy Online This Complete Book At
Datanet India eBooks Store

www.indiastatpublications.com

or go directly at

[http://www.indiastatpublications.com/
Assembly_factbook/Maharashtra/Hatkanangle/ Shirol](http://www.indiastatpublications.com/Assembly_factbook/Maharashtra/Hatkanangle/Shirol)

 **india**stat**elections**

ISBN : 978-93-5293-345-7



9 789352 933457