



Maharashtra

# Assembly Factbook™

Basmath Assembly Constituency



Key Electoral Data of Basmath  
Assembly Constituency (Vidhan Sabha)

Maharashtra

# Assembly Factbook™

Basmath Assembly Constituency



Basmath Vidhan Sabha

## **Editor & Director**

Dr. R.K. Thukral

## **Research Editor**

Dr. Shafeeq Rahman

## **Compiled, Researched and Published by Datanet India Pvt. Ltd.**

D-100, 1st Floor,

Okhla Industrial Area, Phase-I,  
New Delhi- 110020.

Ph.: 91-11- 43580781-84

Email : support@indiastatpublications.com

ebsite : www.indiastatelections.com

## **Online Book Store :**

www.indiastatpublications.com

**Report No. :** AFB/MH-092-0125

**ISBN :** 978-93-5293-177-4

**First Edition :** January, 2018

**Eighth Updated Edition :** January, 2025

**Price :** Rs. 11500/-

US\$ 310

**© Datanet India Pvt. Ltd.**

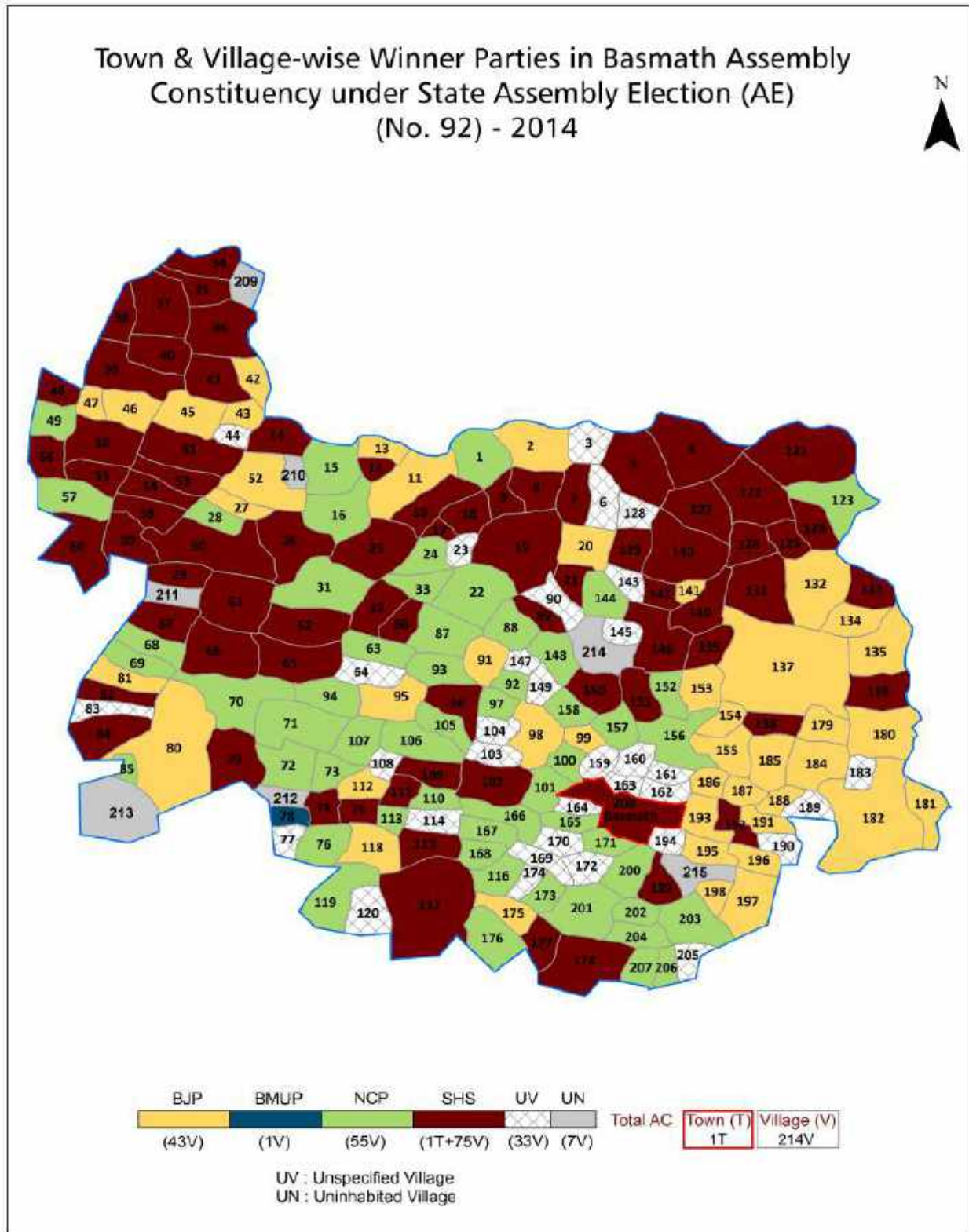
All rights reserved. No part of this book may be reproduced, stored in a retrieval system or transmitted in any form or by any means, mechanical photocopying, photographing, scanning, recording or otherwise without the prior written permission of the publisher. Please refer to Disclaimer at page no. 206 for the use of this publication.

Printed in India

# Contents

No.	Particulars	Page No.
	<b>Introduction</b>	
1	Assembly Constituency - (Vidhan Sabha) at a Glance   Features of Assembly as per Delimitation Commission of India (2008)	1-2
	<b>Location and Political Maps</b>	
2	Location Map   Boundaries of Assembly Constituency - (Vidhan Sabha in District   Boundaries of Assembly Constituency under Parliamentary Constituency - (Lok Sabha)   Town & Village-wise Winner Parties- 2024-PE, 2024-AE, 2019-PE, 2019-AE, 2014-PE and 2014-AE	3-10
	<b>Administrative Setup (2011)</b>	
3	District   Sub-district   Towns   Villages   Inhabited Villages   Uninhabited Villages   Village Panchayat   Intermediate Panchayat	11-22
	<b>Demographics (2011)</b>	
4	Population   Households   Rural/Urban Population   Towns and Villages by Population Size   Sex Ratio (Total & 0-6 Years)   Religious Population   Social Population   Literacy Rate	23-24
	<b>Electoral Features</b>	
5	Important Dates of Last Elections Held   Electors by Gender   Service Electors   Voters   Voters Turnout   Polling Stations & Average Number of Electors per Polling Station   Electors by Age Group   Present Elected Representatives	25-30
	<b>Historical Summary Election Results</b>	
6	Vote Share of Major Parties   Winning Margin (Number & Percentage   Polarity of Parties   Summary Result of Assembly Segment of Parliamentary Elections 2024, 2019, 2014, 2009, 2004 and 1999   Summary Result of Assembly Elections 2024, 2019, 2014, 2009, 2004, 1999, 1995, 1990, 1985, 1980, 1978, 1972, 1967 and 1962	31-52
	<b>Polling Station Level Election Results</b>	
7	Name and Number of Polling Station 2024-PE, 2024-AE, 2019-PE, 2019-AE, 2014-PE and 2014-AE   Polling Station-wise Electors, Voters & Voters Turnout 2024-PE, 2024-AE, 2019-PE, 2019-AE, 2014-PE and 2014-AE   Polling Station wise Elections Results 2024-PE, 2024-AE, 2019-PE, 2019-AE, 2014-PE & 2014-AE	53-186
	<b>Share of Assembly Constituency</b>	
8	Share of Assembly Constituency - (Vidhan Sabha) in State, District and Parliamentary Constituency - (Lok Sabha)	187
	<b>Socio-Economic Amenities (2011)</b>	
9	Access to Administrative Units   Agricultural, Manufacturing and Industrial Commodities   Demographic Indicators   Education   Health & Manpower   Drinking Water Supply   Sanitation   Entertainment and Recreations Infrastructure   Power   Food Allocation Distribution and Marketing of Agriculture Commodities Infrastructure   Transport and Road Infrastructure   Communication   Banking and Financial Services   Land Use   Irrigation Source	189-201
10	<b>Abbreviation &amp; Sources</b>	203-204
11	<b>Disclaimer</b>	206

Location & Political Map



## Administrative Setup

### List of Village Panchayat & Intermediate Panchayat (Block) Name - 2011

Village Name	Village Panchayat Name	Intermediate Panchayat Name
Adgaon	Adgaon	Basmath
Agdad	-	Basmath
Ajalsonda	Ajalsonda	Aundha (Nagnath)
Akoli	Akoli	Basmath
Amba	-	Basmath
Ambanath	Amba	Basmath
Anjanwadi	Anjanwadi	Aundha (Nagnath)
Ankhali	Ankhali	Aundha (Nagnath)
Aral	Aral	Basmath
Asegaon	Asegaon	Basmath
Asola Traf Aundha	Asola Tarf Aundha	Aundha (Nagnath)
Asola traf lakh	Asola Tarf Lakh	Aundha (Nagnath)
Babhulgaon	-	Basmath
Bagdad	Mudi	Basmath
Balegaon	Belgaon	Basmath
Barepurwadi	Mahagaon	Basmath
Basmat	-	Basmath
Berula	Berula	Aundha (Nagnath)
Bhagwa	Chimegaon	Aundha (Nagnath)
Bhendegaon	-	Basmath
Bhogaon	-	Basmath
Bhoripgaon	Bhoripgaon	Basmath
Borala	-	Basmath
Borgaon Bk.	Borgaon Bk	Basmath
Borgaon Kh.	Borgaon Kh	Basmath
Borisawant	Borisawant	Basmath
Brahmangaon Bk.	Brahman Gaon	Basmath
Brahmangaon Kh.	Brahmangaon	Basmath
Chandgavhan	-	Basmath

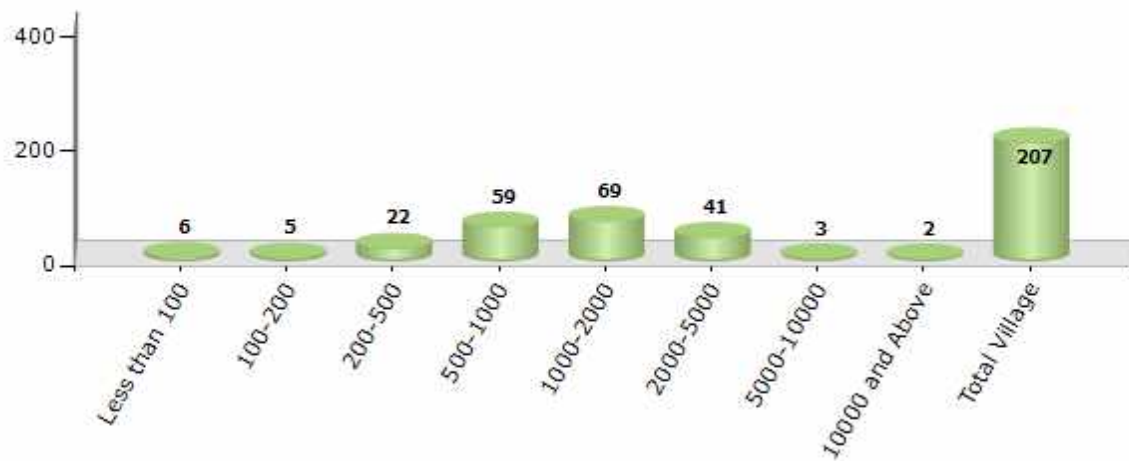
Contd....

## Demographics

### Number of Villages by Population Size - 2011

Less than 100	100-200	200-500	500-1000	1000-2000	2000-5000	5000-10000	10000 and Above	Total Village
6	5	22	59	69	41	3	2	207

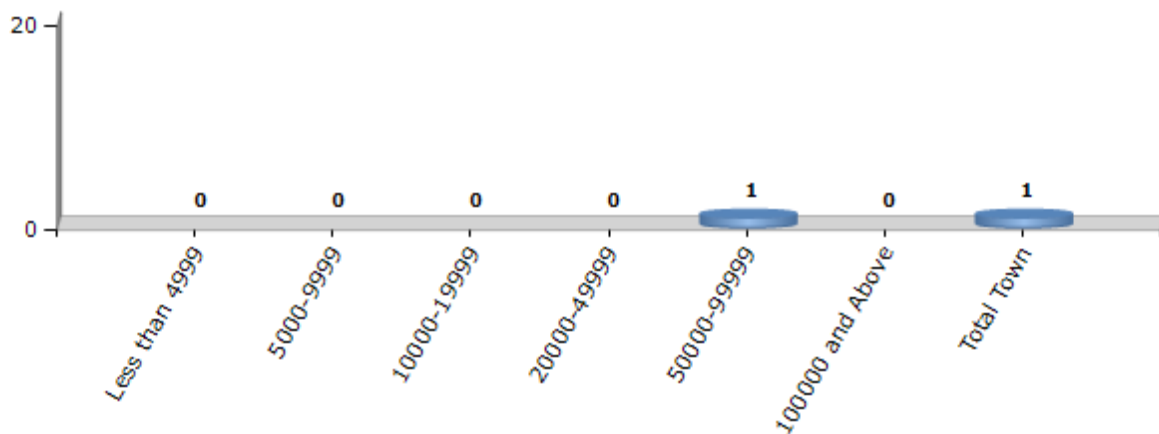
Number of Villages by Population Size - 2011



### Number of Towns by Population Size - 2011

Less than 4999	5000-9999	10000-19999	20000-49999	50000-99999	100000 and Above	Total Town
0	0	0	0	1	0	1

Number of Towns by Population Size - 2011

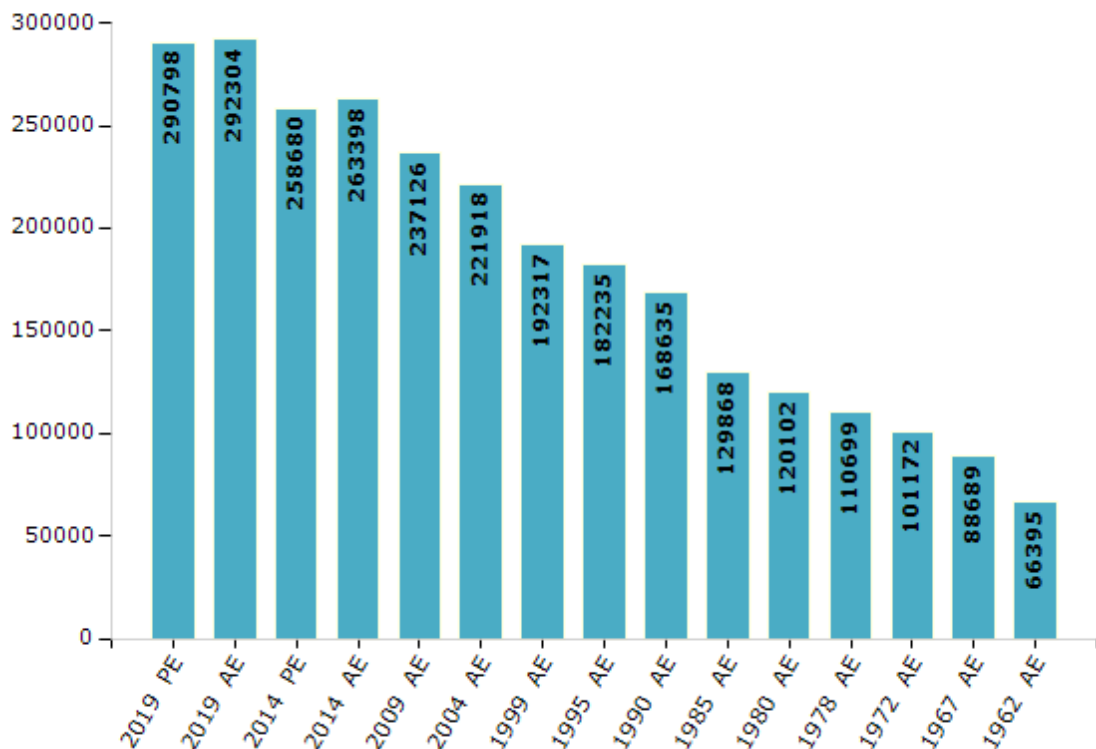


## Electoral Features

### Electors by Male & Female

Year	Male	Female	Others	Total	Year	Male	Female	Others	Total
2019 PE	151519	139278	1	290798	1999 AE	96657	95660	-	192317
2019 AE	152152	140151	1	292304	1995 AE	91105	91130	-	182235
2014 PE	136996	121684	0	258680	1990 AE	84890	83745	-	168635
2014 AE	138988	124410	0	263398	1985 AE	63900	65968	-	129868
2009 PE	-	-	-	-	1980 AE	60674	59428	-	120102
2009 AE	122136	114990	-	237126	1978 AE	55049	55650	-	110699
2004 PE	-	-	-	-	1972 AE	51102	50070	-	101172
2004 AE	112539	109379	-	221918	1967 AE	-	-	-	88689
1999 PE	-	-	-	-	1962 AE	-	-	-	66395

Number of Electors



Note : AE : Assembly Election, PE : Assembly Segment of Parliamentary Election

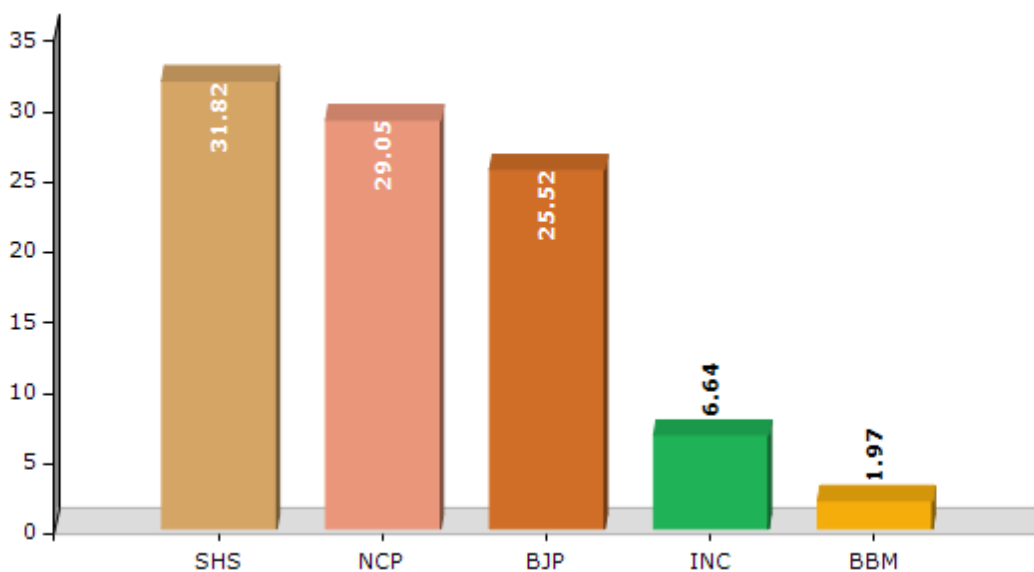


## Historical Summary Election Results

### Summary Result of Assembly Election - 2014

Candidate Name	Party	Votes	Votes %
Mundada Jaiprakash Shankarlal	SHS	63851	31.82
Jaiprakash Raosaheb Dandegaonkar	NCP	58295	29.05
Adv. Jadhav Shivajirao Munjajirao	BJP	51197	25.52
Abdul Hafiz Abdul Raheman	INC	13325	6.64
Adv. Iptekhar M. Jabbar Shaikh	BBM	3956	1.97
Jadhav Shivaji Laxmanrao	IND	2501	1.25
Gite Minakshi Gangadhar	BMUP	1797	0.9
Khaja Jahangir Shaikh	BSP	1670	0.83
Waghmare Ravikiran Ramrao	IND	1260	0.63
Sarode Gopinath Yashwantrao	IND	851	0.42
Shaikh Subhan Ali Mohammed Ali	WPOI	526	0.26
Sutare Babasaheb Shankar	IND	458	0.23
	NOTA	962	0.48

Votes Percentage of Top Parties - 2014



## Polling Station Level Election Results

### Number and Name of Polling Stations (PS) (2019 AE)

Number of Polling Stations	Name of Polling Stations	Number of Polling Stations	Name of Polling Stations
1	Z.P.P.S. Keli RoomNo. 01	22	Z.P.P.S. Pota Bu. RoomNo. 01
2	Z.P.P.S. Keli Tanda RoomNo. 01	23	Z.P.P.S. Pota Khurd RoomNo. 02
3	Z.P.P.S. Pardi Sawali RoomNo. 01	24	Z.P.P.S. Anjanwadi RoomNo. 01
4	Z.P.P.S. Sawali Khurd RoomNo. 01	25	Z.P.P.S. Kondsi Bu. RoomNo. 01
5	Z.P.P.S. Kamtha Room No. 01	26	Z.P.P.S. Wagarwadi RoomNo. 01
6	Z.P.P.S.Jodpimpri RoomNo. 01	27	Z.P.P.S. Wagarwadi Tanda RoomNo. 01
7	Z.P.P.S. Rupur Camp RoomNo. 01	28	Z.P.P.S. Nageshwadi Room No. 01
8	Z.P.P.S. Rupur Tanda RoomNo. 01	29	Z.P.P.S. Nageshwadi RoomNo. 02
9	Z.P.P.S. Gojegaon RoomNo. 01	30	Z.P.P.S. Daregaon Room No. 01
10	Z.P.P.S. Dhar RoomNo. 01	31	Z.P.P.S. Daregaon Room No. 02
11	Z.P.P.S. Chimegaon RoomNo. 01	32	Z.P.P.S. Asola T. Lakh RoomNo. 01
12	Z.P.P.S. Salna RoomNo. 01	33	Z.P.P.S. Asola T. Lakh RoomNo. 02
13	Z.P.P.S. Salna RoomNo. 02	34	ZPCPS Lohra Bu. RoomNo. 01
14	Z.P.P.S. Rameshwar RoomNo. 01	35	ZPCPS Lohra Bu. RoomNo. 02
15	Z.P.P.S. Hiwarkheda RoomNo. 01	36	Z.P.P.S. Revansidh Tanda RoomNo. 01
16	Z.P.P.S. Yeli RoomNo. 01	37	Post Basic High SchoolAshramshalaLohra Khurd RoomN
17	Z.P.P.S. Daudgaon RoomNo. 01	38	Z.P.C.P. School, Pangra Shinde South wing, Room no
18	Z.P.P.S. Landala RoomNo. 01	39	Z.P.C.P. School, Pangra Shinde South wing, Room no
19	Z.P.P.S. Undegaon RoomNo. 01	40	Z.P.C.P. School, Pangra Shinde North wing, Room no
20	Z.P.P.S. Ankhali RoomNo. 01	41	Bahirji Smarak Vidyalaya, Wapti Room no.1
21	Z.P.P.S. Ankhaliwadi RoomNo. 01	42	Bahirji Smarak Vidyalaya, Wapti Room no. 2

Contd....

## Polling Station Level Election Results

### Polling Station-wise Votes Secured by Overall Top Five Parties in Basmath Assembly in Assembly Election (AE) under Hingoli Parliamentary Constituency in Maharashtra (2019)

Number of Polling Station	Winner - Chandrakant Alias Rajubhaiyya Ramakant Nawghare (NCP)	Runner-up - Adv. Shivaji Munjajirao Jadhav (IND)	3rd - Mundada Jaiprakash Shankarlal (SHS)	4th - Shaikh Farid Alias Munir Isak Patel (VBA)	5th - Gautam Marotrao Dipke (BSP)	NOTA	Other	Total Votes Secured
36	12	126	164	2	1	3	1	309
37	99	403	369	21	4	11	23	930
38	104	367	374	1	3	19	15	883
39	160	363	273	6	2	6	17	827
40	86	354	262	64	3	10	21	800
41	118	224	127	101	4	10	25	609
42	179	143	220	3	3	7	14	569
43	283	208	111	11	5	16	25	659
44	114	166	129	30	1	9	14	463
45	88	132	315	74	2	8	15	634
46	39	204	401	3	7	11	28	693
47	143	80	203	1	6	8	15	456
48	187	157	129	4	1	5	13	496
49	42	59	380	71	2	4	15	573
50	102	50	375	53	1	1	11	593
51	21	653	19	146	1	13	22	875
52	360	310	217	36	3	11	23	960
53	245	187	52	286	8	4	18	800
54	353	120	128	14	2	5	18	640
55	515	67	126	152	1	2	25	888
56	546	272	166	9	3	10	16	1022
57	235	208	98	203	4	5	11	764
58	156	115	181	29	4	0	10	495
59	87	158	319	10	8	5	22	609
60	72	125	94	7	3	0	11	312
61	72	141	297	27	3	7	23	570
62	154	65	156	134	1	5	11	526
63	184	81	74	7	2	2	10	360
64	370	183	34	33	1	4	10	635
65	200	238	27	116	7	5	19	612
66	76	523	246	41	5	13	21	925
67	54	303	183	370	4	6	13	933
68	83	125	115	446	4	3	15	791
69	57	76	180	191	3	0	7	514
70	54	60	81	252	5	4	17	473

Contd....

## Polling Station Level Election Results

### Winner, Runner-up and 3rd Party Position & Winning Margin According to Polling Stations in Basmath Assembly in Assembly Election (AE) under Hingoli Parliamentary Constituency in Maharashtra (2019)

Polling Station Number	Winner Party	Winner Votes (%)	Runner-up Party	Runner-up Votes (%)	Winning Margin Votes (%)	Third Party	Third Party Votes (%)	Other Votes (%)
71	VBA	230 (40.49)	IND (ASMJ)	158 (27.82)	72 (12.67)	SHS	116 (20.42)	64 (11.27)
72	VBA	235 (37.84)	SHS	212 (34.14)	23 (3.7)	IND (ASMJ)	117 (18.84)	57 (9.18)
73	IND (ASMJ)	120 (30.85)	SHS	109 (28.02)	11 (2.83)	VBA	102 (26.22)	58 (14.91)
74	IND (ASMJ)	177 (34.1)	VBA	131 (25.24)	46 (8.86)	SHS	125 (24.08)	86 (16.57)
75	VBA	182 (38.4)	IND (ASMJ)	120 (25.32)	62 (13.08)	SHS	99 (20.89)	73 (15.4)
76	IND (ASMJ)	207 (40.67)	NCP	115 (22.59)	92 (18.08)	SHS	105 (20.63)	82 (16.11)
77	IND (ASMJ)	312 (43.82)	NCP	199 (27.95)	113 (15.87)	SHS	130 (18.26)	71 (9.97)
78	IND (ASMJ)	234 (33.82)	NCP	168 (24.28)	66 (9.54)	SHS	152 (21.97)	138 (19.94)
79	NCP	641 (60.24)	SHS	149 (14)	492 (46.24)	IND (ASMJ)	118 (11.09)	156 (14.66)
80	NCP	149 (51.74)	SHS	79 (27.43)	70 (24.31)	IND (ASMJ)	48 (16.67)	12 (4.17)
81	IND (ASMJ)	337 (49.56)	SHS	223 (32.79)	114 (16.77)	NCP	88 (12.94)	32 (4.71)
82	NCP	383 (41.72)	IND (ASMJ)	318 (34.64)	65 (7.08)	SHS	116 (12.64)	101 (11)
83	NCP	427 (53.58)	VBA	136 (17.06)	291 (36.52)	IND (ASMJ)	108 (13.55)	126 (15.81)
84	VBA	336 (45.59)	IND (ASMJ)	146 (19.81)	190 (25.78)	SHS	131 (17.77)	124 (16.82)
85	NCP	188 (36.65)	IND (ASMJ)	158 (30.8)	30 (5.85)	SHS	105 (20.47)	62 (12.09)
86	SHS	258 (39.15)	NCP	191 (28.98)	67 (10.17)	IND (ASMJ)	180 (27.31)	30 (4.55)
87	VBA	266 (38.61)	NCP	187 (27.14)	79 (11.47)	SHS	135 (19.59)	101 (14.66)
88	SHS	387 (43)	IND (ASMJ)	272 (30.22)	115 (12.78)	NCP	118 (13.11)	123 (13.67)
89	IND (ASMJ)	273 (40.69)	NCP	198 (29.51)	75 (11.18)	SHS	115 (17.14)	85 (12.67)
90	SHS	304 (38.53)	IND (ASMJ)	223 (28.26)	81 (10.27)	NCP	209 (26.49)	53 (6.72)
91	NCP	202 (34.3)	SHS	157 (26.66)	45 (7.64)	IND (ASMJ)	129 (21.9)	101 (17.15)
92	SHS	164 (46.86)	IND (ASMJ)	122 (34.86)	42 (12)	NCP	42 (12)	22 (6.29)
93	NCP	220 (35.37)	IND (ASMJ)	195 (31.35)	25 (4.02)	SHS	149 (23.95)	58 (9.32)
94	IND (ASMJ)	462 (53.78)	NCP	256 (29.8)	206 (23.98)	VBA	62 (7.22)	79 (9.2)
95	IND (ASMJ)	178 (40.27)	NCP	134 (30.32)	44 (9.95)	SHS	113 (25.57)	17 (3.85)
96	IND (ASMJ)	401 (49.2)	NCP	158 (19.39)	243 (29.81)	SHS	149 (18.28)	107 (13.13)
97	IND (ASMJ)	176 (34.58)	VBA	175 (34.38)	1 (0.2)	NCP	83 (16.31)	75 (14.73)
98	IND (ASMJ)	206 (36.4)	SHS	198 (34.98)	8 (1.42)	VBA	76 (13.43)	86 (15.19)
99	IND (ASMJ)	194 (35.02)	SHS	182 (32.85)	12 (2.17)	VBA	96 (17.33)	82 (14.8)
100	IND (ASMJ)	500 (64.18)	NCP	170 (21.82)	330 (42.36)	SHS	60 (7.7)	49 (6.29)
101	IND (ASMJ)	340 (35.79)	SHS	284 (29.89)	56 (5.9)	NCP	193 (20.32)	133 (14)
102	IND (ASMJ)	91 (42.52)	SHS	69 (32.24)	22 (10.28)	NCP	42 (19.63)	12 (5.61)
103	NCP	331 (56.2)	SHS	163 (27.67)	168 (28.53)	IND (ASMJ)	65 (11.04)	30 (5.09)
104	VBA	233 (43.47)	NCP	168 (31.34)	65 (12.13)	IND (ASMJ)	79 (14.74)	56 (10.45)
105	SHS	324 (35.6)	NCP	301 (33.08)	23 (2.52)	IND (ASMJ)	155 (17.03)	130 (14.29)

Contd....

## Socio-Economic Amenities - Rural

### Access to Education Facilities

Particulars	Number of Villages (% of Population)				
	Available	Not Available	If Not Available (Distance of Nearest Facility)		
			A	B	C
Govt. Primary School	196 (100)	11 (0)	0 (0)	11 (0)	0 (0)
Private Primary School	2 (8)	205 (92)	0 (0)	0 (0)	0 (0)
Govt. Middle School	127 (86)	80 (14)	43 (8)	26 (4)	4 (1)
Private Middle School	3 (7)	204 (93)	3 (1)	3 (0)	1 (0)
Govt. Secondary School	31 (37)	176 (63)	32 (11)	72 (27)	21 (5)
Private Secondary School	6 (10)	201 (90)	20 (7)	23 (8)	4 (1)
Govt. Senior Secondary School	12 (19)	195 (81)	22 (8)	73 (32)	33 (9)
Private Senior Secondary School	6 (12)	201 (88)	16 (7)	32 (13)	15 (6)
Govt. Arts and Science Degree College	2 (8)	205 (92)	4 (1)	37 (17)	82 (37)
Private Arts and Science Degree College	0 (0)	207 (100)	9 (4)	26 (11)	47 (22)
Govt. Engineering College	1 (3)	206 (97)	0 (0)	10 (6)	87 (51)
Private Engineering College	0 (0)	207 (100)	2 (1)	4 (2)	103 (38)
Govt. Medicine College	0 (0)	207 (100)	0 (0)	5 (2)	166 (78)
Private Medicine College	0 (0)	207 (100)	2 (1)	3 (2)	31 (17)
Govt. Management Institute	0 (0)	207 (100)	0 (0)	5 (2)	166 (78)
Private Management Institute	0 (0)	207 (100)	2 (1)	3 (2)	31 (17)
Govt. Polytechnic	0 (0)	207 (100)	2 (1)	13 (5)	130 (54)
Private Polytechnic	1 (3)	206 (97)	2 (1)	8 (4)	51 (33)
Govt. Vocational Training School/ITI	2 (1)	205 (99)	10 (3)	40 (17)	134 (66)
Private Vocational Training School/ITI	2 (3)	205 (97)	0 (0)	6 (2)	13 (7)
Govt. Non Formal Training Centre	0 (0)	207 (100)	6 (2)	31 (13)	159 (81)
Private Non Formal Training Centre	0 (0)	207 (100)	0 (0)	2 (1)	9 (3)
Govt. School For Disabled	1 (1)	206 (99)	3 (1)	29 (13)	122 (64)
Private School For Disabled	0 (0)	207 (100)	5 (2)	11 (5)	36 (15)
Government Others	0 (0)	207 (100)	0 (0)	0 (0)	0 (0)
Private Others	30 (9)	177 (91)	0 (0)	0 (0)	0 (0)

Note : Distance A : Less than 5 km; B : Between 5-10 km; C : 10+ km.; Source : Data Analysis is based on 2011 Census.

## DISCLAIMER

The Terms of Use and Disclaimer of Datanet India Private Limited (hereinafter referred to as "Datanet") for use of this analysis report of **Basmath Assembly Constituency (Basmath Vidhan Sabha) :-**

1. **Assembly Factbook™** is a Registered Trade Mark owned by Datanet.
2. All the maps are sketched and graphical representation only and have not been drawn to the scale and also not to represent the actual geographical area or boundary of the unit.
3. The data for the aforesaid analysis is based on authentic sources and has been culled from the various publications of Census, CSO and NSSO for district and block level data, various central and state government departments, Central & State Elections Commissions and the concerned Returning Officers' releases, Electoral Rolls, Election results and allied publications, internal assessment, surveys, estimates and analysis. Therefore, certain adjustment of data at micro level may have been done to arrive closer to the macro data.
4. Data have been provided on an "As Is" and "As AVAILABLE" basis
5. The colours shown in the maps or diagram and charts of a particular party, alliance or AC are indicative and do not represent them.
6. This publication which includes maps, sheets, graphs and data would be the property under copyright of Datanet only. The user may use these for its internal study, analysis and research purposes. It's public display, re-selling or any commercial uses by the user are not allowed.
7. Datanet has taken due care and caution in compilation and processing of data and allied information, but does not guarantee the accuracy, adequacy or completeness of any information/analysis and will be not responsible for any errors or omissions or for the results obtained from the use of such information/analysis.
8. All the contents for the publication have been culled from various authentic sources and Datanet reasonably believes such sources to be reliable, but does not make any representations, express or implied as to the accuracy or fitness of use of such information. The information or contents of the information/analysis do not constitute advice and should not be relied upon in making (or refraining from making) any decision. Any reliance placed upon the information provided by Datanet is the sole responsibility and strictly at the user's risk.
9. In no event will Datanet be liable for any damages (including, without limitation, damages for loss of business projects, or loss of profits) arising in contract, tort or otherwise from the use of or inability to use any of its contents, or from any action taken (or refrained from being taken) as a result of using the analysis or any of its contents. Datanet its directors, owners, editors, officials, employees, distributor and agents or any associate will not be liable for any errors in the information contained or any consequences arising from the use of the contents of the provided information/analysis.
10. If any provision of these terms and conditions is held invalid or illegal or unenforceable for any reason by any court of competent jurisdiction, such provision shall be severed and the remainder of provisions of the terms and conditions shall continue in full force and effect as if the Term of Use had been executed with the invalid, illegal or unenforceable provision eliminated.
11. If there are any discrepancies in the information provided, please bring it to attention of Datanet for suitable rectification measures.

**Buy Online This Complete Book At  
Datanet India eBooks Store**

[www.indiastatpublications.com](http://www.indiastatpublications.com)

or go directly at

[http://www.indiastatpublications.com/  
Assembly\\_factbook/Maharashtra/Hingoli/ Basmath](http://www.indiastatpublications.com/Assembly_factbook/Maharashtra/Hingoli/Basmath)

 **india**stat**elections**

ISBN - 978-93-5293-177-4



9 789352 931774