



Maharashtra

Assembly Factbook™

Hadgaon Assembly Constituency



Key Electoral Data of Hadgaon
Assembly Constituency (Vidhan Sabha)

Maharashtra
Assembly FactbookTM
Hadgaon Assembly Constituency



Hadgaon Vidhan Sabha

Editor & Director

Dr. R.K. Thukral

Research Editor

Dr. Shafeeq Rahman

Compiled, Researched and Published by Datanet India Pvt. Ltd.

D-100, 1st Floor,

Okhla Industrial Area, Phase-I,
New Delhi- 110020.

Ph.: 91-11- 43580781-84

Email : support@indiastatpublications.com

Website : www.indiastatelections.com

Online Book Store :

www.indiastatpublications.com

Report No. : AFB/MH-084-0125

ISBN : 978-93-5293-224-5

First Edition : January, 2018

Eighth Updated Edition : January, 2025

Price : Rs. 11500/-

US\$ 310

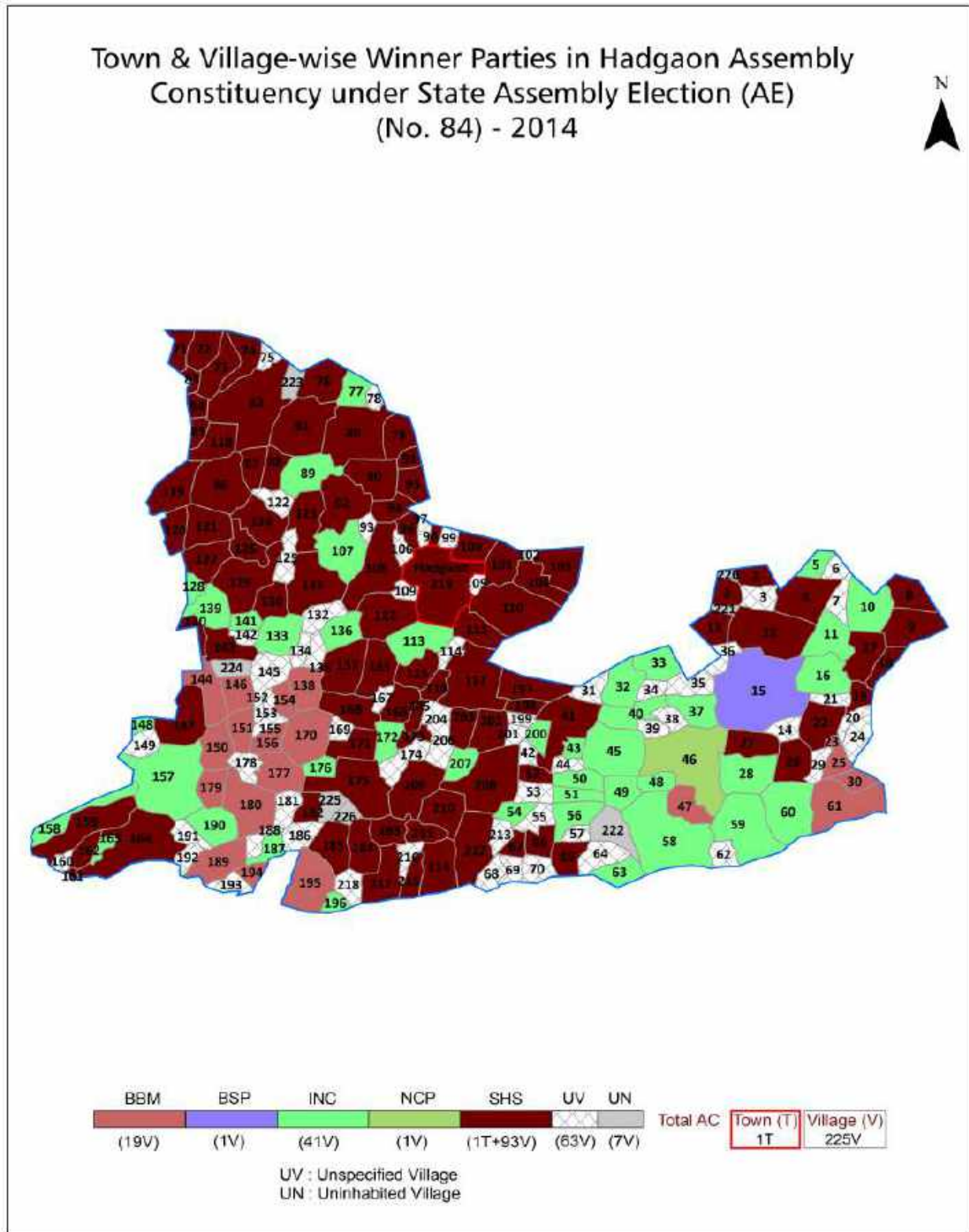
© Datanet India Pvt. Ltd.

All rights reserved. No part of this book may be reproduced, stored in a retrieval system or transmitted in any form or by any means, mechanical photocopying, photographing, scanning, recording or otherwise without the prior written permission of the publisher. Please refer to Disclaimer at page no. 202 for the use of this publication.

Printed in India

No.	Particulars	Page No.
	Introduction	
1	Assembly Constituency - (Vidhan Sabha) at a Glance Features of Assembly as per Delimitation Commission of India (2008)	1-2
	Location and Political Maps	
2	Location Map Boundaries of Assembly Constituency - (Vidhan Sabha in District Boundaries of Assembly Constituency under Parliamentary Constituency - (Lok Sabha) Town & Village-wise Winner Parties- 2024-PE, 2024-AE, 2019-PE, 2019-AE, 2014-PE and 2014-AE	3-10
	Administrative Setup (2011)	
3	District Sub-district Towns Villages Inhabited Villages Uninhabited Villages Village Panchayat Intermediate Panchayat	11-22
	Demographics (2011)	
4	Population Households Rural/Urban Population Towns and Villages by Population Size Sex Ratio (Total & 0-6 Years) Religious Population Social Population Literacy Rate	23-24
	Electoral Features	
5	Important Dates of Last Elections Held Electors by Gender Service Electors Voters Voters Turnout Polling Stations & Average Number of Electors per Polling Station Electors by Age Group Present Elected Representatives	25-30
	Historical Summary Election Results	
6	Vote Share of Major Parties Winning Margin (Number & Percentage Polarity of Parties Summary Result of Assembly Segment of Parliamentary Elections 2024, 2019, 2014, 2009, 2004 and 1999 Summary Result of Assembly Elections 2024, 2019, 2014, 2009, 2004, 1999, 1995, 1990, 1985, 1980, 1978, 1972, 1967 and 1962	31-52
	Polling Station Level Election Results	
7	Name and Number of Polling Station 2024-PE, 2024-AE, 2019-PE, 2019-AE, 2014-PE and 2014-AE Polling Station-wise Electors, Voters & Voters Turnout 2024-PE, 2024-AE, 2019-PE, 2019-AE, 2014-PE and 2014-AE Polling Station wise Elections Results 2024-PE, 2024-AE, 2019-PE, 2019-AE, 2014-PE & 2014-AE	53-182
	Share of Assembly Constituency	
8	Share of Assembly Constituency - (Vidhan Sabha) in State, District and Parliamentary Constituency - (Lok Sabha)	183
	Socio-Economic Amenities (2011)	
9	Access to Administrative Units Agricultural, Manufacturing and Industrial Commodities Demographic Indicators Education Health & Manpower Drinking Water Supply Sanitation Entertainment and Recreations Infrastructure Power Food Allocation Distribution and Marketing of Agriculture Commodities Infrastructure Transport and Road Infrastructure Communication Banking and Financial Services Land Use Irrigation Source	185-197
10	Abbreviation & Sources	199-200
11	Disclaimer	202

Location & Political Map



Administrative Setup

List of Village Panchayat & Intermediate Panchayat (Block) Name - 2011

Village Name	Village Panchayat Name	Intermediate Panchayat Name
Ada	Ada	Hadgaon
Ambala	Ambala	Hadgaon
Amgavhan	Amgavhan	Hadgaon
Andhegaon	Adhegaon	Himayatnagar
Ashti	Ashti	Hadgaon
Babhali	Babhali	Hadgaon
Baliram Tanda	Pota Bk	Himayatnagar
Bamani	Bamani	Hadgaon
Bamani Tanda	Bamani Tanda	Hadgaon
Banchincholi	Banchincholi.	Hadgaon
Baradshewala	Baradshewala	Hadgaon
Belgavhan (Hadgaon)	Belghavan	Hadgaon
Belmandal	Belmandal	Hadgaon
Bhanegaon	Bhanegaon	Hadgaon
Bhanegaon Tanda	Bhanegaon Tanda	Hadgaon
Bhategaon	Bhategaon	Hadgaon
Borgadi	-	Himayatnagar
Borgadi Tanda	-	Himayatnagar
Borgaon (Hastara)	Borgaon (Hastara)	Hadgaon
Borgaon (Tamsa)	Borgaon T	Himayatnagar
Bramhwadi	Bramhwadi	Hadgaon
Chabhara	Chambhara	Hadgaon
Chabhara (Tanda)	Chambhara (Tanda)	Hadgaon
Chakri	Chakri	Hadgaon
Chendkapur	Chendkapur	Hadgaon
Chikala	Chikala	Hadgaon
Chinchgawhan	Chinchgawhan	Hadgaon
Chinchordi	-	Himayatnagar
Choramba (Nanded)	Chorba (Nanded)	Hadgaon

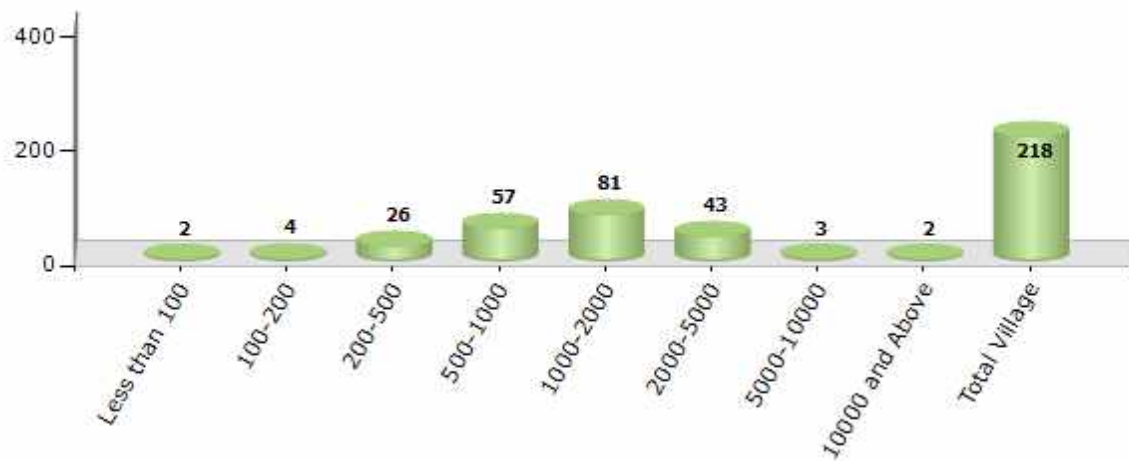
Contd....

Demographics

Number of Villages by Population Size - 2011

Less than 100	100-200	200-500	500-1000	1000-2000	2000-5000	5000-10000	10000 and Above	Total Village
2	4	26	57	81	43	3	2	218

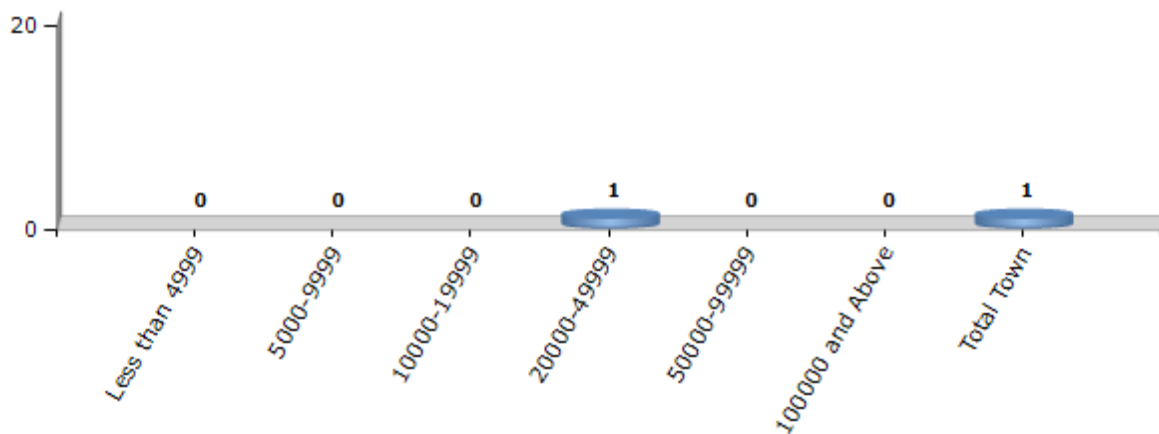
Number of Villages by Population Size - 2011



Number of Towns by Population Size - 2011

Less than 4999	5000-9999	10000-19999	20000-49999	50000-99999	100000 and Above	Total Town
0	0	0	1	0	0	1

Number of Towns by Population Size - 2011

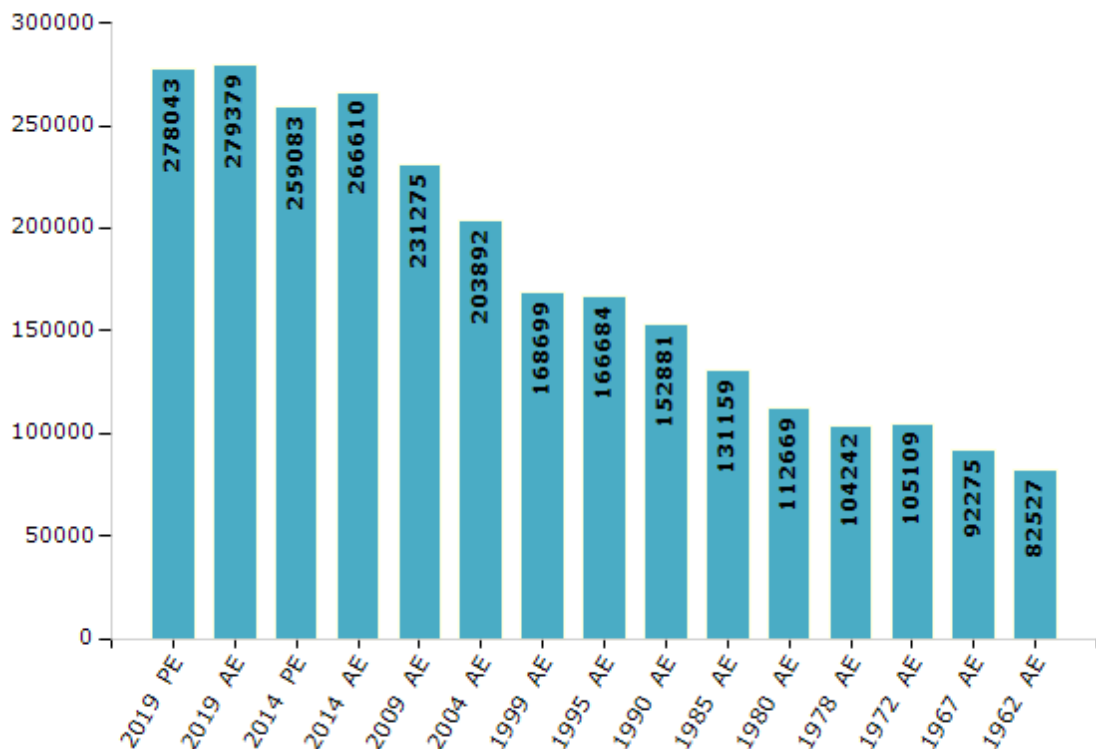


Electoral Features

Electors by Male & Female

Year	Male	Female	Others	Total	Year	Male	Female	Others	Total
2019 PE	145690	132351	2	278043	1999 AE	86206	82493	-	168699
2019 AE	146292	133086	1	279379	1995 AE	84192	82492	-	166684
2014 PE	137316	121766	1	259083	1990 AE	77500	75381	-	152881
2014 AE	140809	125800	1	266610	1985 AE	59873	71286	-	131159
2009 PE	-	-	-	-	1980 AE	55613	57056	-	112669
2009 AE	120976	110299	-	231275	1978 AE	51353	52889	-	104242
2004 PE	-	-	-	-	1972 AE	52114	52995	-	105109
2004 AE	105282	98610	-	203892	1967 AE	-	-	-	92275
1999 PE	-	-	-	-	1962 AE	-	-	-	82527

Number of Electors



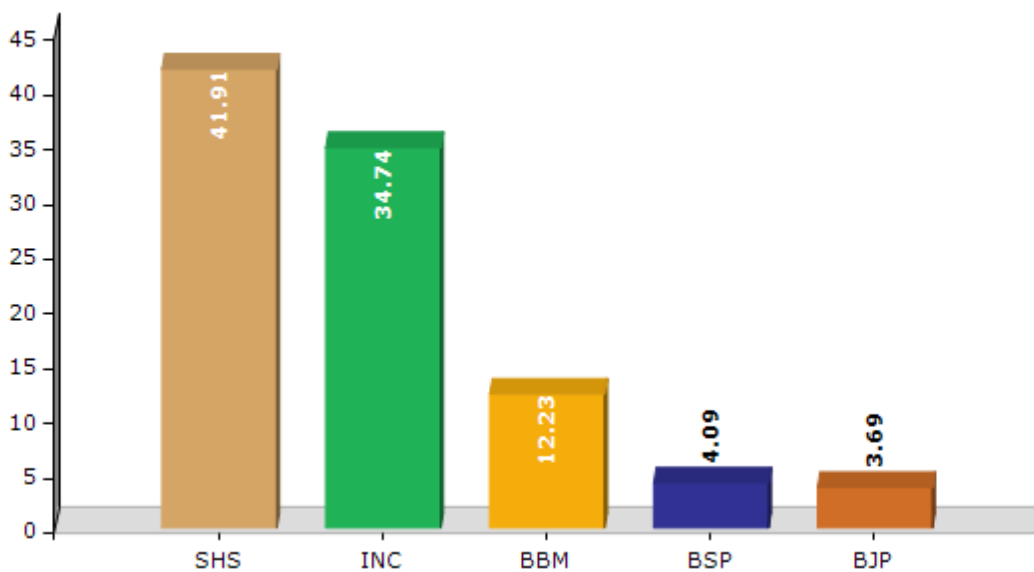
Note : AE : Assembly Election, PE : Assembly Segment of Parliamentary Election

Historical Summary Election Results

Summary Result of Assembly Election - 2014

Candidate Name	Party	Votes	Votes %
Ashtikar Patil Nagesh Bapurao	SHS	78520	41.91
Jawalgaonkar Madhavrao Nivrutirao Pawar (Patil)	INC	65079	34.74
Dr. Baliram Vishvnath Bhurke	BBM	22904	12.23
Sk. Jaker Mahmmad Chaus	BSP	7669	4.09
Latabai Shyamsundar Kadam	BJP	6908	3.69
Deshmukh Prataprao Vinayakrao	NCP	1818	0.97
Sarda Suresh Mohanlal	MNS	1647	0.88
Narayan Munjaji Naik	IND	671	0.36
Tantre Babarao Narayanrao Patil	IND	429	0.23
Padghane Dilip Dharba	RPIE	420	0.22
Govind Sogaji Tivhale	RBS	216	0.12
	NOTA	1062	0.57

Votes Percentage of Top Parties - 2014



Polling Station Level Election Results

Number and Name of Polling Stations (PS) (2019 AE)

Number of Polling Stations	Name of Polling Stations	Number of Polling Stations	Name of Polling Stations
1	Z.P.P.S.Waki	22	Z.P.P.S Bhategaon Room No.1
2	Z.P.P.S Irapur	23	Z.P.P.S Bhategaon Room No.2
3	Z.P.P.S Shiur	24	Z.P.P.S Umari khu
4	Z.P.P.S Unchegaon bu Room no.1	25	Z.P.P.S Nivala
5	Z.P.P.S Unchegaon bu Room no.2	26	Z.P.P.S Chakri
6	Z.P.P.S Sapti	27	Z.P.P.S Mahatala
7	Z.P.P.S Sapti	28	Z.P.P.S Kaleshwar
8	Z.P.P.S Manula Bu	29	Z.P.P.S Yelamb
9	Z.P.P.S Aamgavhan	30	Z.P.P.S Yelamb
10	Z.P.P.S.Talni New building East side	31	Village pachayat office Nivagha
11	Z.P.P.S.Talni New building North side	32	Z.P.C.P.S Nivagha East side
12	Z.P.P.S.Talni New building West side	33	Z.P.C.P.S. Nivagha West side
13	Z.P.P.S.Talni North side	34	Z.P.C.P.S. Nivagha South side
14	Z.P.P.S.Kohali South side	35	Z.P.C.P.S. Nivagha South side
15	Z.P.P.S.Kohali East side	36	Z.P.C.P.S. Koli South side
16	Z.P.P.S.Shirad East side	37	Z.P.C.P.S. Koli North side
17	Z.P.P.S.Shirad North side	38	Z.P.C.P.S. Koli
18	Z.P.P.S.Shirad West side	39	Z.P.P.S Maradaga
19	Z.P.P.S.Matala	40	Z.P.P.S Maradaga
20	Z.P.P.S Peva	41	Z.P.P.S Borgaon h
21	Z.P.P.S Karodi	42	Z.P.P.S Borgaon h

Contd....

Polling Station Level Election Results

Polling Station-wise Votes Secured by Overall Top Five Parties in Hadgaon Assembly in Assembly Election (AE) under Hingoli Parliamentary Constituency in Maharashtra (2019)

Number of Polling Station	Winner - Jawalgaonkar Madhavrao Nivruttirao Patil (INC)	Runner-up - Kadam Sambharao Urf Baburao Kohalikar (IND)	3rd - Ashtikar Nagesh Bapurao Patil (SHS)	4th - Bharati Sudarshan Rambharati (VBA)	5th - Ramchandra Fakira Rathod (BSP)	NOTA	Other	Total Votes Secured
36	78	814	117	4	2	2	12	1029
37	68	282	83	77	4	2	19	535
38	64	306	34	32	1	2	24	463
39	326	388	49	19	3	1	9	795
40	157	258	42	203	2	1	13	676
41	55	193	242	69	0	1	8	568
42	29	245	91	104	0	1	12	482
43	134	285	49	75	0	1	14	558
44	136	349	88	17	3	1	12	606
45	153	452	121	3	4	5	20	758
46	173	338	139	16	2	3	29	700
47	164	447	239	16	3	0	12	881
48	67	221	141	88	0	4	8	529
49	113	388	76	7	2	0	6	592
50	194	259	45	24	6	1	16	545
51	125	271	133	66	1	1	13	610
52	351	134	187	2	3	3	13	693
53	55	85	110	1	0	1	3	255
54	337	367	127	60	3	5	14	913
55	216	417	188	12	5	2	17	857
56	100	184	234	2	1	0	4	525
57	164	178	120	117	4	1	12	596
58	332	349	133	0	3	2	4	823
59	106	139	82	8	1	0	4	340
60	120	360	78	2	0	3	8	571
61	245	249	59	37	8	2	14	614
62	338	338	130	47	11	3	15	882
63	150	242	202	0	0	1	10	605
64	136	229	125	42	2	1	9	544
65	223	72	79	40	1	0	2	417
66	155	83	119	6	1	1	2	367
67	149	223	215	39	0	3	3	632
68	53	143	239	1	1	3	5	445
69	350	130	234	3	5	1	12	735
70	225	287	310	12	6	2	16	858

Contd....

Polling Station Level Election Results

Winner, Runner-up and 3rd Party Position & Winning Margin According to Polling Stations in Hadgaon Assembly in Assembly Election (AE) under Hingoli Parliamentary Constituency in Maharashtra (2019)

Polling Station Number	Winner Party	Winner Votes (%)	Runner-up Party	Runner-up Votes (%)	Winning Margin Votes (%)	Third Party	Third Party Votes (%)	Other Votes (%)
71	SHS	414 (43.13)	IND (KS)	314 (32.71)	100 (10.42)	INC	210 (21.88)	22 (2.29)
72	IND (KS)	513 (60.07)	INC	186 (21.78)	327 (38.29)	SHS	118 (13.82)	37 (4.33)
73	IND (KS)	288 (38.71)	INC	256 (34.41)	32 (4.3)	SHS	107 (14.38)	93 (12.5)
74	SHS	259 (41.71)	IND (KS)	186 (29.95)	73 (11.76)	INC	133 (21.42)	43 (6.92)
75	INC	340 (57.24)	SHS	126 (21.21)	214 (36.03)	IND (KS)	83 (13.97)	45 (7.58)
76	IND (KS)	380 (46.74)	VBA	195 (23.99)	185 (22.75)	INC	140 (17.22)	98 (12.05)
77	IND (KS)	250 (53.65)	INC	107 (22.96)	143 (30.69)	SHS	96 (20.6)	13 (2.79)
78	INC	195 (39)	IND (KS)	135 (27)	60 (12)	VBA	96 (19.2)	74 (14.8)
79	IND (KS)	309 (44.98)	SHS	234 (34.06)	75 (10.92)	INC	105 (15.28)	39 (5.68)
80	IND (KS)	344 (57.43)	INC	112 (18.7)	232 (38.73)	SHS	95 (15.86)	48 (8.01)
81	INC	506 (60.53)	SHS	210 (25.12)	296 (35.41)	IND (KS)	108 (12.92)	12 (1.44)
82	INC	269 (62.56)	SHS	82 (19.07)	187 (43.49)	IND (KS)	65 (15.12)	14 (3.26)
83	SHS	209 (43.91)	IND (KS)	181 (38.03)	28 (5.88)	INC	80 (16.81)	6 (1.26)
84	INC	277 (39.63)	SHS	226 (32.33)	51 (7.3)	IND (KS)	173 (24.75)	23 (3.29)
85	INC	219 (50.81)	IND (KS)	106 (24.59)	113 (26.22)	SHS	94 (21.81)	12 (2.78)
86	INC	231 (41.4)	SHS	165 (29.57)	66 (11.83)	IND (KS)	124 (22.22)	38 (6.81)
87	INC	155 (41.67)	SHS	121 (32.53)	34 (9.14)	IND (KS)	66 (17.74)	30 (8.06)
88	INC	178 (40.09)	SHS	116 (26.13)	62 (13.96)	IND (KS)	102 (22.97)	48 (10.81)
89	INC	164 (41.94)	SHS	103 (26.34)	61 (15.6)	IND (KS)	70 (17.9)	54 (13.81)
90	IND (KS)	271 (39.85)	INC	247 (36.32)	24 (3.53)	SHS	110 (16.18)	52 (7.65)
91	IND (KS)	272 (41.46)	INC	190 (28.96)	82 (12.5)	SHS	176 (26.83)	18 (2.74)
92	IND (KS)	413 (54.06)	INC	171 (22.38)	242 (31.68)	SHS	147 (19.24)	33 (4.32)
93	INC	311 (33.44)	VBA	235 (25.27)	76 (8.17)	IND (KS)	217 (23.33)	167 (17.96)
94	IND (KS)	196 (41.79)	SHS	163 (34.75)	33 (7.04)	INC	95 (20.26)	15 (3.2)
95	SHS	140 (35.53)	IND (KS)	122 (30.96)	18 (4.57)	INC	108 (27.41)	24 (6.09)
96	INC	281 (40.96)	IND (KS)	202 (29.45)	79 (11.51)	SHS	185 (26.97)	18 (2.62)
97	INC	271 (44.94)	IND (KS)	208 (34.49)	63 (10.45)	SHS	119 (19.73)	5 (0.83)
98	INC	293 (56.67)	SHS	176 (34.04)	117 (22.63)	IND (KS)	38 (7.35)	10 (1.93)
99	VBA	238 (33.01)	INC	160 (22.19)	78 (10.82)	SHS	152 (21.08)	171 (23.72)
100	SHS	460 (49.89)	IND (KS)	329 (35.68)	131 (14.21)	INC	109 (11.82)	24 (2.6)
101	IND (KS)	686 (63.58)	INC	193 (17.89)	493 (45.69)	SHS	133 (12.33)	67 (6.21)
102	IND (KS)	206 (37.39)	SHS	162 (29.4)	44 (7.99)	INC	91 (16.52)	92 (16.7)
103	INC	140 (30.84)	SHS	112 (24.67)	28 (6.17)	IND (KS)	104 (22.91)	98 (21.59)
104	INC	395 (73.42)	IND (KS)	76 (14.13)	319 (59.29)	SHS	46 (8.55)	21 (3.9)
105	INC	203 (46.56)	IND (KS)	95 (21.79)	108 (24.77)	SHS	88 (20.18)	50 (11.47)

Contd....

Socio-Economic Amenities - Rural

Access to Education Facilities

Particulars	Number of Villages (% of Population)				
	Available	Not Available	If Not Available (Distance of Nearest Facility)		
			A	B	C
Govt. Primary School	216 (100)	2 (0)	2 (0)	0 (0)	0 (0)
Private Primary School	3 (5)	215 (95)	0 (0)	0 (0)	0 (0)
Govt. Middle School	134 (85)	84 (15)	57 (10)	18 (3)	0 (0)
Private Middle School	10 (9)	208 (91)	2 (0)	6 (1)	0 (0)
Govt. Secondary School	49 (48)	169 (52)	37 (10)	71 (22)	36 (12)
Private Secondary School	3 (3)	215 (97)	8 (2)	17 (6)	0 (0)
Govt. Senior Secondary School	13 (22)	205 (78)	19 (7)	87 (33)	65 (24)
Private Senior Secondary School	0 (0)	218 (100)	5 (1)	18 (7)	11 (5)
Govt. Arts and Science Degree College	1 (6)	217 (94)	7 (4)	49 (20)	121 (53)
Private Arts and Science Degree College	1 (2)	217 (98)	1 (0)	10 (5)	28 (11)
Govt. Engineering College	0 (0)	218 (100)	0 (0)	14 (6)	195 (91)
Private Engineering College	0 (0)	218 (100)	0 (0)	1 (0)	8 (4)
Govt. Medicine College	0 (0)	218 (100)	0 (0)	7 (3)	204 (94)
Private Medicine College	0 (0)	218 (100)	0 (0)	1 (0)	6 (3)
Govt. Management Institute	0 (0)	218 (100)	1 (1)	4 (2)	204 (94)
Private Management Institute	0 (0)	218 (100)	0 (0)	0 (0)	9 (4)
Govt. Polytechnic	0 (0)	218 (100)	1 (1)	5 (3)	206 (93)
Private Polytechnic	0 (0)	218 (100)	0 (0)	0 (0)	6 (3)
Govt. Vocational Training School/ITI	0 (0)	218 (100)	1 (1)	6 (3)	205 (93)
Private Vocational Training School/ITI	0 (0)	218 (100)	0 (0)	0 (0)	6 (3)
Govt. Non Formal Training Centre	0 (0)	218 (100)	1 (1)	4 (2)	204 (94)
Private Non Formal Training Centre	0 (0)	218 (100)	0 (0)	0 (0)	9 (4)
Govt. School For Disabled	0 (0)	218 (100)	1 (1)	4 (2)	204 (94)
Private School For Disabled	0 (0)	218 (100)	0 (0)	0 (0)	9 (4)
Government Others	0 (0)	218 (100)	0 (0)	0 (0)	0 (0)
Private Others	2 (10)	216 (90)	0 (0)	0 (0)	0 (0)

Note : Distance A : Less than 5 km; B : Between 5-10 km; C : 10+ km.; Source : Data Analysis is based on 2011 Census.

DISCLAIMER

The Terms of Use and Disclaimer of Datanet India Private Limited (hereinafter referred to as "Datanet") for use of this analysis report of **Hadgaon Assembly Constituency (Hadgaon Vidhan Sabha)** :-

1. **Assembly Factbook™** is a Registered Trade Mark owned by Datanet.
2. All the maps are sketched and graphical representation only and have not been drawn to the scale and also not to represent the actual geographical area or boundary of the unit.
3. The data for the aforesaid analysis is based on authentic sources and has been culled from the various publications of Census, CSO and NSSO for district and block level data, various central and state government departments, Central & State Elections Commissions and the concerned Returning Officers' releases, Electoral Rolls, Election results and allied publications, internal assessment, surveys, estimates and analysis. Therefore, certain adjustment of data at micro level may have been done to arrive closer to the macro data.
4. Data have been provided on an "As Is" and "As AVAILABLE" basis
5. The colours shown in the maps or diagram and charts of a particular party, alliance or AC are indicative and do not represent them.
6. This publication which includes maps, sheets, graphs and data would be the property under copyright of Datanet only. The user may use these for its internal study, analysis and research purposes. It's public display, re-selling or any commercial uses by the user are not allowed.
7. Datanet has taken due care and caution in compilation and processing of data and allied information, but does not guarantee the accuracy, adequacy or completeness of any information/analysis and will be not responsible for any errors or omissions or for the results obtained from the use of such information/analysis.
8. All the contents for the publication have been culled from various authentic sources and Datanet reasonably believes such sources to be reliable, but does not make any representations, express or implied as to the accuracy or fitness of use of such information. The information or contents of the information/analysis do not constitute advice and should not be relied upon in making (or refraining from making) any decision. Any reliance placed upon the information provided by Datanet is the sole responsibility and strictly at the user's risk.
9. In no event will Datanet be liable for any damages (including, without limitation, damages for loss of business projects, or loss of profits) arising in contract, tort or otherwise from the use of or inability to use any of its contents, or from any action taken (or refrained from being taken) as a result of using the analysis or any of its contents. Datanet its directors, owners, editors, officials, employees, distributor and agents or any associate will not be liable for any errors in the information contained or any consequences arising from the use of the contents of the provided information/analysis.
10. If any provision of these terms and conditions is held invalid or illegal or unenforceable for any reason by any court of competent jurisdiction, such provision shall be severed and the remainder of provisions of the terms and conditions shall continue in full force and effect as if the Term of Use had been executed with the invalid, illegal or unenforceable provision eliminated.
11. If there are any discrepancies in the information provided, please bring it to attention of Datanet for suitable rectification measures.

**Buy Online This Complete Book At
Datanet India eBooks Store**

www.indiastatpublications.com

or go directly at

[http://www.indiastatpublications.com/
Assembly_factbook/Maharashtra/Hingoli/Hadgaon](http://www.indiastatpublications.com/Assembly_factbook/Maharashtra/Hingoli/Hadgaon)

 **indiastat**elections

ISBN - 978-93-5293-224-5



9 789352 932245