



Maharashtra

Assembly Factbook™

Hingoli Assembly Constituency



Key Electoral Data of Hingoli
Assembly Constituency (Vidhan Sabha)

Maharashtra
Assembly FactbookTM
Hingoli Assembly Constituency



Hingoli Vidhan Sabha

Editor & Director

Dr. R.K. Thukral

Research Editor

Dr. Shafeeq Rahman

Compiled, Researched and Published by Datanet India Pvt. Ltd.

D-100, 1st Floor,

Okhla Industrial Area, Phase-I,
New Delhi- 110020.

Ph.: 91-11- 43580781-84

Email : support@indiastatpublications.com

Website : www.indiastatelections.com

Online Book Store :

www.indiastatpublications.com

Report No. : AFB/MH-094-0123

ISBN : 978-93-5293-227-6

First Edition : January, 2018

Sixth Updated Edition : January, 2023

Price : Rs. 11500/-

US\$ 310

© Datanet India Pvt. Ltd.

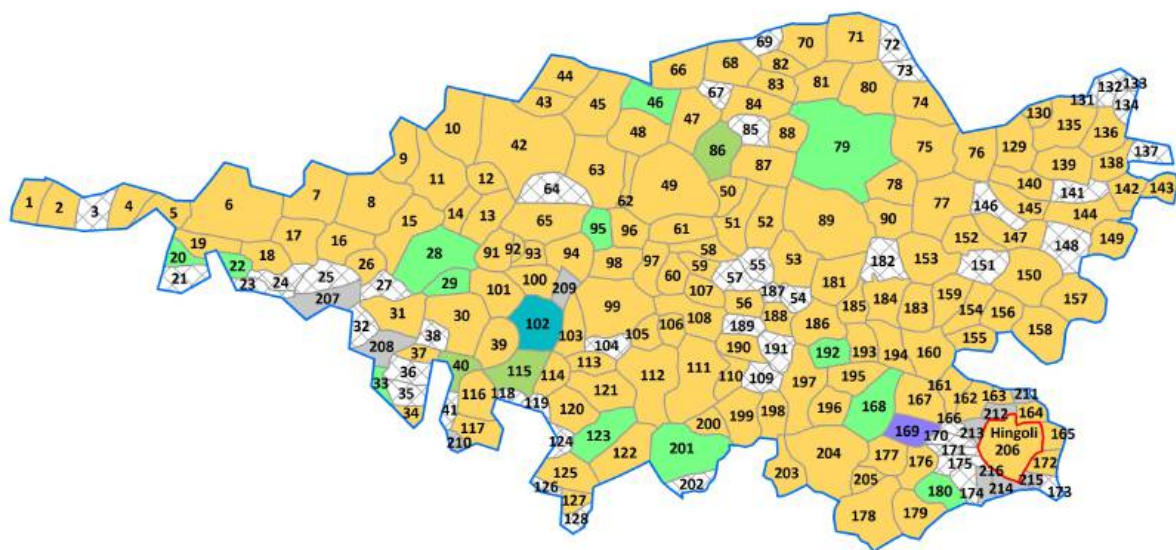
All rights reserved. No part of this book may be reproduced, stored in a retrieval system or transmitted in any form or by any means, mechanical photocopying, photographing, scanning, recording or otherwise without the prior written permission of the publisher. Please refer to Disclaimer at page no. 214 for the use of this publication.

Printed in India

No.	Particulars	Page No.
	Introduction	
1	Assembly Constituency - (Vidhan Sabha) at a Glance Features of Assembly as per Delimitation Commission of India (2008)	1-2
	Location and Political Maps	
2	Location Map Boundaries of Assembly Constituency - (Vidhan Sabha) in District Boundaries of Assembly Constituency under Parliamentary Constituency - (Lok Sabha) Town & Village-wise Winner Parties- 2019-PE, 2019-AE, 2014-PE and 2014-AE	3-10
	Administrative Setup (2011)	
3	District Sub-district Towns Villages Inhabited Villages Uninhabited Villages Village Panchayat Intermediate Panchayat	11-22
	Demographics (2011)	
4	Population Households Rural/Urban Population Towns and Villages by Population Size Sex Ratio (Total & 0-6 Years) Religious Population Social Population Literacy Rate	23-24
	Electoral Features	
5	Important Dates of Last Elections Held Electors by Gender Service Electors Voters Voters Turnout Polling Stations & Average Number of Electors per Polling Station Electors by Age Group Present Elected Representatives	25-30
	Historical Summary Election Results	
6	Vote Share of Major Parties Winning Margin (Number & Percentage) Polarity of Parties Summary Result of Assembly Segment of Parliamentary Elections 2019, 2014, 2009, 2004 and 1999 Summary Result of Assembly Elections 2019, 2014, 2009, 2004, 1999, 1995, 1990, 1985, 1980, 1978, 1972, 1967 and 1962	31-52
	Polling Station Level Election Results	
7	Name and Number of Polling Station 2019-PE, 2019-AE, 2014-PE and 2014-AE Polling Station-wise Electors, Voters & Voters Turnout 2019-PE, 2019-AE, 2014-PE and 2014-AE Polling Station wise Elections Results 2019-PE, 2019-AE, 2014-PE and 2014-AE	53-192
	Share of Assembly Constituency	
8	Share of Assembly Constituency - (Vidhan Sabha) in State, District and Parliamentary Constituency - (Lok Sabha)	193
	Socio-Economic Amenities (2011)	
9	Access to Administrative Units Agricultural, Manufacturing and Industrial Commodities Demographic Indicators Education Health & Manpower Drinking Water Supply Sanitation Entertainment and Recreations Infrastructure Power Food Allocation Distribution and Marketing of Agriculture Commodities Infrastructure Transport and Road Infrastructure Communication Banking and Financial Services Land Use Irrigation Source	195-209
10	Abbreviation & Sources	211-212
11	Disclaimer	214

Location & Political Map

Town & Village-wise Winner Parties in Hingoli Assembly Constituency under State Assembly Election (AE) (No. 94) - 2014



BJP	BSP	INC	MNS	NCP	UV	UN	Total AC	Town (T)	Village (V)
(1T+140V)	(1V)	(13V)	(1V)	(3V)	(47V)	(10V)		1T	215V

UV : Unspecified Village
UN : Uninhabited Village

Administrative Setup

List of Village Panchayat & Intermediate Panchayat (Block) Name - 2011

Village Name	Village Panchayat Name	Intermediate Panchayat Name
Adgaon	-	Hingoli
Adol	-	Sengaon
Ajegaon	Ajegaon	Sengaon
Ambala	-	Hingoli
Amdari	Amdari	Sengaon
Amla	Amala	Hingoli
Andharwadi	Andharwadi	Hingoli
Atharwadi	Paheni	Hingoli
Babhulgaon	Babhulgaon	Sengaon
Balsond	Balsond	Hingoli
Bamani Kh	Bamani Kh	Sengaon
Ban	Ban	Sengaon
Barada	-	Sengaon
Barda	Barda	Sengaon
Batwadi	Batwadi	Sengaon
Belkheda	Belkheda	Sengaon
Belura	-	Hingoli
Belwadi	Belwadi	Hingoli
Bhagwati	Bhagwati	Sengaon
Bhandari	Bhandari	Sengaon
Bhandegaon	-	Hingoli
Bhankheda	-	Sengaon
Bhingi	-	Hingoli
Bodkha	Bodkha	Sengaon
Bodkhi	-	Hingoli
Bondala	-	Hingoli
Borala	Borala	Hingoli
Boralwadi	-	Hingoli
Borkhadi	Borkhadi	Sengaon

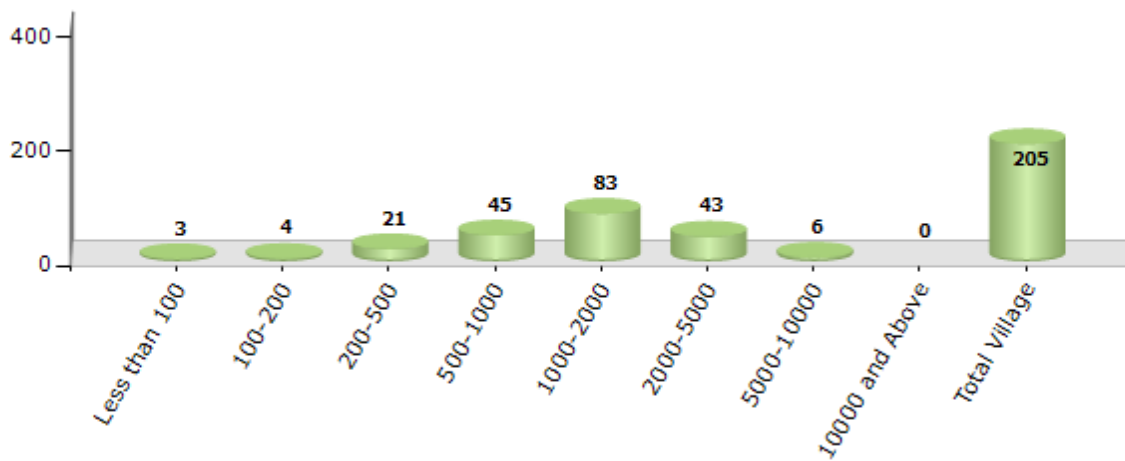
Contd....

Demographics

Number of Villages by Population Size - 2011

Less than 100	100-200	200-500	500-1000	1000-2000	2000-5000	5000-10000	10000 and Above	Total Village
3	4	21	45	83	43	6	0	205

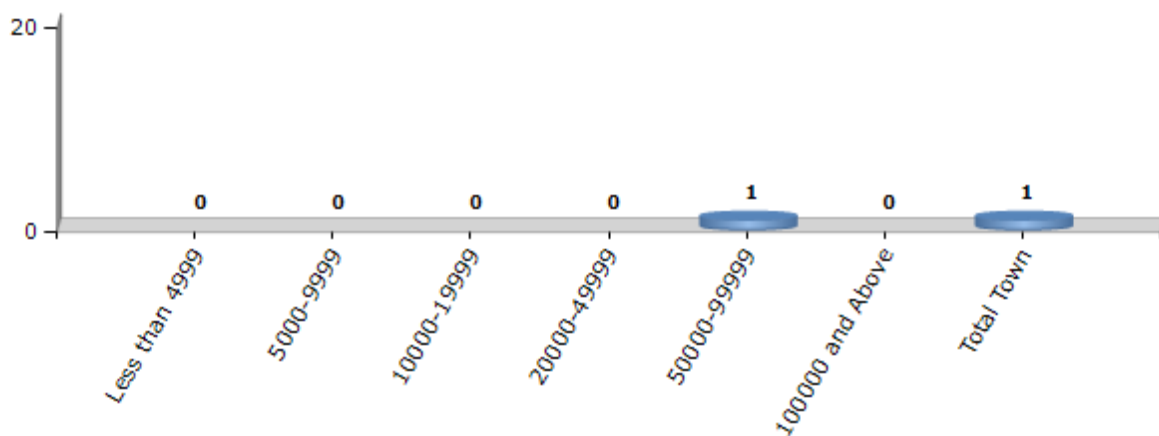
Number of Villages by Population Size - 2011



Number of Towns by Population Size - 2011

Less than 4999	5000-9999	10000-19999	20000-49999	50000-99999	100000 and Above	Total Town
0	0	0	0	1	0	1

Number of Towns by Population Size - 2011

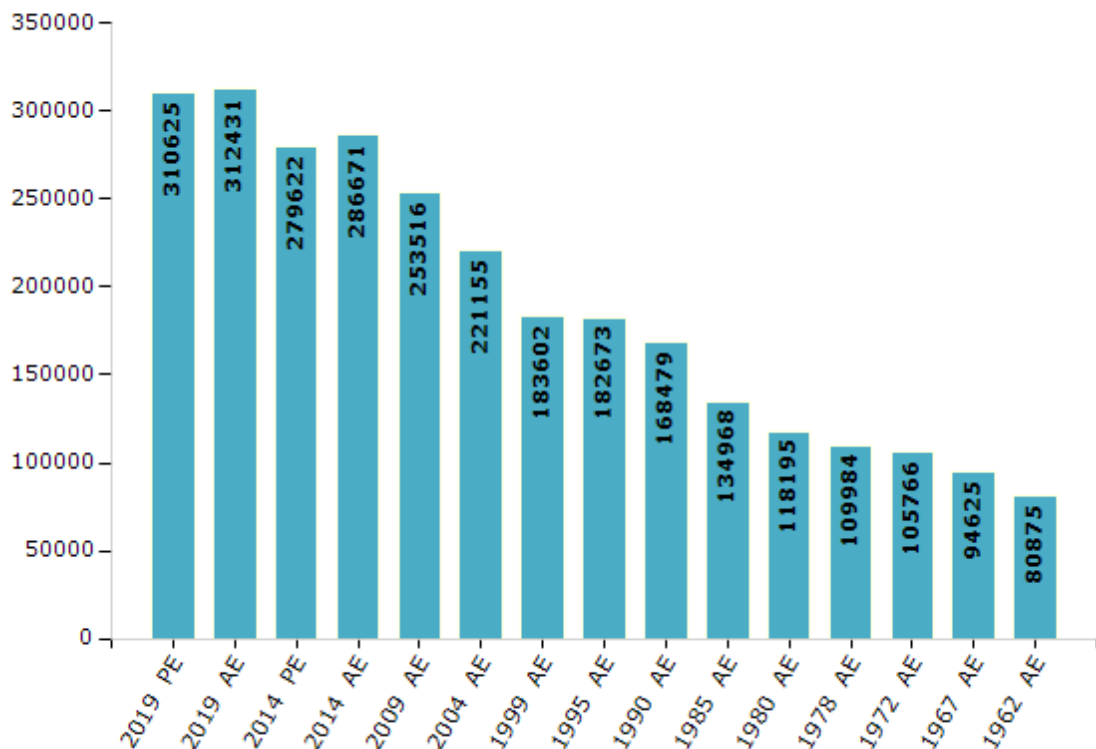


Electoral Features

Electors by Male & Female

Year	Male	Female	Others	Total	Year	Male	Female	Others	Total
2019 PE	162988	147637	0	310625	1999 AE	92274	91328	-	183602
2019 AE	163753	148678	0	312431	1995 AE	91850	90823	-	182673
2014 PE	148582	131040	0	279622	1990 AE	84885	83594	-	168479
2014 AE	151657	135014	0	286671	1985 AE	66742	68226	-	134968
2009 PE	-	-	-	-	1980 AE	58152	60043	-	118195
2009 AE	131234	122282	-	253516	1978 AE	54397	55587	-	109984
2004 PE	-	-	-	-	1972 AE	52490	53276	-	105766
2004 AE	113333	107822	-	221155	1967 AE	-	-	-	94625
1999 PE	-	-	-	-	1962 AE	-	-	-	80875

Number of Electors



Note : AE : Assembly Election, PE : Assembly Segment of Parliamentary Election

Historical Summary Election Results

Summary Result of Assembly Election - 2014

Candidate Name	Party	Votes	Votes %
Mutkule Tanhaji Sakharamji	BJP	97045	50.94
Patil Bhaurao Baburao	INC	40599	21.31
Chavan Dilip Baburao	NCP	21897	11.49
Adv. Sahebrao Kishan Sirsat	BSP	9731	5.11
Deshmukh Dinkar Pralhadrao	SHS	6397	3.36
Omprakash Govindrao Kotkar	MNS	3616	1.9
Tapare Tukaram Kisanrao	CPI	3028	1.59
Adv. Khandare Dhammdipak Baliram	BBM	2066	1.08
Dhabe Uttam Maroti	IND	929	0.49
Gajanan Dhondba Dal	IND	741	0.39
Dilip Balasaheb Nayak	IND	489	0.26
Trimbak Tulshiram Sawant	BMUP	489	0.26
Shikhare Babanrao Ganpatrao	IND	457	0.24
Jadhav Vishnu Maroti	RKCGP	433	0.23
Patil Suraj Prakash	PWPI	380	0.2
Bangar Nandkishor Shankarrao	IND	372	0.2
Awchar Keshavbhou Sarkalikar	IND	335	0.18
Khandare Gulab Kundlik	RPI	316	0.17
Sayyed Yunus Sayyed Hameed Tamboli	IND	271	0.14
	NOTA	928	0.49

Polling Station Level Election Results

Number and Name of Polling Stations (PS) (2019 AE)

Number of Polling Stations	Name of Polling Stations	Number of Polling Stations	Name of Polling Stations
1	Z.P.P.S. Ban R.No.1	22	Z.P.P.S. Walana R.No.2
2	Z.P.P.S. Vazar Khu. R.No.1	23	Z.P.P.S. Gugul Pimpri R.No.1
3	Z.P.P.S. Barada R.No.1	24	Z.P.P.S. Gugul PimpriR.No.2
4	Z.P.P.S. Dhanora Banjara R.No.1	25	Z.P.P.S. Bhagwati R.No.1
5	Z.P.P.S. Salegaon R.No.1	26	Z.P.P.S. Bhagwati R.No.2
6	Z.P.P.S. Kapadsingi R.No.1	27	Z.P.P.S. Mazod R.No.1
7	Z.P.P.S. Kapadsingi R.No.2	28	Z.P.P.S. Mazod R.No.2
8	Z.P.P.S. Kadaki R.No.1	29	Z.P.P.S. KendraKhu. R.No.1
9	Z.P.P.S. Borkhedi R.No.1	30	Z.P.P.S. Hiwara N Maherkheda R.No.1
10	Z.P.P.S. Nansi R.No.1	31	Z.P.P.S. Mannas Pimpri R.No.1
11	Z.P.P.S. Dongargaon R.No.1	32	Z.P.P.S. Mannas Pimpri R.No.2
12	Z.P.P.S. Dongargaon R.No.2	33	Z.P.P.S. Batawadi R.No.1
13	Z.P.P.S. Weltura R.No.1	34	Z.P.P.S. Kendra BK. R.No.1
14	Z.P.P.S. Weltura R.No.2	35	Z.P.P.S. Kendra BK. R.No.2
15	Z.P.P.S. Wadhona Pr.Narsi R.No.1	36	Z.P.P.S. Kahakar Bk. R.No.1
16	Z.P.P.S. Wadhona Pr.Narsi R.No.2	37	Z.P.P.S. Kahakar Bk. R.No.2
17	Z.P.P.S. Shegaon R.No.1	38	Z.P.P.S. Warkheda R.No.1
18	Z.P.P.S. Shegaon R.No.2	39	Z.P.P.S. Waghajali R.No.1
19	Z.P.P.S. Mhalshi R.No.1	40	Z.P.P.S. Waghajali R.No.2
20	Z.P.P.S. Mhalshi R.No.2	41	Z.P.P.S. Khairakheda R.No.1
21	Z.P.P.S. Walana R.No.1	42	Z.P.P.S. Pankanhergaon R.No.1

Contd....

Polling Station Level Election Results

Polling Station-wise Votes Secured by Overall Top Five Parties in Hingoli Assembly in Assembly Election (AE) under Hingoli Parliamentary Constituency in Maharashtra (2019)

Number of Polling Station	Winner - Tanhaji Sakharamji Mulkule (BJP)	Runner- up - Patil Bhaurao Baburao (INC)	3rd - Vasim Deshmukh (VBA)	4th - Adv.Vijay Dnyanba Raut (PHJSP)	5th - Asaraji (Pappu) Suresh Chavan (IND)	NOTA	Other	Total Votes Secured
36	367	234	14	18	3	8	19	663
37	293	242	93	9	2	1	30	670
38	141	356	78	70	2	3	19	669
39	279	85	254	5	3	1	23	650
40	539	82	91	10	2	3	14	741
41	218	289	2	8	10	0	5	532
42	338	305	62	17	2	13	27	764
43	412	292	7	10	2	8	17	748
44	370	316	2	5	2	5	11	711
45	383	188	2	30	1	3	15	622
46	393	205	1	25	1	4	15	644
47	290	71	16	1	0	3	14	395
48	328	87	19	10	2	2	23	471
49	232	125	6	159	0	7	15	544
50	143	115	23	75	0	2	15	373
51	296	185	2	77	1	2	17	580
52	294	108	1	109	0	1	17	530
53	683	106	20	5	3	12	23	852
54	420	199	9	14	4	8	21	675
55	161	255	211	11	8	3	34	683
56	243	295	25	66	1	6	17	653
57	147	204	52	94	1	3	6	507
58	339	161	72	262	4	4	38	880
59	288	175	32	23	3	4	13	538
60	337	270	6	3	1	5	26	648
61	75	110	83	9	1	2	8	288
62	260	349	2	3	0	0	9	623
63	144	191	94	2	5	1	20	457
64	299	111	0	3	1	7	8	429
65	264	155	16	7	3	0	11	456
66	664	102	63	8	1	5	24	867
67	301	197	141	3	3	3	21	669
68	346	133	1	5	1	5	15	506
69	315	234	111	11	29	7	35	742
70	392	233	2	10	2	3	9	651

Contd....

Polling Station Level Election Results

Winner, Runner-up and 3rd Party Position & Winning Margin According to Polling Stations in Hingoli Assembly in Assembly Election (AE) under Hingoli Parliamentary Constituency in Maharashtra (2019)

Polling Station Number	Winner Party	Winner Votes (%)	Runner-up Party	Runner-up Votes (%)	Winning Margin Votes (%)	Third Party	Third Party Votes (%)	Other Votes (%)
71	INC	223 (39.4)	BJP	178 (31.45)	45 (7.95)	VBA	130 (22.97)	35 (6.18)
72	BJP	321 (51.44)	INC	269 (43.11)	52 (8.33)	VBA	11 (1.76)	23 (3.69)
73	INC	223 (51.26)	BJP	171 (39.31)	52 (11.95)	VBA	16 (3.68)	25 (5.75)
74	BJP	232 (51.21)	INC	146 (32.23)	86 (18.98)	VBA	51 (11.26)	24 (5.3)
75	INC	579 (77.61)	BJP	146 (19.57)	433 (58.04)	PHJSP	3 (0.4)	18 (2.41)
76	INC	361 (62.78)	BJP	185 (32.17)	176 (30.61)	VBA	10 (1.74)	19 (3.3)
77	INC	352 (55.17)	BJP	177 (27.74)	175 (27.43)	VBA	59 (9.25)	50 (7.84)
78	INC	256 (50.2)	BJP	157 (30.78)	99 (19.42)	VBA	77 (15.1)	20 (3.92)
79	INC	349 (64.87)	BJP	172 (31.97)	177 (32.9)	IND (MAS)	6 (1.12)	11 (2.04)
80	INC	205 (58.57)	BJP	137 (39.14)	68 (19.43)	APoI	2 (0.57)	6 (1.71)
81	INC	337 (56.35)	BJP	213 (35.62)	124 (20.73)	VBA	18 (3.01)	30 (5.02)
82	INC	373 (54.14)	BJP	264 (38.32)	109 (15.82)	APoI	7 (1.02)	45 (6.53)
83	INC	420 (77.49)	BJP	104 (19.19)	316 (58.3)	VBA	4 (0.74)	14 (2.58)
84	INC	499 (79.59)	BJP	72 (11.48)	427 (68.11)	VBA	27 (4.31)	29 (4.63)
85	INC	474 (73.15)	BJP	145 (22.38)	329 (50.77)	VBA	11 (1.7)	18 (2.78)
86	INC	286 (44.69)	BJP	272 (42.5)	14 (2.19)	VBA	24 (3.75)	58 (9.06)
87	INC	315 (48.99)	BJP	247 (38.41)	68 (10.58)	VBA	48 (7.47)	33 (5.13)
88	INC	390 (56.36)	BJP	258 (37.28)	132 (19.08)	VBA	27 (3.9)	17 (2.46)
89	BJP	227 (43.16)	VBA	197 (37.45)	30 (5.71)	INC	57 (10.84)	45 (8.56)
90	BJP	357 (62.63)	INC	177 (31.05)	180 (31.58)	VBA	19 (3.33)	17 (2.98)
91	INC	454 (52.61)	BJP	346 (40.09)	108 (12.52)	VBA	23 (2.67)	40 (4.63)
92	INC	410 (54.16)	BJP	286 (37.78)	124 (16.38)	VBA	47 (6.21)	14 (1.85)
93	BJP	276 (48.51)	INC	264 (46.4)	12 (2.11)	PHJSP	19 (3.34)	10 (1.76)
94	BJP	368 (56.7)	INC	235 (36.21)	133 (20.49)	PHJSP	27 (4.16)	19 (2.93)
95	INC	196 (34.75)	BJP	185 (32.8)	11 (1.95)	VBA	159 (28.19)	24 (4.26)
96	BJP	258 (43.51)	VBA	178 (30.02)	80 (13.49)	INC	126 (21.25)	31 (5.23)
97	INC	322 (47.99)	BJP	266 (39.64)	56 (8.35)	VBA	34 (5.07)	49 (7.3)
98	INC	287 (46.9)	BJP	178 (29.08)	109 (17.82)	PHJSP	55 (8.99)	92 (15.03)
99	BJP	359 (47.36)	INC	244 (32.19)	115 (15.17)	VBA	84 (11.08)	71 (9.37)
100	VBA	245 (41.11)	BJP	199 (33.39)	46 (7.72)	INC	125 (20.97)	27 (4.53)
101	BJP	283 (56.83)	INC	120 (24.1)	163 (32.73)	VBA	61 (12.25)	34 (6.83)
102	BJP	334 (40.24)	PHJSP	216 (26.02)	118 (14.22)	INC	181 (21.81)	99 (11.93)
103	BJP	419 (54.56)	INC	266 (34.64)	153 (19.92)	PHJSP	38 (4.95)	45 (5.86)
104	BJP	238 (33.33)	VBA	167 (23.39)	71 (9.94)	PHJSP	149 (20.87)	160 (22.41)
105	BJP	253 (31.16)	PHJSP	181 (22.29)	72 (8.87)	INC	175 (21.55)	203 (25)

Contd....

Socio-Economic Amenities - Rural

Access to Education Facilities

Particulars	Number of Villages (% of Population)				
	Available	Not Available	If Not Available (Distance of Nearest Facility)		
			A	B	C
Govt. Primary School	201 (100)	4 (0)	1 (0)	3 (0)	0 (0)
Private Primary School	10 (13)	195 (87)	0 (0)	0 (0)	0 (0)
Govt. Middle School	151 (91)	54 (9)	32 (5)	17 (3)	2 (0)
Private Middle School	8 (8)	197 (92)	2 (0)	1 (0)	0 (0)
Govt. Secondary School	36 (40)	169 (60)	59 (19)	63 (23)	8 (3)
Private Secondary School	8 (7)	197 (93)	16 (6)	16 (6)	2 (1)
Govt. Senior Secondary School	15 (17)	190 (83)	45 (17)	62 (24)	23 (7)
Private Senior Secondary School	14 (17)	191 (83)	14 (6)	18 (8)	16 (7)
Govt. Arts and Science Degree College	0 (0)	205 (100)	4 (2)	32 (15)	106 (46)
Private Arts and Science Degree College	0 (0)	205 (100)	2 (1)	5 (2)	56 (35)
Govt. Engineering College	1 (2)	204 (98)	2 (1)	7 (3)	64 (28)
Private Engineering College	0 (0)	205 (100)	1 (0)	11 (5)	119 (61)
Govt. Medicine College	0 (0)	205 (100)	2 (1)	14 (6)	145 (70)
Private Medicine College	0 (0)	205 (100)	0 (0)	1 (1)	43 (23)
Govt. Management Institute	0 (0)	205 (100)	2 (1)	14 (6)	145 (70)
Private Management Institute	0 (0)	205 (100)	0 (0)	1 (1)	43 (23)
Govt. Polytechnic	0 (0)	205 (100)	2 (1)	15 (6)	139 (67)
Private Polytechnic	0 (0)	205 (100)	1 (0)	4 (1)	44 (24)
Govt. Vocational Training School/ITI	1 (3)	204 (97)	3 (1)	36 (18)	149 (70)
Private Vocational Training School/ITI	0 (0)	205 (100)	0 (0)	1 (1)	15 (8)
Govt. Non Formal Training Centre	0 (0)	205 (100)	3 (1)	36 (18)	151 (73)
Private Non Formal Training Centre	0 (0)	205 (100)	0 (0)	1 (1)	14 (8)
Govt. School For Disabled	2 (3)	203 (97)	3 (1)	39 (18)	123 (57)
Private School For Disabled	0 (0)	205 (100)	0 (0)	2 (1)	36 (20)
Government Others	0 (0)	205 (100)	0 (0)	0 (0)	0 (0)
Private Others	11 (3)	194 (97)	0 (0)	0 (0)	0 (0)

Note : Distance A : Less than 5 km; B : Between 5-10 km; C : 10+ km.; Source : Data Analysis is based on 2011 Census.

DISCLAIMER

The Terms of Use and Disclaimer of Datanet India Private Limited (hereinafter referred to as "Datanet") for use of this analysis report of **Hingoli Assembly Constituency (Hingoli Vidhan Sabha)** :-

1. **Assembly Factbook™** is a Registered Trade Mark owned by Datanet.
2. All the maps are sketched and graphical representation only and have not been drawn to the scale and also not to represent the actual geographical area or boundary of the unit.
3. The data for the aforesaid analysis is based on authentic sources and has been culled from the various publications of Census, CSO and NSSO for district and block level data, various central and state government departments, Central & State Elections Commissions and the concerned Returning Officers' releases, Electoral Rolls, Election results and allied publications, internal assessment, surveys, estimates and analysis. Therefore, certain adjustment of data at micro level may have been done to arrive closer to the macro data.
4. Data have been provided on an "As Is" and "As AVAILABLE" basis
5. The colours shown in the maps or diagram and charts of a particular party, alliance or AC are indicative and do not represent them.
6. This publication which includes maps, sheets, graphs and data would be the property under copyright of Datanet only. The user may use these for its internal study, analysis and research purposes. It's public display, re-selling or any commercial uses by the user are not allowed.
7. Datanet has taken due care and caution in compilation and processing of data and allied information, but does not guarantee the accuracy, adequacy or completeness of any information/analysis and will be not responsible for any errors or omissions or for the results obtained from the use of such information/analysis.
8. All the contents for the publication have been culled from various authentic sources and Datanet reasonably believes such sources to be reliable, but does not make any representations, express or implied as to the accuracy or fitness of use of such information. The information or contents of the information/analysis do not constitute advice and should not be relied upon in making (or refraining from making) any decision. Any reliance placed upon the information provided by Datanet is the sole responsibility and strictly at the user's risk.
9. In no event will Datanet be liable for any damages (including, without limitation, damages for loss of business projects, or loss of profits) arising in contract, tort or otherwise from the use of or inability to use any of its contents, or from any action taken (or refrained from being taken) as a result of using the analysis or any of its contents. Datanet its directors, owners, editors, officials, employees, distributor and agents or any associate will not be liable for any errors in the information contained or any consequences arising from the use of the contents of the provided information/analysis.
10. If any provision of these terms and conditions is held invalid or illegal or unenforceable for any reason by any court of competent jurisdiction, such provision shall be severed and the remainder of provisions of the terms and conditions shall continue in full force and effect as if the Term of Use had been executed with the invalid, illegal or unenforceable provision eliminated.
11. If there are any discrepancies in the information provided, please bring it to attention of Datanet for suitable rectification measures.

Buy Online This Complete Book At
Datanet India eBooks Store

www.indiastatpublications.com

or go directly at

[http://www.indiastatpublications.com/
Assembly_factbook/Maharashtra/Hingoli/Hingoli](http://www.indiastatpublications.com/Assembly_factbook/Maharashtra/Hingoli/Hingoli)



i **india**stat**elections**

ISBN : 978-93-5293-227-6



9 789352 932276