



Maharashtra

Assembly Factbook™

Kinwat Assembly Constituency



Key Electoral Data of Kinwat
Assembly Constituency (Vidhan Sabha)

Maharashtra

Assembly Factbook™

Kinwat Assembly Constituency



Kinwat Vidhan Sabha

Editor & Director

Dr. R.K. Thukral

Research Editor

Dr. Shafeeq Rahman

Compiled, Researched and Published by Datanet India Pvt. Ltd.

D-100, 1st Floor,

Okhla Industrial Area, Phase-I,
New Delhi- 110020.

Ph.: 91-11- 43580781-84

Email : support@indiastatpublications.com

Website : www.indiastatelections.com

Online Book Store :

www.indiastatpublications.com

Report No. : AFB/MH-083-0125

ISBN : 978-93-5293-260-3

First Edition : January, 2018

Eighth Updated Edition : January, 2025

Price : Rs. 11500/-

US\$ 310

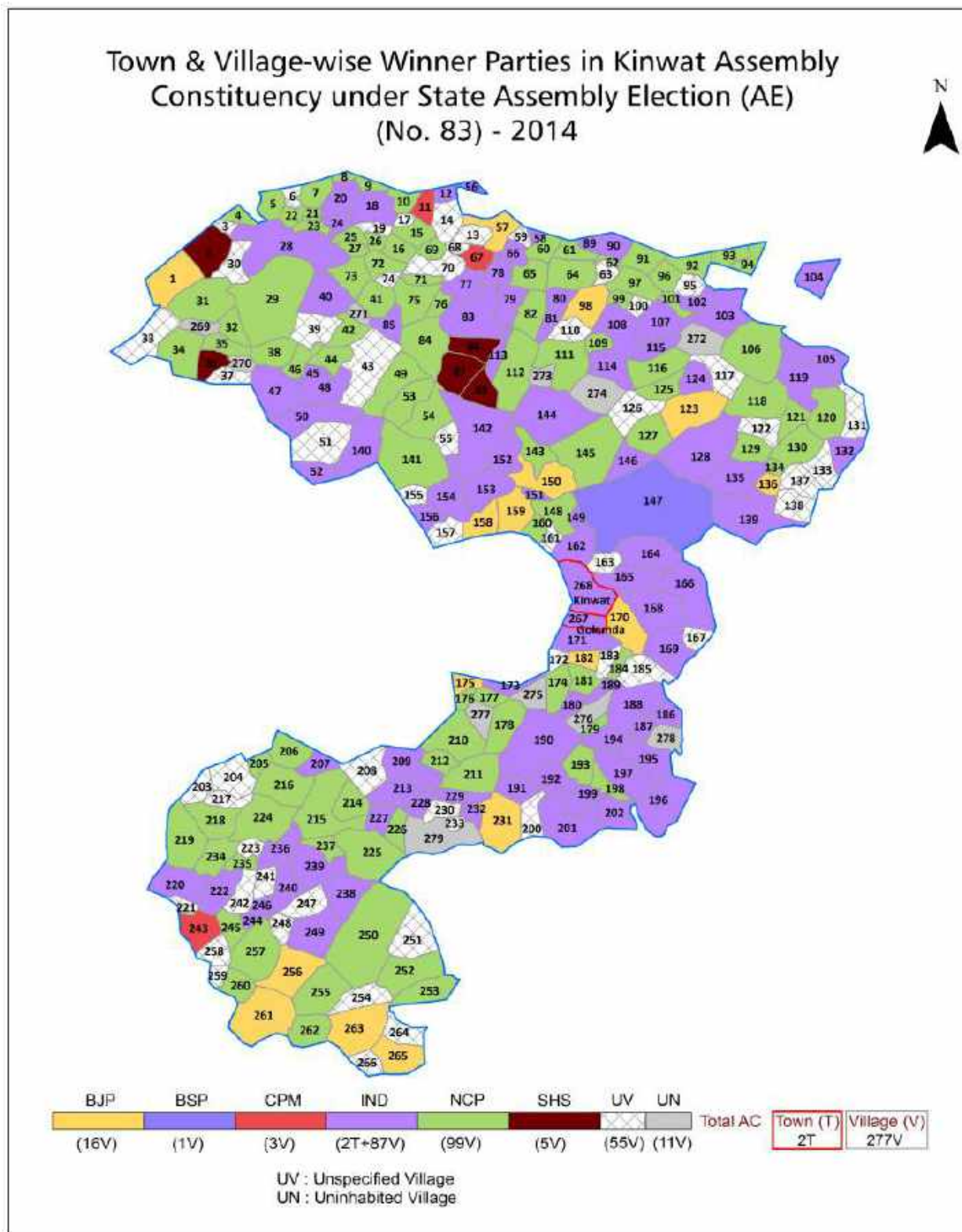
© Datanet India Pvt. Ltd.

All rights reserved. No part of this book may be reproduced, stored in a retrieval system or transmitted in any form or by any means, mechanical photocopying, photographing, scanning, recording or otherwise without the prior written permission of the publisher. Please refer to Disclaimer at page no. 209 for the use of this publication.

Printed in India

No.	Particulars	Page No.
	Introduction	
1	Assembly Constituency - (Vidhan Sabha) at a Glance Features of Assembly as per Delimitation Commission of India (2008)	1-2
	Location and Political Maps	
2	Location Map Boundaries of Assembly Constituency - (Vidhan Sabha in District Boundaries of Assembly Constituency under Parliamentary Constituency - (Lok Sabha) Town & Village-wise Winner Parties- 2024-PE, 2024-AE, 2019-PE, 2019-AE, 2014-PE and 2014-AE	3-10
	Administrative Setup (2011)	
3	District Sub-district Towns Villages Inhabited Villages Uninhabited Villages Village Panchayat Intermediate Panchayat	11-25
	Demographics (2011)	
4	Population Households Rural/Urban Population Towns and Villages by Population Size Sex Ratio (Total & 0-6 Years) Religious Population Social Population Literacy Rate	26-27
	Electoral Features	
5	Important Dates of Last Elections Held Electors by Gender Service Electors Voters Voters Turnout Polling Stations & Average Number of Electors per Polling Station Electors by Age Group Present Elected Representatives	28-33
	Historical Summary Election Results	
6	Vote Share of Major Parties Winning Margin (Number & Percentage Polarity of Parties Summary Result of Assembly Segment of Parliamentary Elections 2024, 2019, 2014, 2009, 2004 and 1999 Summary Result of Assembly Elections 2024, 2019, 2014, 2009, 2004, 1999, 1995, 1990, 1985, 1980, 1978, 1972, 1967 and 1962	34-55
	Polling Station Level Election Results	
7	Name and Number of Polling Station 2024-PE, 2024-AE, 2019-PE, 2019-AE, 2014-PE and 2014-AE Polling Station-wise Electors, Voters & Voters Turnout 2024-PE, 2024-AE, 2019-PE, 2019-AE, 2014-PE and 2014-AE Polling Station wise Elections Results 2024-PE, 2024-AE, 2019-PE, 2019-AE, 2014-PE & 2014-AE	56-187
	Share of Assembly Constituency	
8	Share of Assembly Constituency - (Vidhan Sabha) in State, District and Parliamentary Constituency - (Lok Sabha)	188
	Socio-Economic Amenities (2011)	
9	Access to Administrative Units Agricultural, Manufacturing and Industrial Commodities Demographic Indicators Education Health & Manpower Drinking Water Supply Sanitation Entertainment and Recreations Infrastructure Power Food Allocation Distribution and Marketing of Agriculture Commodities Infrastructure Transport and Road Infrastructure Communication Banking and Financial Services Land Use Irrigation Source	190-204
10	Abbreviation & Sources	206-207
11	Disclaimer	209

Location & Political Map



Administrative Setup

List of Village Panchayat & Intermediate Panchayat (Block) Name - 2011

Village Name	Village Panchayat Name	Intermediate Panchayat Name
Amadi	Amdi	Kinwat
Amalapur	Godjevali	Kinwat
Ambadi	Ambadi	Kinwat
Ambadi Tanda	Ambadi Tanda	Kinwat
Anamal	Anamal	Mahoor
Andhbori (Chi.)	Andbori	Kinwat
Andhbori (I.)	Andhbori	Kinwat
Anjani	She. Ph. Wazra	Mahoor
Anjankhed	Anjankhed	Mahoor
Anji	Anji	Kinwat
Apparao Peth	Apparao Peth	Kinwat
Ashta	Astha	Mahoor
Asoli	Asoli	Mahoor
Asoli Tanda	Asoli	Mahoor
Banjara Tanda	Banjara Tanda	Mahoor
Bellori (Dha)	Belori	Kinwat
Bellori (kinwat)	Bellori (Kinwat)	Kinwat
Bendi	Bendi	Kinwat
Bendi Tanda	Benditanda	Kinwat
Bhagwati	Bhaghvatri	Mahoor
Bhandarwadi	Bhandarwadi	Kinwat
Bhiku Naik Tanda	Bhiku Naik Tanda	Kinwat
Bhilgaon	Bhigaon	Kinwat
Bhimpur	Bhimpur	Kinwat
Bhisi	Bhisi	Kinwat
Bhorad	Bhorad	Mahoor
Bhulja	Bhulja	Kinwat
Bodhadi Bk.	Bodhadi Bu	Kinwat
Bodhadi Kh	Bodhadi Kh.	Kinwat

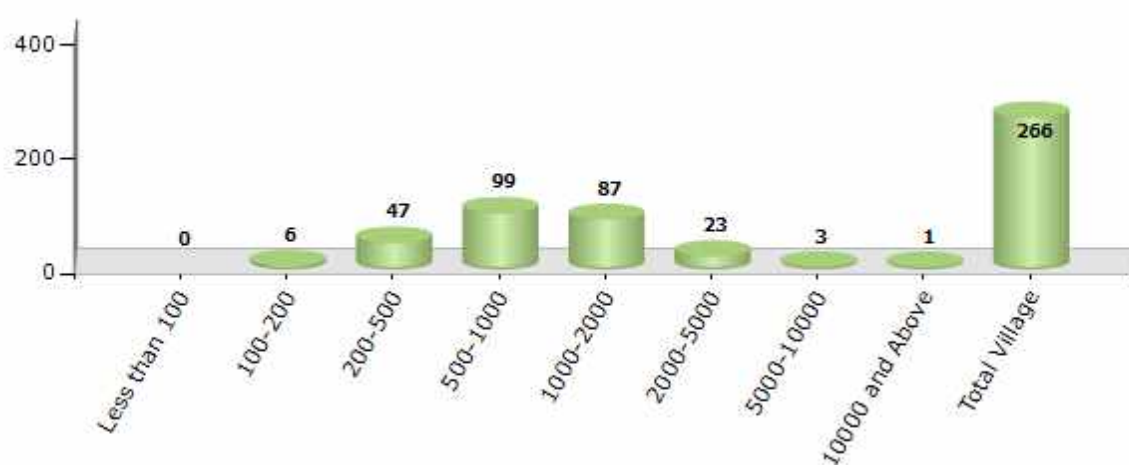
Contd....

Demographics

Number of Villages by Population Size - 2011

Less than 100	100-200	200-500	500-1000	1000-2000	2000-5000	5000-10000	10000 and Above	Total Village
0	6	47	99	87	23	3	1	266

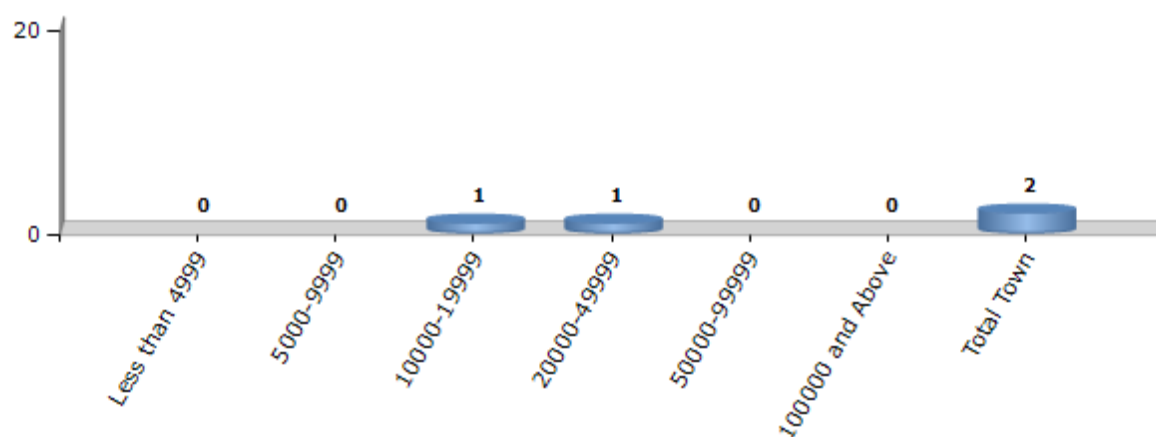
Number of Villages by Population Size - 2011



Number of Towns by Population Size - 2011

Less than 4999	5000-9999	10000-19999	20000-49999	50000-99999	100000 and Above	Total Town
0	0	1	1	0	0	2

Number of Towns by Population Size - 2011

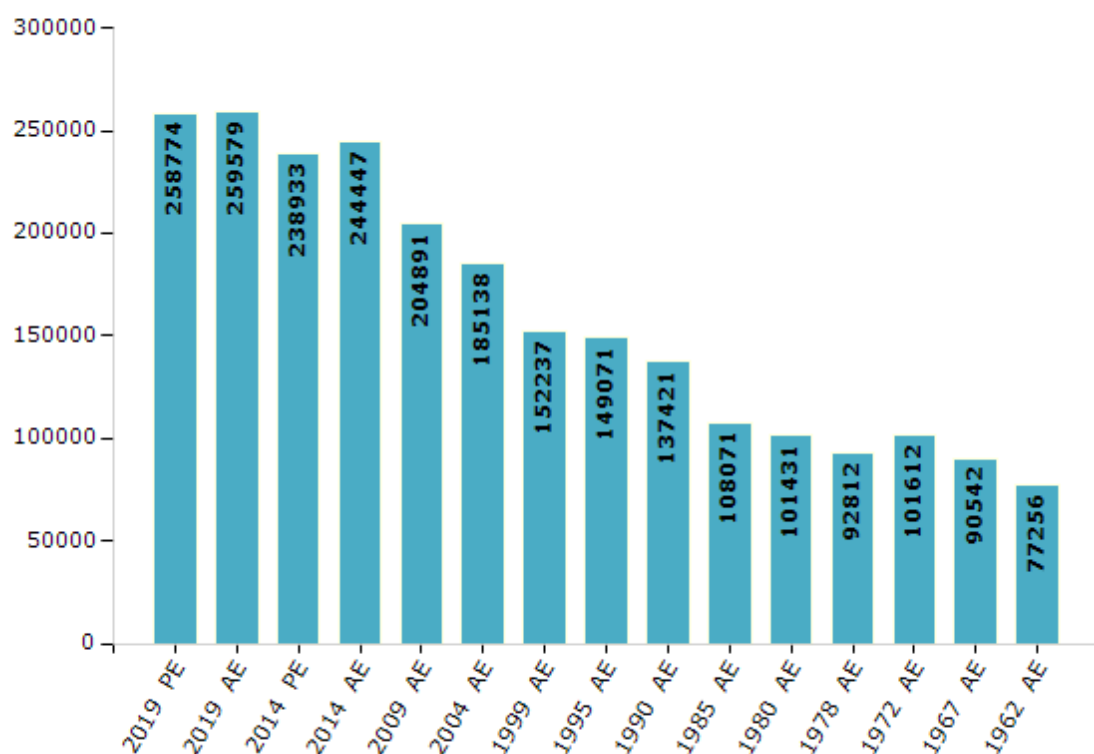


Electoral Features

Electors by Male & Female

Year	Male	Female	Others	Total	Year	Male	Female	Others	Total
2019 PE	133546	125220	8	258774	1999 AE	78190	74047	-	152237
2019 AE	133727	125845	7	259579	1995 AE	75767	73304	-	149071
2014 PE	124941	113984	8	238933	1990 AE	69418	68003	-	137421
2014 AE	127421	117017	9	244447	1985 AE	53372	54699	-	108071
2009 PE	-	-	-	-	1980 AE	49991	51440	-	101431
2009 AE	105607	99284	-	204891	1978 AE	45448	47364	-	92812
2004 PE	-	-	-	-	1972 AE	49919	51693	-	101612
2004 AE	94242	90896	-	185138	1967 AE	-	-	-	90542
1999 PE	-	-	-	-	1962 AE	-	-	-	77256

Number of Electors



Note : AE : Assembly Election, PE : Assembly Segment of Parliamentary Election

Historical Summary Election Results

Summary Result of Assembly Election - 2014

Candidate Name	Party	Votes	Votes %
Jadhav Pradeep Naik	NCP	60127	34.55
Bhimrao Ramji Keram	IND	55152	31.7
Ashok Shamrao Suryavanshi	BJP	18695	10.74
Dr. B. D. Chavan	SHS	18227	10.47
Arjun Kishan Ade	CPM	4158	2.39
Karale Sandip Baburao	IND	3073	1.77
Mohan Fattusingh Rathod	IND	2788	1.6
Thamke Kishanrao Govindrao	BSP	2250	1.29
Jadhav Aakash Subhash	INC	2230	1.28
Pawar Dhanlal Dudharam	MNS	1755	1.01
Adv. D. M. Darade	IND	1308	0.75
Datram Ramji Gedam	IND	1028	0.59
Bodake Govindrao Khandoji	BMUP	836	0.48
Asad Khan Kinwatkar	IND	545	0.31
Radhabai Pisaram Salam	BBM	321	0.18
Rajyogi Shri Shri Shri Shivkumar Shivacharya Mahaswami	IND	292	0.17
Sandip Vijay Nikhate	AwVP	192	0.11
	NOTA	1030	0.59

Polling Station Level Election Results

Number and Name of Polling Stations (PS) (2019 AE)

Number of Polling Stations	Name of Polling Stations	Number of Polling Stations	Name of Polling Stations
1	z.p.p.s.sayphal	22	z.p.p.s.lanji
2	z.p.p.s. wadsa North Side	23	zpps shekapur
3	z.p.p.s. wadsa East Side	24	zpps mahur East Side
4	z.p.p.s.padasa	25	zpps mahur East Side Near
5	az.p.p.s. takali	26	zpps mahu r
6	z.p.p.s.Limbayat	27	z.p.p.s.mahu r
7	z.p.p.s.murli	28	zpps mahu r
8	z.p.p.s. ashta	29	zpps mahur
9	z.p.p.s. gokulnagar	30	zpps mahu r
10	Z.P.P.S.Pardi Durgapeth	31	Anganwadi Boudhpura Mahur
11	Samaj Mandir Rampur	32	zpps mahur
12	Z.P.P.S.Dhanora Si	33	zpps lakhapur
13	z.p.p.s. wasrmtanda	34	zpps lakhapurtanda
14	z.p.p.s. bondgavan	35	zpps hiwalni
15	z.p.p.s. madnapur	36	zpps umra
16	z.p.p.s.madnapur	37	zpps banjaratanda
17	z.p.p.s.gokulgondegao	38	zpps sawarkhed
18	z.p.p.smachindrapardi	39	zpps satiguda
19	z.p.p.s.nahegaon	40	Z.P.P.S.west side Pathari
20	z.p.p.s.lakhamaur	41	Z.P.P.S.West side Khambala
21	z.p.p.s. Malwada	42	Z.P.P.S.North Side Khambala

Contd....

Polling Station Level Election Results

Polling Station-wise Votes Secured by Overall Top Five Parties in Kinwat Assembly in Assembly Election (AE) under Hingoli Parliamentary Constituency in Maharashtra (2019)

Number of Polling Station	Winner - Bhimrao Ramji Keram (BJP)	Runner-up - Jadhav Pradeep Naik (NCP)	3rd - Prof. Dr. Hamraj Uike (VBA)	4th - Vinod Rathod (Patil) (MNS)	5th - Walkulwad Kondba Maroti (IND)	NOTA	Other	Total Votes Secured
36	262	333	27	3	1	6	8	640
37	94	394	0	6	0	3	4	501
38	383	200	7	1	3	2	12	608
39	187	234	9	3	1	1	7	442
40	253	244	0	2	5	3	13	520
41	81	446	4	0	3	8	4	546
42	94	387	20	4	3	4	7	519
43	185	375	0	2	1	4	12	579
44	10	0	8	1	1	0	1	21
45	235	242	29	4	3	3	30	546
46	200	565	1	4	2	7	3	782
47	346	276	42	6	6	10	11	697
48	212	368	25	2	0	3	5	615
49	317	110	98	4	2	2	8	541
50	235	287	7	7	2	3	6	547
51	252	201	89	2	0	4	7	555
52	119	410	148	2	0	2	12	693
53	302	286	76	3	1	2	10	680
54	378	275	0	4	3	2	4	666
55	74	701	0	0	0	10	16	801
56	533	273	19	4	7	4	18	858
57	61	158	71	4	1	1	41	337
58	336	420	0	1	2	8	4	771
59	18	471	1	0	1	3	2	496
60	407	62	54	5	1	1	6	536
61	358	55	100	7	5	10	10	545
62	84	511	34	3	1	2	13	648
63	255	454	18	5	1	5	11	749
64	208	63	25	4	1	1	4	306
65	269	68	104	3	1	2	6	453
66	184	287	0	1	1	6	8	487
67	407	272	6	2	6	4	19	716
68	258	43	0	2	1	2	2	308
69	507	388	7	7	2	3	5	919
70	260	255	5	3	0	3	4	530

Contd....

Polling Station Level Election Results

Winner, Runner-up and 3rd Party Position & Winning Margin According to Polling Stations in Kinwat Assembly in Assembly Election (AE) under Hingoli Parliamentary Constituency in Maharashtra (2019)

Polling Station Number	Winner Party	Winner Votes (%)	Runner-up Party	Runner-up Votes (%)	Winning Margin Votes (%)	Third Party	Third Party Votes (%)	Other Votes (%)
71	BJP	412 (64.68)	NCP	143 (22.45)	269 (42.23)	VBA	66 (10.36)	16 (2.51)
72	NCP	368 (61.23)	BJP	205 (34.11)	163 (27.12)	VBA	25 (4.16)	3 (0.5)
73	NCP	195 (50.78)	BJP	156 (40.63)	39 (10.15)	VBA	27 (7.03)	6 (1.56)
74	BJP	378 (52.28)	NCP	313 (43.29)	65 (8.99)	VBA	16 (2.21)	16 (2.21)
75	NCP	320 (56.34)	BJP	224 (39.44)	96 (16.9)	VBA	7 (1.23)	17 (2.99)
76	NCP	300 (56.6)	BJP	158 (29.81)	142 (26.79)	VBA	42 (7.92)	30 (5.66)
77	NCP	317 (55.23)	BJP	194 (33.8)	123 (21.43)	VBA	37 (6.45)	26 (4.53)
78	BJP	318 (61.75)	NCP	168 (32.62)	150 (29.13)	VBA	18 (3.5)	11 (2.14)
79	BJP	433 (82.48)	NCP	70 (13.33)	363 (69.15)	VBA	9 (1.71)	13 (2.48)
80	NCP	439 (74.03)	BJP	102 (17.2)	337 (56.83)	VBA	29 (4.89)	23 (3.88)
81	NCP	624 (91.63)	BJP	44 (6.46)	580 (85.17)	MNS	2 (0.29)	11 (1.62)
82	NCP	226 (51.6)	BJP	208 (47.49)	18 (4.11)	MNS	2 (0.46)	2 (0.46)
83	BJP	251 (88.07)	NCP	29 (10.18)	222 (77.89)	MNS	4 (1.4)	1 (0.35)
84	NCP	802 (93.15)	BJP	48 (5.57)	754 (87.58)	IND (APDR)	3 (0.35)	8 (0.93)
85	BJP	458 (63.35)	VBA	129 (17.84)	329 (45.51)	NCP	117 (16.18)	19 (2.63)
86	BJP	403 (56.52)	NCP	247 (34.64)	156 (21.88)	VBA	25 (3.51)	38 (5.33)
87	BJP	485 (65.72)	NCP	118 (15.99)	367 (49.73)	VBA	101 (13.69)	34 (4.61)
88	BJP	359 (59.05)	NCP	154 (25.33)	205 (33.72)	VBA	73 (12.01)	22 (3.62)
89	BJP	238 (59.35)	NCP	136 (33.92)	102 (25.43)	VBA	17 (4.24)	10 (2.49)
90	BJP	324 (57.24)	NCP	209 (36.93)	115 (20.31)	IND (APDR)	9 (1.59)	24 (4.24)
91	BJP	223 (95.71)	MNS	4 (1.72)	219 (93.99)	VBA	2 (0.86)	4 (1.72)
92	NCP	530 (63.7)	IND (APDR)	226 (27.16)	304 (36.54)	BJP	23 (2.76)	53 (6.37)
93	NCP	317 (50.72)	BJP	279 (44.64)	38 (6.08)	VBA	14 (2.24)	15 (2.4)
94	NCP	425 (61.68)	BJP	197 (28.59)	228 (33.09)	VBA	45 (6.53)	22 (3.19)
95	BJP	636 (85.03)	NCP	67 (8.96)	569 (76.07)	VBA	24 (3.21)	21 (2.81)
96	NCP	350 (68.23)	BJP	158 (30.8)	192 (37.43)	MNS	1 (0.19)	4 (0.78)
97	NCP	321 (50.95)	BJP	208 (33.02)	113 (17.93)	VBA	45 (7.14)	56 (8.89)
98	NCP	393 (46.24)	BJP	297 (34.94)	96 (11.3)	VBA	126 (14.82)	34 (4)
99	NCP	424 (63.19)	BJP	237 (35.32)	187 (27.87)	MNS	4 (0.6)	6 (0.89)
100	BJP	210 (51.6)	NCP	173 (42.51)	37 (9.09)	IND (APDR)	17 (4.18)	7 (1.72)
101	BJP	236 (59.15)	NCP	125 (31.33)	111 (27.82)	VBA	19 (4.76)	19 (4.76)
102	NCP	350 (45.45)	BJP	332 (43.12)	18 (2.33)	VBA	71 (9.22)	17 (2.21)
103	NCP	288 (51.06)	BJP	227 (40.25)	61 (10.81)	VBA	37 (6.56)	12 (2.13)
104	BJP	282 (58.87)	NCP	177 (36.95)	105 (21.92)	VBA	4 (0.84)	16 (3.34)
105	BJP	229 (52.16)	NCP	180 (41)	49 (11.16)	VBA	7 (1.59)	23 (5.24)

Contd....

Socio-Economic Amenities - Rural

Access to Education Facilities

Particulars	Number of Villages (% of Population)				
	Available	Not Available	If Not Available (Distance of Nearest Facility)		
			A	B	C
Govt. Primary School	266 (100)	0 (0)	0 (0)	0 (0)	0 (0)
Private Primary School	5 (10)	261 (90)	0 (0)	0 (0)	0 (0)
Govt. Middle School	150 (78)	116 (22)	87 (17)	16 (3)	0 (0)
Private Middle School	22 (20)	244 (80)	7 (1)	5 (1)	0 (0)
Govt. Secondary School	51 (39)	215 (61)	69 (17)	78 (25)	24 (6)
Private Secondary School	11 (12)	255 (88)	20 (5)	19 (5)	2 (1)
Govt. Senior Secondary School	15 (19)	251 (81)	45 (11)	81 (27)	48 (15)
Private Senior Secondary School	11 (16)	255 (84)	17 (5)	34 (11)	20 (7)
Govt. Arts and Science Degree College	0 (0)	266 (100)	2 (1)	66 (21)	90 (34)
Private Arts and Science Degree College	3 (8)	263 (92)	1 (0)	20 (6)	84 (30)
Govt. Engineering College	0 (0)	266 (100)	1 (0)	6 (2)	199 (71)
Private Engineering College	0 (0)	266 (100)	1 (0)	6 (2)	53 (25)
Govt. Medicine College	0 (0)	266 (100)	0 (0)	1 (0)	206 (76)
Private Medicine College	0 (0)	266 (100)	1 (0)	5 (1)	53 (22)
Govt. Management Institute	0 (0)	266 (100)	0 (0)	3 (1)	212 (80)
Private Management Institute	0 (0)	266 (100)	0 (0)	0 (0)	51 (19)
Govt. Polytechnic	0 (0)	266 (100)	0 (0)	7 (3)	226 (83)
Private Polytechnic	1 (0)	265 (100)	1 (0)	2 (0)	29 (13)
Govt. Vocational Training School/ITI	0 (0)	266 (100)	0 (0)	6 (2)	227 (84)
Private Vocational Training School/ITI	0 (0)	266 (100)	1 (0)	1 (0)	31 (14)
Govt. Non Formal Training Centre	0 (0)	266 (100)	0 (0)	5 (1)	210 (79)
Private Non Formal Training Centre	0 (0)	266 (100)	0 (0)	0 (0)	51 (19)
Govt. School For Disabled	0 (0)	266 (100)	0 (0)	5 (1)	210 (79)
Private School For Disabled	0 (0)	266 (100)	0 (0)	0 (0)	51 (19)
Government Others	0 (0)	266 (100)	0 (0)	0 (0)	0 (0)
Private Others	1 (4)	265 (96)	0 (0)	0 (0)	0 (0)

Note : Distance A : Less than 5 km; B : Between 5-10 km; C : 10+ km.; Source : Data Analysis is based on 2011 Census.

DISCLAIMER

The Terms of Use and Disclaimer of Datanet India Private Limited (hereinafter referred to as "Datanet") for use of this analysis report of **Kinwat Assembly Constituency (Kinwat Vidhan Sabha)** :-

1. **Assembly Factbook™** is a Registered Trade Mark owned by Datanet.
2. All the maps are sketched and graphical representation only and have not been drawn to the scale and also not to represent the actual geographical area or boundary of the unit.
3. The data for the aforesaid analysis is based on authentic sources and has been culled from the various publications of Census, CSO and NSSO for district and block level data, various central and state government departments, Central & State Elections Commissions and the concerned Returning Officers' releases, Electoral Rolls, Election results and allied publications, internal assessment, surveys, estimates and analysis. Therefore, certain adjustment of data at micro level may have been done to arrive closer to the macro data.
4. Data have been provided on an "As Is" and "As AVAILABLE" basis
5. The colours shown in the maps or diagram and charts of a particular party, alliance or AC are indicative and do not represent them.
6. This publication which includes maps, sheets, graphs and data would be the property under copyright of Datanet only. The user may use these for its internal study, analysis and research purposes. It's public display, re-selling or any commercial uses by the user are not allowed.
7. Datanet has taken due care and caution in compilation and processing of data and allied information, but does not guarantee the accuracy, adequacy or completeness of any information/analysis and will be not responsible for any errors or omissions or for the results obtained from the use of such information/analysis.
8. All the contents for the publication have been culled from various authentic sources and Datanet reasonably believes such sources to be reliable, but does not make any representations, express or implied as to the accuracy or fitness of use of such information. The information or contents of the information/analysis do not constitute advice and should not be relied upon in making (or refraining from making) any decision. Any reliance placed upon the information provided by Datanet is the sole responsibility and strictly at the user's risk.
9. In no event will Datanet be liable for any damages (including, without limitation, damages for loss of business projects, or loss of profits) arising in contract, tort or otherwise from the use of or inability to use any of its contents, or from any action taken (or refrained from being taken) as a result of using the analysis or any of its contents. Datanet its directors, owners, editors, officials, employees, distributor and agents or any associate will not be liable for any errors in the information contained or any consequences arising from the use of the contents of the provided information/analysis.
10. If any provision of these terms and conditions is held invalid or illegal or unenforceable for any reason by any court of competent jurisdiction, such provision shall be severed and the remainder of provisions of the terms and conditions shall continue in full force and effect as if the Term of Use had been executed with the invalid, illegal or unenforceable provision eliminated.
11. If there are any discrepancies in the information provided, please bring it to attention of Datanet for suitable rectification measures.

Buy Online This Complete Book At
Datanet India eBooks Store

www.indiastatpublications.com

or go directly at

[http://www.indiastatpublications.com/
Assembly_factbook/Maharashtra/Hingoli/ Kinwat](http://www.indiastatpublications.com/Assembly_factbook/Maharashtra/Hingoli/Kinwat)

 **indiastat**elections

ISBN - 978-83-5293-260-3



9 789352 932603