



Maharashtra

Assembly Factbook™

Umarkhed Assembly Constituency



Key Electoral Data of Umarkhed
Assembly Constituency (Vidhan Sabha)

Maharashtra

Assembly Factbook™

Umarkhed Assembly Constituency



Umarkhed Vidhan Sabha

Editor & Director

Dr. R.K. Thukral

Research Editor

Dr. Shafeeq Rahman

Compiled, Researched and Published by Datanet India Pvt. Ltd.

D-100, 1st Floor,

Okhla Industrial Area, Phase-I,
New Delhi- 110020.

Ph.: 91-11- 43580781-84

Email : support@indiastatpublications.com

Website : www.indiastatelections.com

Online Book Store :

www.indiastatpublications.com

Report No. : AFB/MH-082-0123

ISBN : 978-93-5293-365-5

First Edition : January, 2018

Sixth Updated Edition : January, 2023

Price : Rs. 11500/-

US\$ 310

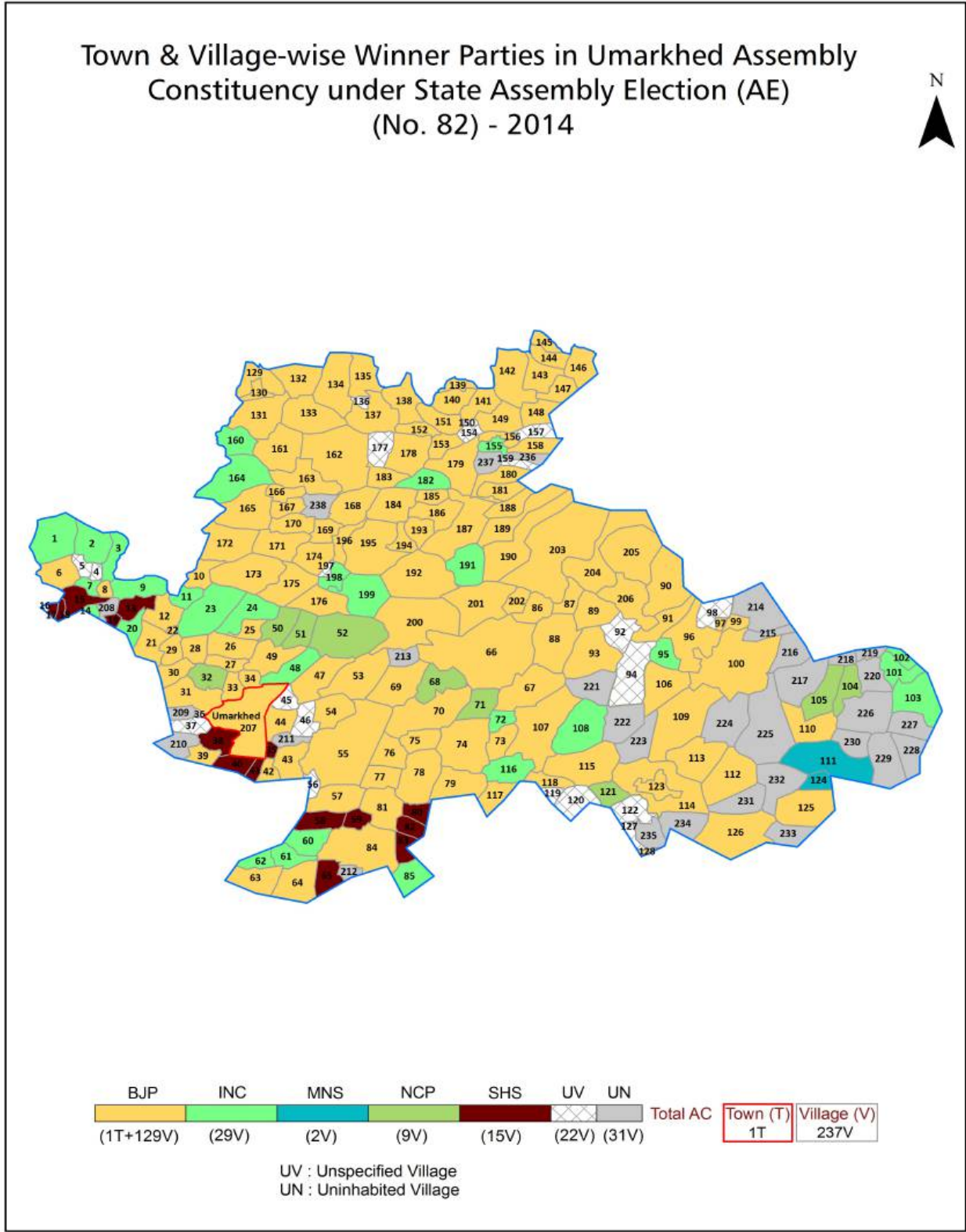
© Datanet India Pvt. Ltd.

All rights reserved. No part of this book may be reproduced, stored in a retrieval system or transmitted in any form or by any means, mechanical photocopying, photographing, scanning, recording or otherwise without the prior written permission of the publisher. Please refer to Disclaimer at page no. 207 for the use of this publication.

Printed in India

No.	Particulars	Page No.
	Introduction	
1	Assembly Constituency - (Vidhan Sabha) at a Glance Features of Assembly as per Delimitation Commission of India (2008)	1-2
	Location and Political Maps	
2	Location Map Boundaries of Assembly Constituency - (Vidhan Sabha) in District Boundaries of Assembly Constituency under Parliamentary Constituency - (Lok Sabha) Town & Village-wise Winner Parties- 2019-PE, 2019-AE, 2014-PE and 2014-AE	3-10
	Administrative Setup (2011)	
3	District Sub-district Towns Villages Inhabited Villages Uninhabited Villages Village Panchayat Intermediate Panchayat	11-22
	Demographics (2011)	
4	Population Households Rural/Urban Population Towns and Villages by Population Size Sex Ratio (Total & 0-6 Years) Religious Population Social Population Literacy Rate	23-24
	Electoral Features	
5	Important Dates of Last Elections Held Electors by Gender Service Electors Voters Voters Turnout Polling Stations & Average Number of Electors per Polling Station Electors by Age Group Present Elected Representatives	25-30
	Historical Summary Election Results	
6	Vote Share of Major Parties Winning Margin (Number & Percentage) Polarity of Parties Summary Result of Assembly Segment of Parliamentary Elections 2019, 2014, 2009, 2004 and 1999 Summary Result of Assembly Elections 2019, 2014, 2009, 2004, 1999, 1995, 1990, 1985, 1980, 1978, 1972, 1967 and 1962	31-52
	Polling Station Level Election Results	
7	Name and Number of Polling Station 2019-PE, 2019-AE, 2014-PE and 2014-AE Polling Station-wise Electors, Voters & Voters Turnout 2019-PE, 2019-AE, 2014-PE and 2014-AE Polling Station wise Elections Results 2019-PE, 2019-AE, 2014-PE and 2014-AE	53-185
	Share of Assembly Constituency	
8	Share of Assembly Constituency - (Vidhan Sabha) in State, District and Parliamentary Constituency - (Lok Sabha)	186
	Socio-Economic Amenities (2011)	
9	Access to Administrative Units Agricultural, Manufacturing and Industrial Commodities Demographic Indicators Education Health & Manpower Drinking Water Supply Sanitation Entertainment and Recreations Infrastructure Power Food Allocation Distribution and Marketing of Agriculture Commodities Infrastructure Transport and Road Infrastructure Communication Banking and Financial Services Land Use Irrigation Source	188-202
10	Abbreviation & Sources	204-205
11	Disclaimer	207

Location & Political Map



Administrative Setup

List of Village Panchayat & Intermediate Panchayat (Block) Name - 2011

Village Name	Village Panchayat Name	Intermediate Panchayat Name
Adad	Pimpaldri	Umarkhed
Akoli	Akoli	Umarkhed
Amani Bk.	Amani Bk.	Mahagaon
Amani Kh.	Amani Kh.	Mahagaon
Amanpur	Amanpur	Umarkhed
Ambali	Ambali	Umarkhed
Ambawan	Churmura	Umarkhed
Amboda	Amboda	Mahagaon
Amdapur	Amdapur	Umarkhed
Amdari	Amdari	Umarkhed
Anandnagar	Ananatwadi	Mahagaon
Anantwadi	Anantwadi	Mahagaon
Baldi	Baldi	Umarkhed
Bara	Bara	Umarkhed
Beldari	Beldari	Mahagaon
Belkhed	Belkhed	Umarkhed
Bhamb	Bhamb	Mahagaon
Bhambar kheda	Bhamarkheda	Umarkhed
Bhawani	Bhavani	Umarkhed
Bhojnagar	Bittergaon	Umarkhed
Bhosa	-	Mahagaon
Bijora	-	Mahagaon
Bittargaon	Bittargaon	Umarkhed
Bittargaon Bk	Bittergaon	Umarkhed
Bodkha (Van)	Morchandi	Umarkhed
Borgaon	Borgaon	Umarkhed
Bori	Bori	Umarkhed
Bori Najikchatari	Bori	Umarkhed
Botha	Botha	Umarkhed

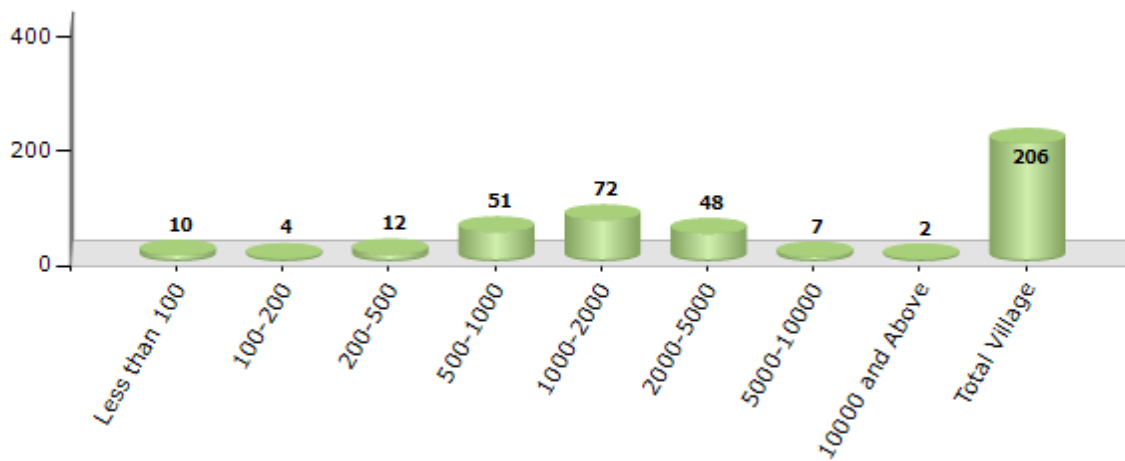
Contd....

Demographics

Number of Villages by Population Size - 2011

Less than 100	100-200	200-500	500-1000	1000-2000	2000-5000	5000-10000	10000 and Above	Total Village
10	4	12	51	72	48	7	2	206

Number of Villages by Population Size - 2011



Number of Towns by Population Size - 2011

Less than 4999	5000-9999	10000-19999	20000-49999	50000-99999	100000 and Above	Total Town
0	0	0	1	0	0	1

Number of Towns by Population Size - 2011

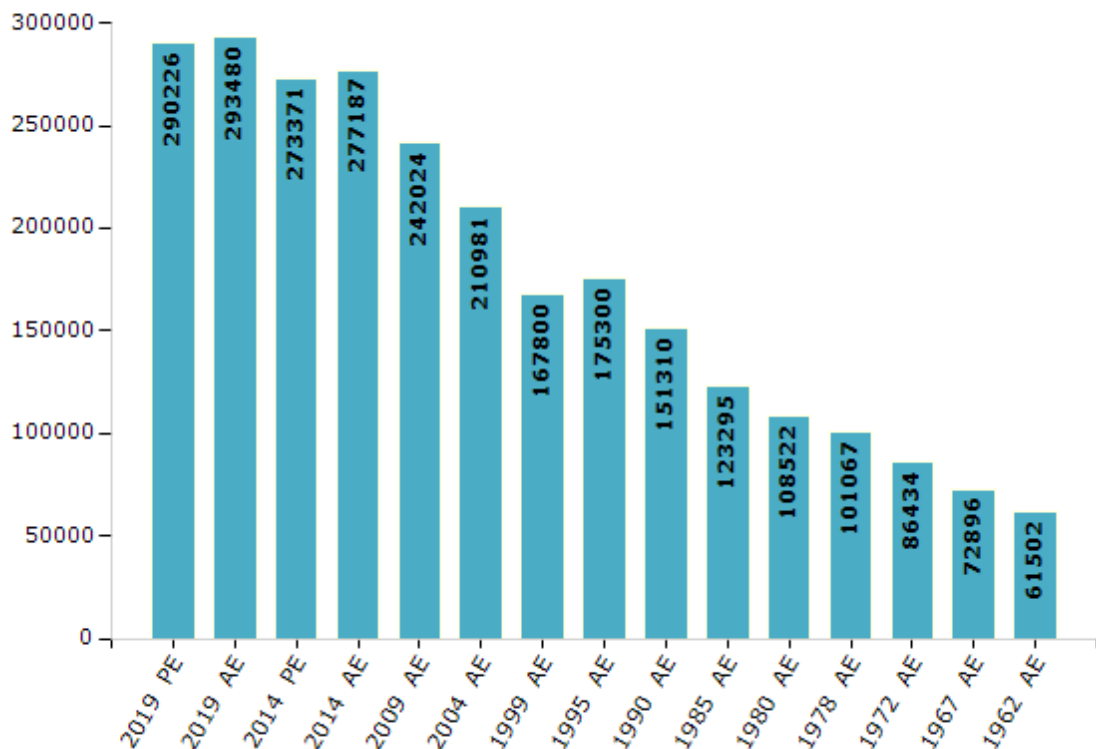


Electoral Features

Electors by Male & Female

Year	Male	Female	Others	Total	Year	Male	Female	Others	Total
2019 PE	152465	137759	2	290226	1999 AE	85305	82495	-	167800
2019 AE	153921	139557	2	293480	1995 AE	89999	85301	-	175300
2014 PE	144363	129007	1	273371	1990 AE	76583	74727	-	151310
2014 AE	146179	131007	1	277187	1985 AE	60773	62522	-	123295
2009 PE	-	-	-	-	1980 AE	53663	54859	-	108522
2009 AE	125126	116898	-	242024	1978 AE	49735	51332	-	101067
2004 PE	-	-	-	-	1972 AE	42730	43704	-	86434
2004 AE	108537	102444	-	210981	1967 AE	-	-	-	72896
1999 PE	-	-	-	-	1962 AE	-	-	-	61502

Number of Electors



Note : AE : Assembly Election, PE : Assembly Segment of Parliamentary Election

Historical Summary Election Results

Summary Result of Assembly Election - 2014

Candidate Name	Party	Votes	Votes %
Rajendra Waman Najardhane	BJP	90190	48.1
Khadse Vijayrao Yadavrao	INC	41614	22.19
Shivshankar Shrawan Pandhare	SHS	24619	13.13
Mohanrao Vitthalrao More	NCP	19047	10.16
Kamble Gajanan Arajun	BMUP	1464	0.78
Nana Sirsat	BBM	1167	0.62
Narayan Bhagaji Paikrao	BSP	1093	0.58
Maroti Kanbaji Sunkalawad	MNS	1013	0.54
Rokade Sarnath Shivaji	IND	959	0.51
Baliram Gangaram Gaikwad	IND	925	0.49
Madhukar Narayan Wankhede	IND	863	0.46
Dharmapal Alias Bandu Laxman Kamble	IND	767	0.41
Kamble Uttam Bhagaji	PRCP	572	0.31
Jaywant Kisan Suryavanshi	IND	449	0.24
Annapurana Alias Tejaswini Mukinda Bansod	IND	400	0.21
Hardadkar Digambar Fakirrao	AIFB	359	0.19
Dilip Rama Gaikwad	IND	356	0.19
Tunde Manoj Natthuji	IND	324	0.17
Shobha Ravsaheb Deshmukh	IND	213	0.11
	NOTA	1119	0.6

Polling Station Level Election Results

Number and Name of Polling Stations (PS) (2019 AE)

Number of Polling Stations	Name of Polling Stations	Number of Polling Stations	Name of Polling Stations
1	Z. P. Kanishth Prathamik Shala Fulasinganagar	22	G. P. Uchch Prathamik Sholechi Imarat East Bhag Dh
2	Z. P. Uchch Prathamik Shala Pimpalaganv	23	G. P. Uchch Prathamik Sholechi Imarat Kholi Kran.
3	Z. P. Uchch Prathamik Shala Pimpalaganv	24	G. P. Uchch Prathamik Sholechi Imarat Kholi Kran.
4	Z. P. Kanishth Prathamik Shala Sarakinhi	25	G. P. Uchch Prathamik Sholechi Imarat Kholi Kran.
5	Z. P. Uchch Prathamik Shala Malakinhi	26	G. P. Uchch Prathamik Sholechi Imarat Khadka Daksh
6	Z. P. Uchch Prathamik Shala Malakinhi	27	G. P. Prathamik Sholechi Imarat Vaghanath
7	Z. P. Uchch Prathamik Shala Maleganv	28	G. P. Uchch Prathamik Shala Dakshin Bhag Shirapur
8	Z. P. Uchch Prathamik Shala Karanji	29	Jilha Parishad Kanishth Prathamik Shala Chilagavha
9	Z. P. Madhyamik Shala East Bhag Leva	30	G. P. Uchch Prathamik Shala Gunj
10	Z. P. Madhyamik Shala Vasantanagar	31	G. P. Uchch Prathamik Marathi Shala Gunj
11	Z. P. Kanishth Prathamik Sholechi Navin Imarat (U	32	G. P. Uchch Prathamik Sholechi Imarat East Bhag Gu
12	Z. P. Uchch Prathamik Sholechi Imarat (Uttar Bhag	33	Z P primary School ,(West)Gunj
13	Z. P. Uchch Prathamik Sholechi Imarat (Dakshin Bh	34	G. P. Uchch Prathamik Sholechi Imarat Kanha
14	Z. P. Maghyamik Sholechi Imarat (Uttar Bhag) Mal	35	G. P. Uchch Prathamik Sholechi Imarat Kanha
15	Z. P. Kanishth Prathamik Sholechi Imarat Tivarang	36	G. P. K. Pra. Shala Dharakanha
16	Z. P. Kanishth Prathamik Sholechi Imarat Tivarang	37	G. P. Pra. Shalechi Imarat Veni (bu) East Bhag
17	G. P. Prathamik Sholechi Imarat Bhosa	38	G. P. Pra. Shalechi Imarat Veni (bu) West Bhag
18	G. P. Prathamik Sholechi Pashchimekadi Imaraticha	39	G. P. Prathamik Sholechi Imarat West Bhag Dongarag
19	G. P. Prathamik Sholechi Pashchimekadi Imaraticha	40	G. P. Prathamik Sholechi Imarat East Bhagachi Khol
20	G. P. Prathamik Sholechi Imarat East Bhag Pohandul	41	G. P. Uchch Prathamik Shala Savana West Bhag Savan
21	G. P. Prathamik Sholechi Imarat East Bhag Pohandul	42	G. P. Uchch Prathamik Shala Savana East Bhag Savan

Contd....

Polling Station Level Election Results

Polling Station-wise Votes Secured by Overall Top Five Parties in Umarkhed Assembly in Assembly Election (AE) under Hingoli Parliamentary Constituency in Maharashtra (2019)

Number of Polling Station	Winner - Namdev Jayram Sasane (BJP)	Runner-up - Khadse Vijayrao Yadavrao (INC)	3rd - Dr. Vinkare Vishwanath Umaji (IND)	4th - Pramod Motiram Duthade (VBA)	5th - Prof. Minakshi A. Savalkar (BSP)	NOTA	Other	Total Votes Secured
36	NV	NV	NV	NV	NV	NV	NV	NV
37	385	142	35	75	6	5	19	667
38	212	178	60	3	1	5	7	466
39	362	335	4	5	3	5	13	727
40	307	313	15	11	2	1	14	663
41	586	172	47	10	7	5	15	842
42	382	300	29	18	3	7	14	753
43	307	439	24	41	3	7	14	835
44	446	250	36	2	2	8	11	755
45	302	227	49	3	1	3	20	605
46	327	245	64	1	4	7	20	668
47	426	163	60	2	2	4	9	666
48	261	52	37	11	4	3	10	378
49	206	104	24	8	2	2	3	349
50	323	366	20	7	4	5	9	734
51	222	81	28	2	4	4	9	350
52	106	265	22	0	2	3	5	403
53	232	392	70	9	7	3	14	727
54	274	268	65	2	4	6	11	630
55	15	75	14	65	1	1	8	179
56	280	138	55	14	3	4	2	496
57	241	148	115	11	6	2	7	530
58	374	270	23	23	3	2	5	700
59	439	163	15	5	4	3	8	637
60	260	116	15	6	0	5	5	407
61	285	212	7	18	5	0	11	538
62	259	100	10	0	0	10	6	385
63	395	145	5	31	6	7	11	600
64	289	393	59	2	4	5	17	769
65	172	303	43	5	1	8	19	551
66	222	136	47	4	0	1	8	418
67	241	232	59	15	0	7	10	564
68	306	340	76	18	3	5	12	760
69	299	362	125	16	2	6	9	819
70	145	151	76	3	1	1	9	386

Contd....

Polling Station Level Election Results

Winner, Runner-up and 3rd Party Position & Winning Margin According to Polling Stations in Umarkhed Assembly in Assembly Election (AE) under Hingoli Parliamentary Constituency in Maharashtra (2019)

Polling Station Number	Winner Party	Winner Votes (%)	Runner-up Party	Runner-up Votes (%)	Winning Margin Votes (%)	Third Party	Third Party Votes (%)	Other Votes (%)
71	INC	176 (49.16)	BJP	120 (33.52)	56 (15.64)	IND (DVVU)	49 (13.69)	13 (3.63)
72	BJP	180 (38.14)	INC	167 (35.38)	13 (2.76)	IND (DVVU)	93 (19.7)	32 (6.78)
73	BJP	142 (38.8)	INC	117 (31.97)	25 (6.83)	IND (DVVU)	85 (23.22)	22 (6.01)
74	INC	590 (68.52)	IND (DVVU)	120 (13.94)	470 (54.58)	BJP	118 (13.7)	33 (3.83)
75	BJP	199 (40.2)	INC	175 (35.35)	24 (4.85)	IND (DVVU)	96 (19.39)	25 (5.05)
76	BJP	182 (42.42)	INC	145 (33.8)	37 (8.62)	IND (DVVU)	71 (16.55)	31 (7.23)
77	INC	189 (39.29)	BJP	148 (30.77)	41 (8.52)	IND (DVVU)	110 (22.87)	34 (7.07)
78	BJP	260 (40.88)	INC	200 (31.45)	60 (9.43)	BMUP	80 (12.58)	96 (15.09)
79	BJP	355 (62.94)	INC	148 (26.24)	207 (36.7)	IND (DVVU)	42 (7.45)	19 (3.37)
80	BJP	427 (74)	INC	99 (17.16)	328 (56.84)	IND (DVVU)	34 (5.89)	17 (2.95)
81	BJP	344 (70.06)	INC	94 (19.14)	250 (50.92)	IND (DVVU)	22 (4.48)	31 (6.31)
82	BJP	377 (60.61)	INC	157 (25.24)	220 (35.37)	IND (DVVU)	64 (10.29)	24 (3.86)
83	INC	343 (69.43)	BJP	117 (23.68)	226 (45.75)	VBA	13 (2.63)	21 (4.25)
84	INC	274 (56.61)	BJP	141 (29.13)	133 (27.48)	VBA	39 (8.06)	30 (6.2)
85	INC	318 (39.26)	IND (DVVU)	242 (29.88)	76 (9.38)	BJP	129 (15.93)	121 (14.94)
86	BJP	292 (45.41)	INC	175 (27.22)	117 (18.19)	VBA	90 (14)	86 (13.37)
87	BJP	345 (58.97)	INC	145 (24.79)	200 (34.18)	IND (DVVU)	50 (8.55)	45 (7.69)
88	BJP	358 (62.48)	INC	119 (20.77)	239 (41.71)	MNS	42 (7.33)	54 (9.42)
89	INC	528 (73.64)	BJP	89 (12.41)	439 (61.23)	IND (DVVU)	70 (9.76)	30 (4.18)
90	BJP	237 (66.95)	INC	75 (21.19)	162 (45.76)	IND (DVVU)	16 (4.52)	26 (7.34)
91	BJP	344 (62.89)	INC	159 (29.07)	185 (33.82)	IND (DVVU)	24 (4.39)	20 (3.66)
92	BJP	504 (59.22)	INC	219 (25.73)	285 (33.49)	VBA	65 (7.64)	63 (7.4)
93	INC	277 (65.8)	BJP	128 (30.4)	149 (35.4)	IND (DVVU)	11 (2.61)	5 (1.19)
94	INC	227 (70.28)	BJP	72 (22.29)	155 (47.99)	IND (DVVU)	15 (4.64)	9 (2.79)
95	BJP	315 (58.66)	INC	158 (29.42)	157 (29.24)	IND (DVVU)	27 (5.03)	37 (6.89)
96	INC	327 (47.12)	BJP	264 (38.04)	63 (9.08)	VBA	49 (7.06)	54 (7.78)
97	INC	341 (51.9)	BJP	264 (40.18)	77 (11.72)	IND (DVVU)	20 (3.04)	32 (4.87)
98	INC	310 (48.82)	IND (DVVU)	232 (36.54)	78 (12.28)	BJP	65 (10.24)	28 (4.41)
99	BJP	177 (52.99)	IND (DVVU)	84 (25.15)	93 (27.84)	INC	58 (17.37)	15 (4.49)
100	INC	498 (75.8)	BJP	113 (17.2)	385 (58.6)	IND (DVVU)	23 (3.5)	23 (3.5)
101	INC	494 (75.77)	BJP	60 (9.2)	434 (66.57)	IND (DVVU)	49 (7.52)	49 (7.52)
102	BJP	335 (64.92)	INC	125 (24.22)	210 (40.7)	IND (DVVU)	28 (5.43)	28 (5.43)
103	BJP	337 (62.52)	INC	142 (26.35)	195 (36.17)	IND (DVVU)	39 (7.24)	21 (3.9)
104	BJP	550 (60.57)	INC	271 (29.85)	279 (30.72)	IND (DVVU)	35 (3.85)	52 (5.73)
105	BJP	313 (58.29)	INC	141 (26.26)	172 (32.03)	IND (DVVU)	58 (10.8)	25 (4.66)

Contd....

Socio-Economic Amenities - Rural

Access to Education Facilities

Particulars	Number of Villages (% of Population)				
	Available	Not Available	If Not Available (Distance of Nearest Facility)		
			A	B	C
Govt. Primary School	195 (100)	11 (0)	11 (0)	0 (0)	0 (0)
Private Primary School	11 (21)	195 (79)	0 (0)	0 (0)	0 (0)
Govt. Middle School	134 (88)	72 (12)	54 (9)	12 (2)	0 (0)
Private Middle School	18 (19)	188 (81)	2 (0)	2 (0)	0 (0)
Govt. Secondary School	47 (48)	159 (52)	68 (19)	53 (17)	6 (3)
Private Secondary School	8 (12)	198 (88)	19 (8)	9 (3)	2 (1)
Govt. Senior Secondary School	20 (32)	186 (68)	47 (12)	60 (25)	35 (13)
Private Senior Secondary School	4 (9)	202 (91)	17 (8)	20 (7)	7 (3)
Govt. Arts and Science Degree College	1 (5)	205 (95)	10 (3)	25 (11)	92 (39)
Private Arts and Science Degree College	2 (4)	204 (96)	10 (4)	18 (10)	48 (25)
Govt. Engineering College	0 (0)	206 (100)	3 (0)	7 (2)	119 (62)
Private Engineering College	0 (0)	206 (100)	3 (1)	2 (1)	72 (33)
Govt. Medicine College	0 (0)	206 (100)	4 (1)	6 (2)	159 (81)
Private Medicine College	0 (0)	206 (100)	0 (0)	0 (0)	37 (16)
Govt. Management Institute	0 (0)	206 (100)	4 (1)	10 (3)	135 (69)
Private Management Institute	0 (0)	206 (100)	1 (0)	1 (0)	55 (26)
Govt. Polytechnic	0 (0)	206 (100)	3 (0)	7 (3)	155 (77)
Private Polytechnic	0 (0)	206 (100)	0 (0)	0 (0)	41 (20)
Govt. Vocational Training School/ITI	0 (0)	206 (100)	3 (0)	7 (3)	155 (77)
Private Vocational Training School/ITI	0 (0)	206 (100)	0 (0)	0 (0)	41 (20)
Govt. Non Formal Training Centre	0 (0)	206 (100)	4 (1)	10 (3)	135 (69)
Private Non Formal Training Centre	0 (0)	206 (100)	1 (0)	1 (0)	55 (26)
Govt. School For Disabled	0 (0)	206 (100)	4 (1)	10 (3)	135 (69)
Private School For Disabled	0 (0)	206 (100)	1 (0)	1 (0)	55 (26)
Government Others	0 (0)	206 (100)	0 (0)	0 (0)	0 (0)
Private Others	2 (8)	204 (92)	0 (0)	0 (0)	0 (0)

Note : Distance A : Less than 5 km; B : Between 5-10 km; C : 10+ km.; Source : Data Analysis is based on 2011 Census.

DISCLAIMER

The Terms of Use and Disclaimer of Datanet India Private Limited (hereinafter referred to as "Datanet") for use of this analysis report of **Umarkhed Assembly Constituency (Umarkhed Vidhan Sabha)** :-

1. **Assembly Factbook™** is a Registered Trade Mark owned by Datanet.
2. All the maps are sketched and graphical representation only and have not been drawn to the scale and also not to represent the actual geographical area or boundary of the unit.
3. The data for the aforesaid analysis is based on authentic sources and has been culled from the various publications of Census, CSO and NSSO for district and block level data, various central and state government departments, Central & State Elections Commissions and the concerned Returning Officers' releases, Electoral Rolls, Election results and allied publications, internal assessment, surveys, estimates and analysis. Therefore, certain adjustment of data at micro level may have been done to arrive closer to the macro data.
4. Data have been provided on an "As Is" and "As AVAILABLE" basis
5. The colours shown in the maps or diagram and charts of a particular party, alliance or AC are indicative and do not represent them.
6. This publication which includes maps, sheets, graphs and data would be the property under copyright of Datanet only. The user may use these for its internal study, analysis and research purposes. It's public display, re-selling or any commercial uses by the user are not allowed.
7. Datanet has taken due care and caution in compilation and processing of data and allied information, but does not guarantee the accuracy, adequacy or completeness of any information/analysis and will be not responsible for any errors or omissions or for the results obtained from the use of such information/analysis.
8. All the contents for the publication have been culled from various authentic sources and Datanet reasonably believes such sources to be reliable, but does not make any representations, express or implied as to the accuracy or fitness of use of such information. The information or contents of the information/analysis do not constitute advice and should not be relied upon in making (or refraining from making) any decision. Any reliance placed upon the information provided by Datanet is the sole responsibility and strictly at the user's risk.
9. In no event will Datanet be liable for any damages (including, without limitation, damages for loss of business projects, or loss of profits) arising in contract, tort or otherwise from the use of or inability to use any of its contents, or from any action taken (or refrained from being taken) as a result of using the analysis or any of its contents. Datanet its directors, owners, editors, officials, employees, distributor and agents or any associate will not be liable for any errors in the information contained or any consequences arising from the use of the contents of the provided information/analysis.
10. If any provision of these terms and conditions is held invalid or illegal or unenforceable for any reason by any court of competent jurisdiction, such provision shall be severed and the remainder of provisions of the terms and conditions shall continue in full force and effect as if the Term of Use had been executed with the invalid, illegal or unenforceable provision eliminated.
11. If there are any discrepancies in the information provided, please bring it to attention of Datanet for suitable rectification measures.

**Buy Online This Complete Book At
Datanet India eBooks Store**

www.indiastatpublications.com

or go directly at

[http://www.indiastatpublications.com/
Assembly_factbook/Maharashtra/Hingoli/ Umarkhed](http://www.indiastatpublications.com/Assembly_factbook/Maharashtra/Hingoli/Umarkhed)

 **indiastat**elections

ISBN : 978-93-5293-365-5



9789352933655