



Maharashtra

# Assembly Factbook™

Amalner Assembly Constituency



Key Electoral Data of Amalner  
Assembly Constituency (Vidhan Sabha)

Maharashtra

# Assembly Factbook™

Amalner Assembly Constituency



Amalner Vidhan Sabha

## **Editor & Director**

Dr. R.K. Thukral

## **Research Editor**

Dr. Shafeeq Rahman

## **Compiled, Researched and Published by Datanet India Pvt. Ltd.**

D-100, 1st Floor,

Okhla Industrial Area, Phase-I,

New Delhi- 110020.

Ph.: 91-11- 43580781-84

Email : support@indiastatpublications.com

Website : www.indiastatelections.com

## **Online Book Store :**

www.indiastatpublications.com

**Report No. :** AFB/MH-015-0125

**ISBN :** 978-93-6219-082-6

**First Edition :** January, 2018

**Eighth Updated Edition :** January, 2025

**Price :** Rs.11500/-

US\$ 310

**© Datanet India Pvt. Ltd.**

All rights reserved. No part of this book may be reproduced, stored in a retrieval system or transmitted in any form or by any means, mechanical photocopying, photographing, scanning, recording or otherwise without the prior written permission of the publisher. Please refer to Disclaimer at page no. 202 for the use of this publication.

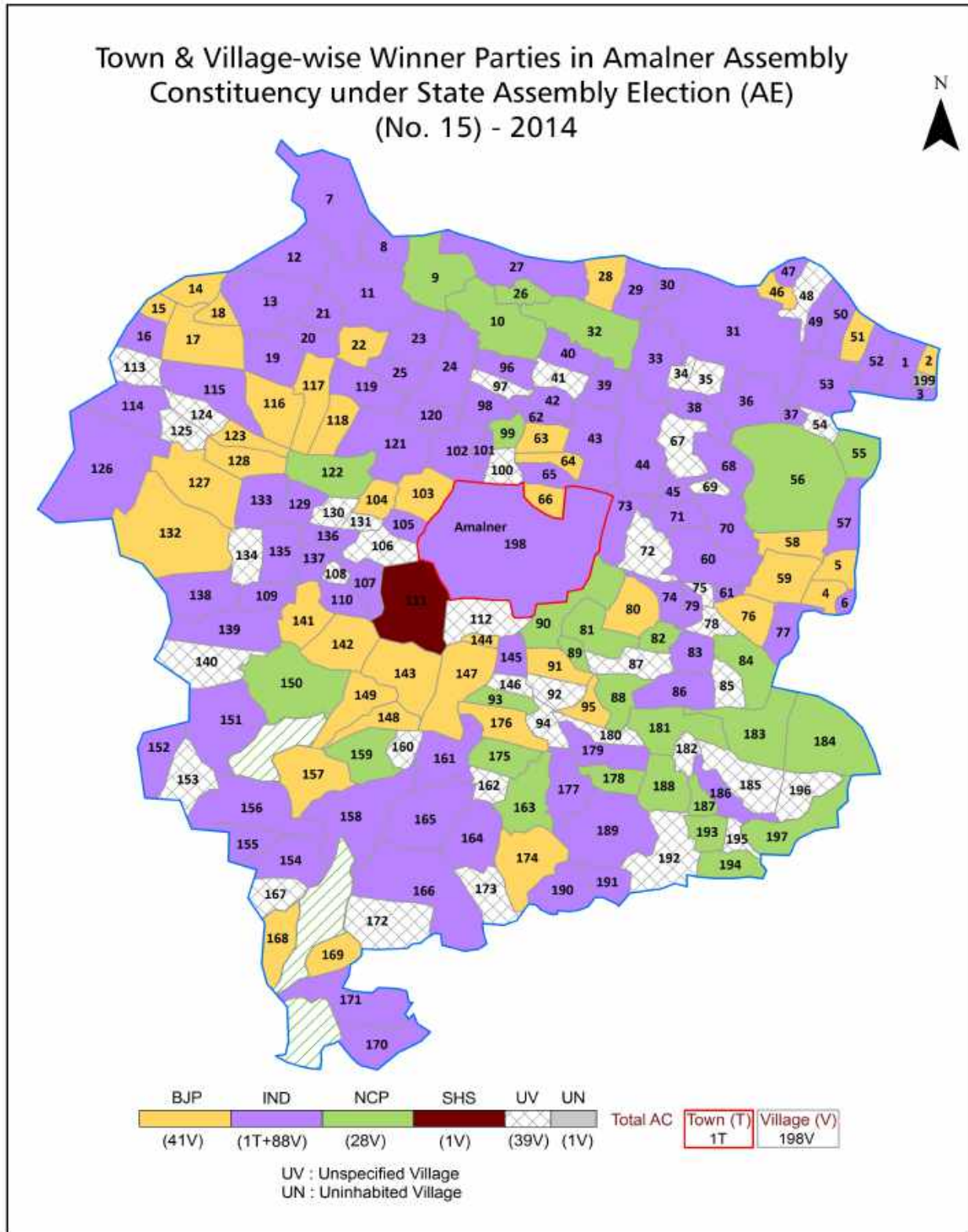
Printed in India

# Contents

No.	Particulars	Page No.
	<b>Introduction</b>	
1	Assembly Constituency - (Vidhan Sabha) at a Glance   Features of Assembly as per Delimitation Commission of India (2008)	1-2
	<b>Location and Political Maps</b>	
2	Location Map   Boundaries of Assembly Constituency - (Vidhan Sabha) in District   Boundaries of Assembly Constituency under Parliamentary Constituency - (Lok Sabha)   Town & Village-wise Winner Parties- 2024-PE, 2024-AE, 2019-PE, 2019-AE, 2014-PE, 2014-AE and 2009-PE	3-10
	<b>Administrative Setup (2011)</b>	
3	District   Sub-district   Towns   Villages   Inhabited Villages   Uninhabited Villages   Village Panchayat   Intermediate Panchayat	11-21
	<b>Demographics (2011)</b>	
4	Population   Households   Rural/Urban Population   Towns and Villages by Population Size   Sex Ratio (Total & 0-6 Years)   Religious Population   Social Population   Literacy Rate	22-23
	<b>Electoral Features</b>	
5	Important Dates of Last Elections Held   Electors by Gender   Service Electors   Voters   Voters Turnout   Polling Stations & Average Number of Electors per Polling Station   Electors by Age Group   Present Elected Representatives	24-29
	<b>Historical Summary Election Results</b>	
6	Vote Share of Major Parties   Winning Margin (Number & Percentage)   Polarity of Parties   Summary Result of Assembly Segment of Parliamentary Elections 2024, 2019, 2014, 2009, 2004 and 1999   Summary Result of Assembly Elections 2024, 2019, 2014, 2009, 2004, 1999, 1995, 1990, 1985, 1980, 1978, 1972, 1967 and 1962	30-51
	<b>Polling Station Level Election Results</b>	
7	Name and Number of Polling Station 2024-PE, 2024-AE, 2019-PE, 2019-AE, 2014-PE, 2014-AE and 2009-PE   Polling Station-wise Electors, Voters & Voters Turnout 2024-PE, 2024-AE, 2019-PE, 2019-AE, 2014-PE, 2014-AE and 2009-PE   Polling Station wise Elections Results 2024-PE, 2024-AE, 2019-PE, 2019-AE, 2014-PE, 2014-AE and 2009-PE	52-180
	<b>Share of Assembly Constituency</b>	
8	Share of Assembly Constituency - (Vidhan Sabha) in State, District and Parliamentary Constituency - (Lok Sabha)	181
	<b>Socio-Economic Amenities (2011)</b>	
9	Access to Administrative Units   Agricultural, Manufacturing and Industrial Commodities   Demographic Indicators   Education   Health & Manpower   Drinking Water Supply   Sanitation   Entertainment and Recreations Infrastructure   Power   Food Allocation Distribution and Marketing of Agriculture Commodities Infrastructure   Transport and Road Infrastructure   Communication   Banking and Financial Services   Land Use   Irrigation Source	183-197
10	<b>Abbreviation &amp; Sources</b>	199-200
11	<b>Disclaimer</b>	202



Location & Political Map



## Administrative Setup

### List of Village Panchayat & Intermediate Panchayat (Block) Name - 2011

Village Name	Village Panchayat Name	Intermediate Panchayat Name
Amalgaon	Amalgaon	Amalner
Amalner (Rural)	-	Amalner
Ambapimpri	Ambapimpri	Parola
Ambare	Ambare	Amalner
Ambasan	Ambasan	Amalner
Amode	Amode	Amalner
Anchalwadi	Anchalwadi	Amalner
Anora	Archi	Amalner
Anturli	Anturli	Amalner
Ardi	Ardi	Amalner
Atale	Atale	Amalner
Bahadar Wadi	Bahadar Wadi	Amalner
Bahadarpur	Bahadarpur	Parola
Bamhane	Bamhane	Amalner
Bharvas	Bharvas	Amalner
Bhilali	Bhalali	Amalner
Bhilali	Bhilali	Parola
Bhokarbari	Bhokarbari	Parola
Bholane	Bholane	Parola
Bhortek	Dhanore	Amalner
Bilkhede	Hingone	Amalner
Bodarde	Bodarde	Amalner
Bodarde	Bodarde	Parola
Bohare	Bohare	Amalner
Borgaon	Govardhan	Amalner
Chakave	Chakave	Amalner
Chaubari	Chaubari	Amalner
Chikhhalod Bk.	Chikhlod .Kh	Parola
Chikhhalod Kh.	Chikhlod Kh	Parola

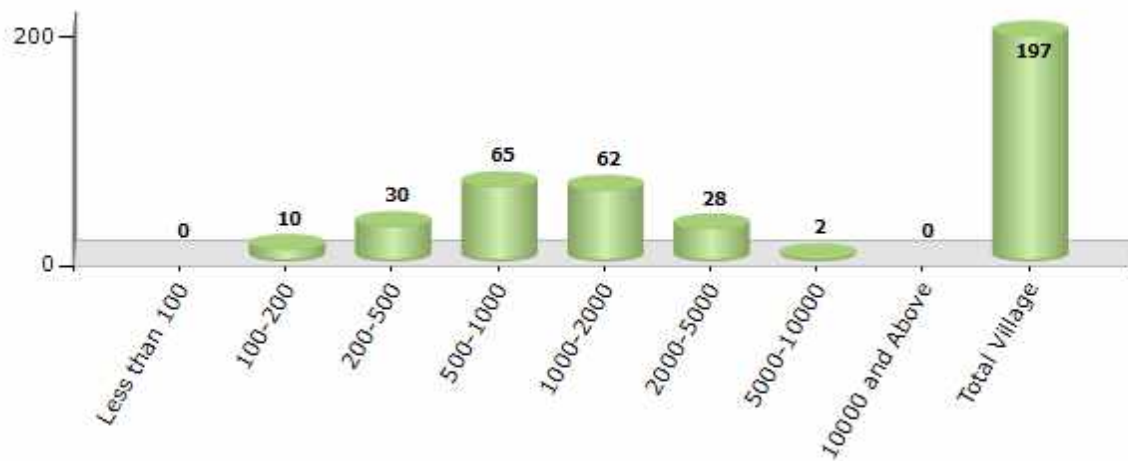
Contd....

Demographics

Number of Villages by Population Size - 2011

Less than 100	100-200	200-500	500-1000	1000-2000	2000-5000	5000-10000	10000 and Above	Total Village
0	10	30	65	62	28	2	0	197

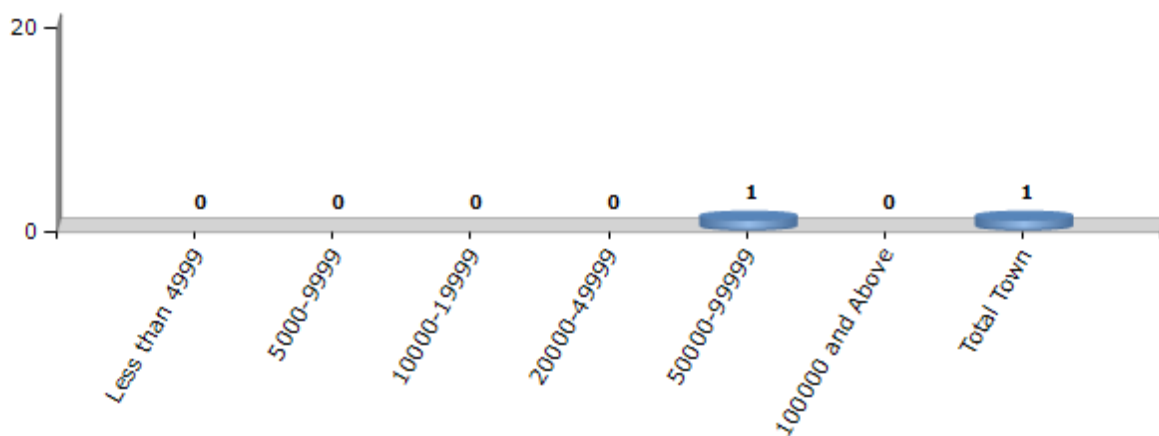
Number of Villages by Population Size - 2011



Number of Towns by Population Size - 2011

Less than 4999	5000-9999	10000-19999	20000-49999	50000-99999	100000 and Above	Total Town
0	0	0	0	1	0	1

Number of Towns by Population Size - 2011

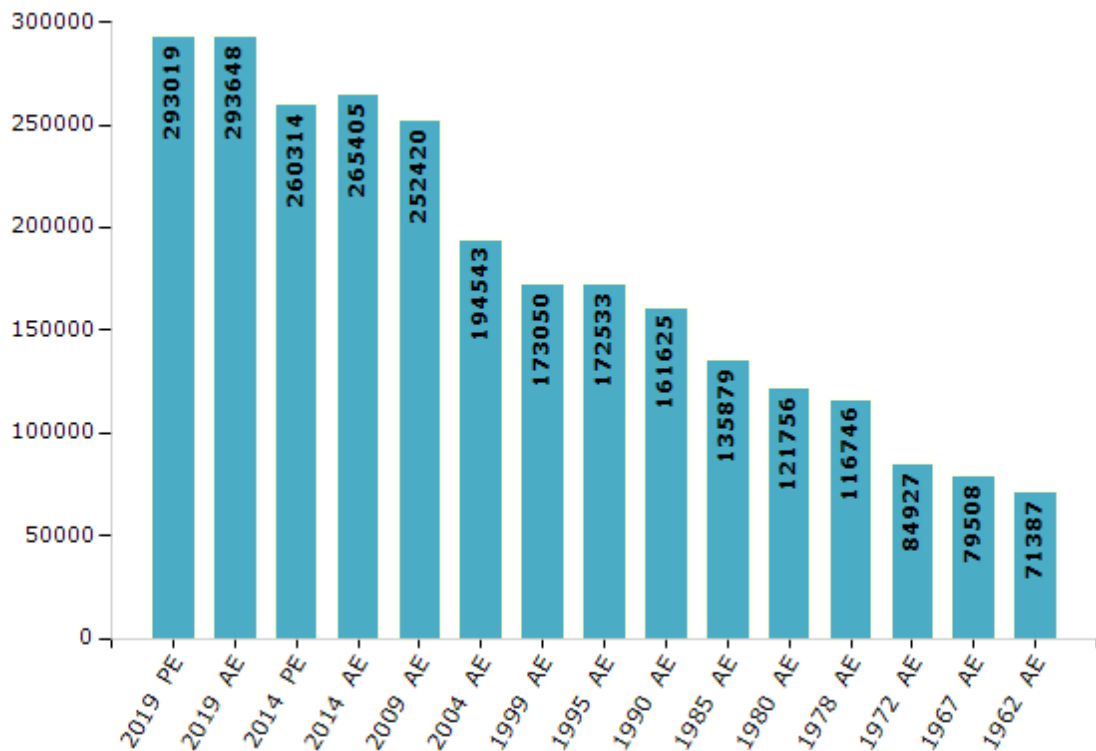


## Electoral Features

### Electors by Male & Female

Year	Male	Female	Others	Total	Year	Male	Female	Others	Total
2019 PE	152744	140268	7	293019	1999 AE	88437	84613	-	173050
2019 AE	152746	140896	6	293648	1995 AE	87730	84803	-	172533
2014 PE	137632	122677	5	260314	1990 AE	82127	79498	-	161625
2014 AE	140317	125083	5	265405	1985 AE	66318	69561	-	135879
2009 PE	-	-	-	-	1980 AE	59426	62330	-	121756
2009 AE	131423	120997	-	252420	1978 AE	56957	59789	-	116746
2004 PE	-	-	-	-	1972 AE	41245	43682	-	84927
2004 AE	100526	94017	-	194543	1967 AE	-	-	-	79508
1999 PE	-	-	-	-	1962 AE	-	-	-	71387

Number of Electors



Note : AE : Assembly Election, PE : Assembly Segment of Parliamentary Election

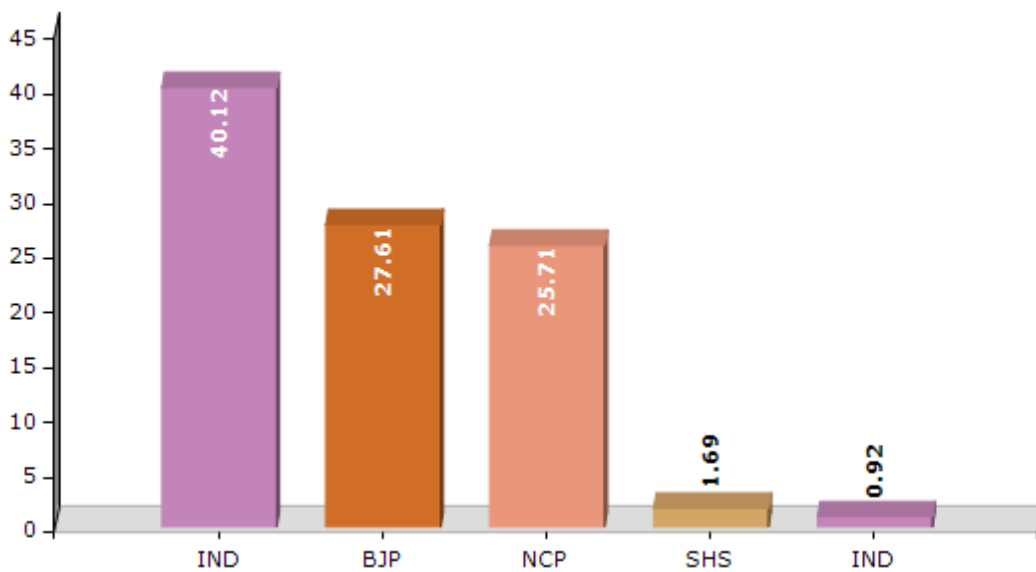


## Historical Summary Election Results

### Summary Result of Assembly Election - 2014

Candidate Name	Party	Votes	Votes %
Shirishdada Hiralal Chaudhari	IND	68149	40.12
Anil Bhaidas Patil (Amalner)	BJP	46910	27.61
Krushibhushan Sahebrao Patil	NCP	43667	25.71
Anil Ambar Patil	SHS	2879	1.69
Sonawane Mangalabai Bapu	IND	1557	0.92
Eng. Girish Sonji Patil	INC	1458	0.86
Patil Anil Bhaidas (Dhabe)	IND	1293	0.76
Bharat Prakash Pawar	IND	685	0.4
Krushitadnya Patil Sahebrao Dhondu	IND	560	0.33
Bhauso Bansode Ramkrishna Vijay	BSP	537	0.32
Patil Sandeep Yuvraj	IND	462	0.27
Anil Bhaidas Patil (Ranaiche)	IND	356	0.21
Jagdane Ramesh Soma	IND	198	0.12
	NOTA	1162	0.68

Votes Percentage of Top Parties - 2014



## Polling Station Level Election Results

### Number and Name of Polling Stations (PS) (2019 AE)

Number of Polling Stations	Name of Polling Stations	Number of Polling Stations	Name of Polling Stations
1	Z.P. Primary School,East-West New Buildings, East Side, Room No.2 Nim	22	Z.P. Higher Primary School, North-South New Buildings North Side Room No.1, Nimbhora
2	Z.P. Primary School,East-West New Buildings, East Side,Room No.3 Nim	23	Z.P. Higher Primary School, North-South New Buildings South Side Room No.1, Nimbhora
3	Z.P.Primary School,North-South Buildings , North Side Room No.2, Padalase	24	Z.P. Primary School, North-South Buildings, South Side Room No.1, Pingalwade
4	Z.P. .Primary School, East-West Buildings East Side Room No.1, Bohare	25	Z.P.Primary School, North-South Buildings, East Side Room No.1, Pr.Dangari
5	Z.P. Primary School, East-West Buildings East Side Room No.3, Bohare	26	Z.P. Primary School, North-South Buildings East Side Room No.2, Pr. Dangari
6	Z.P.Primary School, East-West Buildings East Side Room No.2, Kalali	27	Z.P. Primary School, East-West Buildings East Side Room No.2, Kalam sare
7	Z.P.Primary School, East-West Buildings East Side Room No.1. Satri	28	Z.P. Primary School, East-West Buildings East Side Room No.4, Kalam sare
8	Z.P.PrimaryVidya Mandir, North-South Buildings North Side Room No.1 , Hingone Sim Pr.J.	29	Z.P. Primary School, East-West Buildings East Side Room No.8, Kalam sare
9	Z.P. Marathi School, East-West Buildings East Side Room No.1,Hingone Kh. Pr.J.	30	Z.P. Primary School, East-West Old Buildings West Side Room No.1, Vasare
10	Z.P.Marathi School, West Side, Room No.2, Dodhwad	31	Z.P. School, East-West Buildings East Side Room No.2(Hexagonal), Tandali
11	Z.P.Primary School,East-West New Buildings East Side Room No.1, Jalod	32	Z.P. Kendra Shala,East-West Buildings East Side Room No.2, Shahapur
12	Z.P.Primary School, East-West New Buildings West Side Room No.2, Jalod	33	Z.P. Kendra Shala,East-West Buildings East Side Room No.4, Shahapur
13	Z.P. Primary School, North-South Buildings North Side Room No.1, (Hexagonal) Gangapuri	34	Z.P. Primary School, East-West Buildings East Side Room No.1, Bhilali
14	Samaj Mandir, Mathgawhan	35	Z.P. Primary School,East-West Buildings, East Side Room No.2, Ektas
15	Grampanchayt Office Mathgawhan	36	Z.P. Primary School, North-South Buildings North Side Room No.1 , Eklahare
16	Z.P. Primary School, East-West Buildings West Side Room No.1(Hexagonal), Rundhati	37	Z.P. Primary School, East-West Buildings, East Side Room No.1, Bamhane
17	Z.P. Primary School,East-West Buildings East Side Room No.2, Mungse	38	Z.P. Primary School, North-South Buildings North Side Room No.2 , Kalambe
18	Z.P. Primary School, East-West Buildings East Side Room No.1, Khaparkheda Pr.J.	39	Z.P.Primary School, East-West New Buildings East Side Room No.3 , Padase
19	Z.P.Kendra Shala,East-West Buildings, West Side Room No.1, Savkheda	40	Z.P. Primary School, Anganwadi room, Kharde
20	Z.P.Kendra Shala,East-West Buildings, West Side Room No.2, Savkheda	41	Z.P. Primary School, East-West Buildings West Side Room No.1 , Khedi Bk. Pr.Da.
21	Z.P. Primary School, Room No.1, Dhavde	42	Z.P. Primary School, East-West Buildings East Side Room No.1, Marwad

Contd....

**Polling Station Level Election Results**

**Polling Station-wise Votes Secured by Overall Top Five Parties in Amalner Assembly in Assembly Election (AE) under Jalgaon Parliamentary Constituency in Maharashtra (2019)**

Number of Polling Station	Winner - Anil Bhaidas Patil (NCP)	Runner-up - Shirish Dada Hiralal Chaudhari (BJP)	3rd - Shrawan Dharma Vanjari (VBA)	4th - Anil (Daji) Bhaidas Patil (IND)	5th - Ankalesh Machindra Patil (MNS)	NOTA	Other	Total Votes Secured
36	297	292	1	2	2	3	2	599
37	284	184	2	3	1	2	1	477
38	42	231	1	2	0	0	0	276
39	344	350	28	7	1	8	4	742
40	192	53	0	0	0	1	0	246
41	108	75	2	2	0	1	0	188
42	409	196	7	4	2	2	2	622
43	398	291	1	3	1	5	3	702
44	354	342	4	3	1	5	3	712
45	388	230	1	2	1	2	1	625
46	223	185	2	5	0	2	2	419
47	270	304	3	5	2	2	2	588
48	310	433	9	4	2	3	5	766
49	222	71	2	1	1	3	0	300
50	341	131	1	4	1	7	1	486
51	119	588	22	3	1	7	2	742
52	199	389	6	7	2	4	9	616
53	197	474	7	8	5	5	5	701
54	504	204	8	6	3	3	2	730
55	413	229	1	5	3	4	4	659
56	581	136	1	1	2	5	0	726
57	614	151	11	5	5	15	6	807
58	339	348	20	4	3	6	5	725
59	184	319	6	10	0	5	3	527
60	177	72	1	2	0	3	2	257
61	232	162	6	5	2	1	2	410
62	178	313	6	3	1	3	4	508
63	172	310	3	11	0	5	4	505
64	350	206	4	3	2	2	0	567
65	344	86	1	4	1	2	3	441
66	243	129	9	5	5	6	3	400
67	27	124	2	1	1	3	2	160
68	657	42	2	4	1	4	2	712
69	364	27	0	2	2	0	1	396
70	279	152	1	5	1	8	5	451

Contd....

## Polling Station Level Election Results

**Winner, Runner-up and 3rd Party Position & Winning Margin According to Polling Stations in Amalner Assembly in Assembly Election (AE) under Jalgaon Parliamentary Constituency in Maharashtra (2019)**

Polling Station Number	Winner Party	Winner Votes (%)	Runner-up Party	Runner-up Votes (%)	Winning Margin Votes (%)	Third Party	Third Party Votes (%)	Other Votes (%)
71	NCP	230 (91.63)	BJP	14 (5.58)	216 (86.05)	IND (ABP)	2 (0.8)	5 (1.99)
72	NCP	266 (49.35)	BJP	261 (48.42)	5 (0.93)	VBA	6 (1.11)	6 (1.11)
73	NCP	270 (55.56)	BJP	209 (43)	61 (12.56)	IND (ABP)	2 (0.41)	5 (1.03)
74	BJP	409 (71.63)	NCP	141 (24.69)	268 (46.94)	VBA	7 (1.23)	14 (2.45)
75	BJP	489 (64.26)	NCP	250 (32.85)	239 (31.41)	VBA	6 (0.79)	16 (2.1)
76	NCP	358 (75.21)	BJP	70 (14.71)	288 (60.5)	VBA	30 (6.3)	18 (3.78)
77	NCP	313 (80.05)	BJP	66 (16.88)	247 (63.17)	IND (ABP)	3 (0.77)	9 (2.3)
78	NCP	323 (57.89)	BJP	208 (37.28)	115 (20.61)	VBA	14 (2.51)	13 (2.33)
79	BJP	367 (86.35)	NCP	48 (11.29)	319 (75.06)	VBA	4 (0.94)	6 (1.41)
80	BJP	467 (81.36)	NCP	93 (16.2)	374 (65.16)	VBA	7 (1.22)	7 (1.22)
81	BJP	435 (79.82)	NCP	103 (18.9)	332 (60.92)	VBA	2 (0.37)	5 (0.92)
82	NCP	290 (53.8)	BJP	213 (39.52)	77 (14.28)	VBA	13 (2.41)	23 (4.27)
83	NCP	378 (68.85)	BJP	159 (28.96)	219 (39.89)	VBA	3 (0.55)	9 (1.64)
84	NCP	230 (78.5)	BJP	56 (19.11)	174 (59.39)	IND (ABP)	4 (1.37)	3 (1.02)
85	NCP	373 (71.59)	BJP	130 (24.95)	243 (46.64)	VBA	7 (1.34)	11 (2.11)
86	NCP	256 (67.02)	BJP	114 (29.84)	142 (37.18)	IND (ABP)	4 (1.05)	8 (2.09)
87	BJP	279 (53.55)	NCP	232 (44.53)	47 (9.02)	VBA	4 (0.77)	6 (1.15)
88	NCP	434 (72.7)	BJP	155 (25.96)	279 (46.74)	VBA	2 (0.34)	6 (1.01)
89	NCP	238 (74.14)	BJP	78 (24.3)	160 (49.84)	VBA	1 (0.31)	4 (1.25)
90	BJP	383 (51.97)	NCP	328 (44.5)	55 (7.47)	IND (ABP)	10 (1.36)	16 (2.17)
91	NCP	450 (58.9)	BJP	296 (38.74)	154 (20.16)	IND (ABP)	4 (0.52)	14 (1.83)
92	NCP	456 (62.64)	BJP	258 (35.44)	198 (27.2)	IND (ABP)	5 (0.69)	9 (1.24)
93	BJP	337 (47.8)	NCP	314 (44.54)	23 (3.26)	VBA	27 (3.83)	27 (3.83)
94	NCP	395 (53.02)	BJP	340 (45.64)	55 (7.38)	IND (ABP)	5 (0.67)	5 (0.67)
95	BJP	500 (64.52)	NCP	256 (33.03)	244 (31.49)	BSP	5 (0.65)	14 (1.81)
96	BJP	299 (72.05)	NCP	107 (25.78)	192 (46.27)	VBA	4 (0.96)	5 (1.2)
97	BJP	360 (73.62)	NCP	112 (22.9)	248 (50.72)	VBA	7 (1.43)	10 (2.04)
98	NCP	278 (75.96)	BJP	84 (22.95)	194 (53.01)	IND (ABP)	2 (0.55)	2 (0.55)
99	NCP	457 (78.93)	BJP	99 (17.1)	358 (61.83)	VBA	5 (0.86)	18 (3.11)
100	NCP	471 (76.34)	BJP	122 (19.77)	349 (56.57)	IND (ABP)	6 (0.97)	18 (2.92)
101	NCP	292 (63.89)	BJP	152 (33.26)	140 (30.63)	VBA	6 (1.31)	7 (1.53)
102	NCP	178 (63.12)	BJP	98 (34.75)	80 (28.37)	MNS	2 (0.71)	4 (1.42)
103	NCP	585 (74.05)	BJP	186 (23.54)	399 (50.51)	VBA	6 (0.76)	13 (1.65)
104	BJP	181 (74.79)	NCP	54 (22.31)	127 (52.48)	VBA	5 (2.07)	2 (0.83)
105	BJP	424 (53.81)	NCP	338 (42.89)	86 (10.92)	VBA	6 (0.76)	20 (2.54)

Contd....

## Socio-Economic Amenities - Rural

### Access to Education Facilities

Particulars	Number of Villages (% of Population)				
	Available	Not Available	If Not Available (Distance of Nearest Facility)		
			A	B	C
Govt. Primary School	197 (100)	0 (0)	0 (0)	0 (0)	0 (0)
Private Primary School	7 (6)	190 (94)	0 (0)	0 (0)	0 (0)
Govt. Middle School	95 (75)	102 (25)	48 (13)	35 (7)	0 (0)
Private Middle School	17 (15)	180 (85)	9 (2)	8 (2)	0 (0)
Govt. Secondary School	57 (54)	140 (46)	38 (11)	24 (7)	45 (17)
Private Secondary School	7 (6)	190 (94)	19 (7)	6 (1)	5 (2)
Govt. Senior Secondary School	16 (23)	181 (77)	24 (11)	49 (20)	66 (29)
Private Senior Secondary School	0 (0)	197 (100)	13 (5)	18 (6)	11 (5)
Govt. Arts and Science Degree College	0 (0)	197 (100)	8 (2)	54 (25)	97 (55)
Private Arts and Science Degree College	0 (0)	197 (100)	5 (4)	5 (3)	28 (11)
Govt. Engineering College	0 (0)	197 (100)	7 (3)	27 (13)	123 (66)
Private Engineering College	0 (0)	197 (100)	3 (2)	4 (3)	33 (14)
Govt. Medicine College	0 (0)	197 (100)	5 (2)	11 (5)	144 (77)
Private Medicine College	0 (0)	197 (100)	1 (1)	1 (0)	35 (15)
Govt. Management Institute	0 (0)	197 (100)	4 (1)	15 (8)	142 (74)
Private Management Institute	0 (0)	197 (100)	1 (1)	1 (0)	34 (16)
Govt. Polytechnic	0 (0)	197 (100)	8 (4)	29 (14)	125 (67)
Private Polytechnic	0 (0)	197 (100)	0 (0)	2 (1)	33 (15)
Govt. Vocational Training School/ITI	0 (0)	197 (100)	8 (4)	29 (14)	125 (67)
Private Vocational Training School/ITI	0 (0)	197 (100)	0 (0)	2 (1)	33 (15)
Govt. Non Formal Training Centre	0 (0)	197 (100)	4 (1)	15 (8)	142 (74)
Private Non Formal Training Centre	0 (0)	197 (100)	1 (1)	1 (0)	34 (16)
Govt. School For Disabled	0 (0)	197 (100)	4 (1)	15 (8)	142 (74)
Private School For Disabled	0 (0)	197 (100)	1 (1)	1 (0)	34 (16)
Government Others	0 (0)	197 (100)	0 (0)	0 (0)	0 (0)
Private Others	0 (0)	197 (100)	0 (0)	0 (0)	0 (0)

Note : Distance A : Less than 5 km; B : Between 5-10 km; C : 10+ km.; Source : Data Analysis is based on 2011 Census.



## DISCLAIMER

The Terms of Use and Disclaimer of Datanet India Private Limited (hereinafter referred to as "Datanet") for use of this analysis report of **Amalner Assembly Constituency (Amalner Vidhan Sabha)** :-

1. **Assembly Factbook™** is a Registered Trade Mark owned by Datanet.
2. All the maps are sketched and graphical representation only and have not been drawn to the scale and also not to represent the actual geographical area or boundary of the unit.
3. The data for the aforesaid analysis is based on authentic sources and has been culled from the various publications of Census, CSO and NSSO for district and block level data, various central and state government departments, Central & State Elections Commissions and the concerned Returning Officers' releases, Electoral Rolls, Election results and allied publications, internal assessment, surveys, estimates and analysis. Therefore, certain adjustment of data at micro level may have been done to arrive closer to the macro data.
4. Data have been provided on an "As Is" and "As AVAILABLE" basis
5. The colours shown in the maps or diagram and charts of a particular party, alliance or AC are indicative and do not represent them.
6. This publication which includes maps, sheets, graphs and data would be the property under copyright of Datanet only. The user may use these for its internal study, analysis and research purposes. It's public display, re-selling or any commercial uses by the user are not allowed.
7. Datanet has taken due care and caution in compilation and processing of data and allied information, but does not guarantee the accuracy, adequacy or completeness of any information/analysis and will be not responsible for any errors or omissions or for the results obtained from the use of such information/analysis.
8. All the contents for the publication have been culled from various authentic sources and Datanet reasonably believes such sources to be reliable, but does not make any representations, express or implied as to the accuracy or fitness of use of such information. The information or contents of the information/analysis do not constitute advice and should not be relied upon in making (or refraining from making) any decision. Any reliance placed upon the information provided by Datanet is the sole responsibility and strictly at the user's risk.
9. In no event will Datanet be liable for any damages (including, without limitation, damages for loss of business projects, or loss of profits) arising in contract, tort or otherwise from the use of or inability to use any of its contents, or from any action taken (or refrained from being taken) as a result of using the analysis or any of its contents. Datanet its directors, owners, editors, officials, employees, distributor and agents or any associate will not be liable for any errors in the information contained or any consequences arising from the use of the contents of the provided information/analysis.
10. If any provision of these terms and conditions is held invalid or illegal or unenforceable for any reason by any court of competent jurisdiction, such provision shall be severed and the remainder of provisions of the terms and conditions shall continue in full force and effect as if the Term of Use had been executed with the invalid, illegal or unenforceable provision eliminated.
11. If there are any discrepancies in the information provided, please bring it to attention of Datanet for suitable rectification measures.

**Buy Online This Complete Book At  
Datanet India eBooks Store**


[www.indiastatpublications.com](http://www.indiastatpublications.com)

or go directly at

[http://www.indiastatpublications.com/  
Assembly\\_factbook/Maharashtra/Jalgaon/ Amalner](http://www.indiastatpublications.com/Assembly_factbook/Maharashtra/Jalgaon/Amalner)

 **indiastat**elections

ISBN : 978-93-6219-082-6



9 789362 190826