



Maharashtra

Assembly Factbook™

Chalisgaon Assembly Constituency



Key Electoral Data of Chalisgaon
Assembly Constituency (Vidhan Sabha)

Maharashtra
Assembly FactbookTM
Chalisgaon Assembly Constituency



Chalisgaon Vidhan Sabha

Editor & Director

Dr. R.K. Thukral

Research Editor

Dr. Shafeeq Rahman

Compiled, Researched and Published by Datanet India Pvt. Ltd.

D-100, 1st Floor,

Okhla Industrial Area, Phase-I,

New Delhi- 110020.

Ph.: 91-11- 43580781-84

Email : support@indiastatpublications.com

Website : www.indiastatelections.com

Online Book Store :

www.indiastatpublications.com

Report No. : AFB/MH-017-0125

ISBN : 978-93-6219-857-0

First Edition : January, 2018

Eighth Updated Edition : January, 2025

Price : Rs.11500/-

US\$ 310

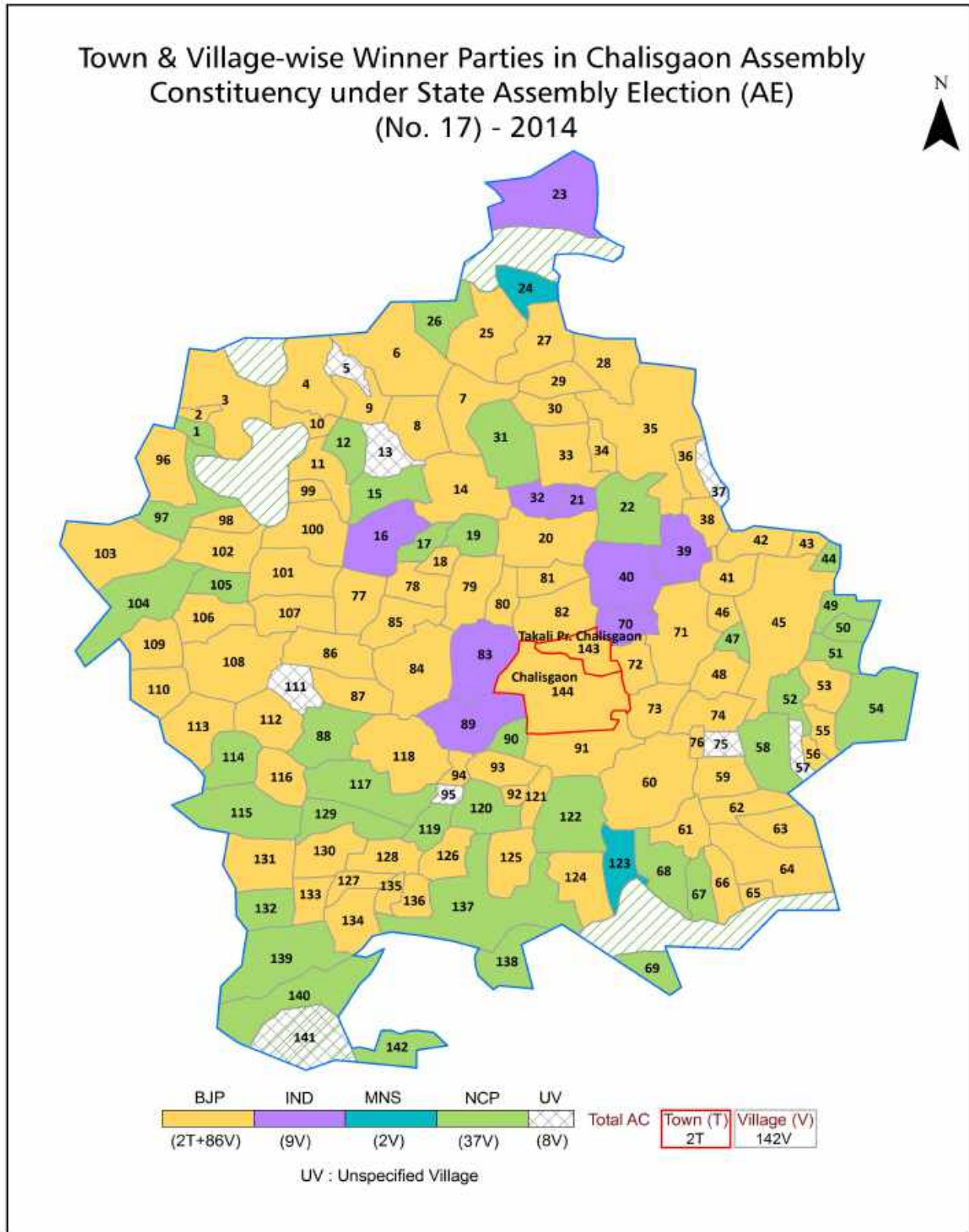
© Datanet India Pvt. Ltd.

All rights reserved. No part of this book may be reproduced, stored in a retrieval system or transmitted in any form or by any means, mechanical photocopying, photographing, scanning, recording or otherwise without the prior written permission of the publisher. Please refer to Disclaimer at page no. 205 for the use of this publication.

Printed in India

No.	Particulars	Page No.
	Introduction	
1	Assembly Constituency - (Vidhan Sabha) at a Glance Features of Assembly as per Delimitation Commission of India (2008)	1-2
	Location and Political Maps	
2	Location Map Boundaries of Assembly Constituency - (Vidhan Sabha) in District Boundaries of Assembly Constituency under Parliamentary Constituency - (Lok Sabha) Town & Village-wise Winner Parties- 2024-PE, 2024-AE, 2019-PE, 2019-AE, 2014-PE, 2014-AE and 2009-PE	3-10
	Administrative Setup (2011)	
3	District Sub-district Towns Villages Inhabited Villages Uninhabited Villages Village Panchayat Intermediate Panchayat	11-17
	Demographics (2011)	
4	Population Households Rural/Urban Population Towns and Villages by Population Size Sex Ratio (Total & 0-6 Years) Religious Population Social Population Literacy Rate	18-19
	Electoral Features	
5	Important Dates of Last Elections Held Electors by Gender Service Electors Voters Voters Turnout Polling Stations & Average Number of Electors per Polling Station Electors by Age Group Present Elected Representatives	20-25
	Historical Summary Election Results	
6	Vote Share of Major Parties Winning Margin (Number & Percentage) Polarity of Parties Summary Result of Assembly Segment of Parliamentary Elections 2024, 2019, 2014, 2009, 2004 and 1999 Summary Result of Assembly Elections 2024, 2019, 2014, 2009, 2004, 1999, 1995, 1990, 1985, 1980, 1978, 1972, 1967 and 1962	26-47
	Polling Station Level Election Results	
7	Name and Number of Polling Station 2024-PE, 2024-AE, 2019-PE, 2019-AE, 2014-PE, 2014-AE and 2009-PE Polling Station-wise Electors, Voters & Voters Turnout 2024-PE, 2024-AE, 2019-PE, 2019-AE, 2014-PE, 2014-AE and 2009-PE Polling Station wise Elections Results 2024-PE, 2024-AE, 2019-PE, 2019-AE, 2014-PE, 2014-AE and 2009-PE	48-183
	Share of Assembly Constituency	
8	Share of Assembly Constituency - (Vidhan Sabha) in State, District and Parliamentary Constituency - (Lok Sabha)	184
	Socio-Economic Amenities (2011)	
9	Access to Administrative Units Agricultural, Manufacturing and Industrial Commodities Demographic Indicators Education Health & Manpower Drinking Water Supply Sanitation Entertainment and Recreations Infrastructure Power Food Allocation Distribution and Marketing of Agriculture Commodities Infrastructure Transport and Road Infrastructure Communication Banking and Financial Services Land Use Irrigation Source	186-200
10	Abbreviation & Sources	202-203
11	Disclaimer	205

Location & Political Map



Administrative Setup

List of Village Panchayat & Intermediate Panchayat (Block) Name - 2011

Village Name	Village Panchayat Name	Intermediate Panchayat Name
Abhone	Kalamadu	Chalisgaon
Adgaon	Adgaon	Chalisgaon
Alwadi	Alwadi	Chalisgaon
Ambehoi	Ambehoi	Chalisgaon
Andhari	Andhari	Chalisgaon
Bahal	Bahal	Chalisgaon
Bangaon	Bangaon	Chalisgaon
Beldarwadi	Beldarwadi	Chalisgaon
Bhamare Bk	-	Chalisgaon
Bhamare Kh	Bhamare	Chalisgaon
Bhaur	Bhaur	Chalisgaon
Bhawali	Bhawali	Chalisgaon
Bhoras Bk.	Bhoras Bk.	Chalisgaon
Bhoras Kh	Bhoras Bk.	Chalisgaon
Bilakhed	Bilakhed	Chalisgaon
Bodhare	Bodhare	Chalisgaon
Borkhede Bk	Borkhede	Chalisgaon
Borkhede Kh.	Borkhede	Chalisgaon
Bramhan Shewage	Bramhan Shewage	Chalisgaon
Chambhardi Bk.	Chambhardi Bk	Chalisgaon
Chambhardi Kh.	Chambhardi	Chalisgaon
Chandikawadi	Patna	Chalisgaon
Chatrubhuj	Shindi	Chalisgaon
Chinchgavhan	Chinchgsvhan	Chalisgaon
Chinchkhede	Chinchkhede	Chalisgaon
Chitegaon	Chitegaon	Chalisgaon
Dahiwad	Dahiwad	Chalisgaon
Damrun	Damrun	Chalisgaon
Daregaon	Daregaon	Chalisgaon

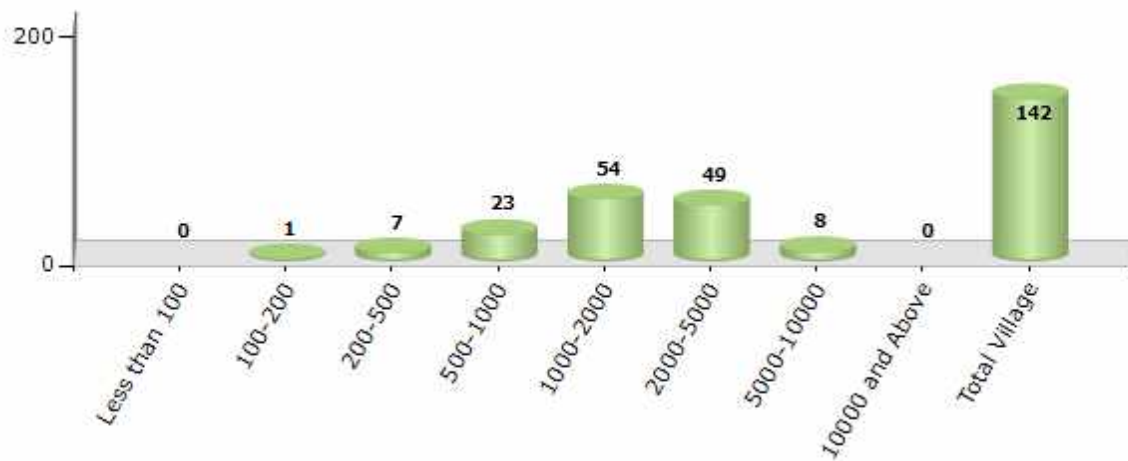
Contd....

Demographics

Number of Villages by Population Size - 2011

Less than 100	100-200	200-500	500-1000	1000-2000	2000-5000	5000-10000	10000 and Above	Total Village
0	1	7	23	54	49	8	0	142

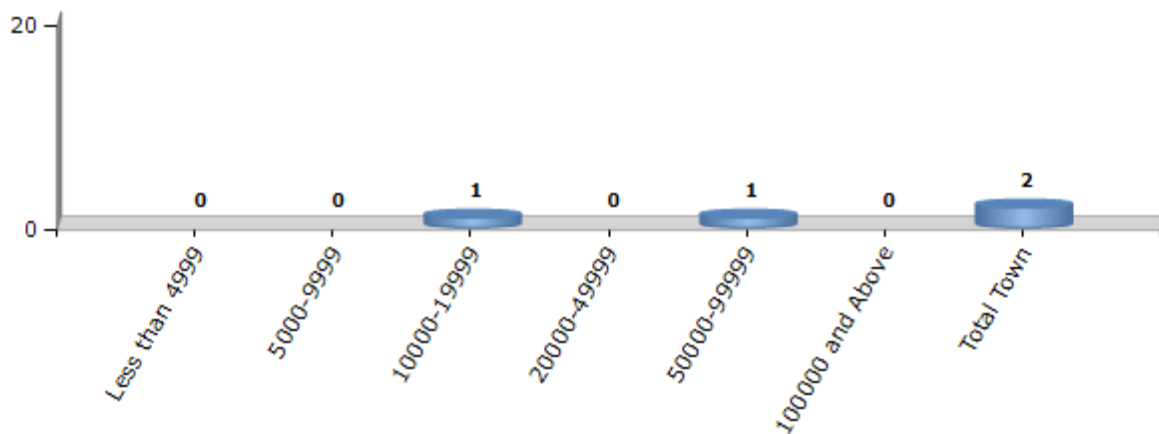
Number of Villages by Population Size - 2011



Number of Towns by Population Size - 2011

Less than 4999	5000-9999	10000-19999	20000-49999	50000-99999	100000 and Above	Total Town
0	0	1	0	1	0	2

Number of Towns by Population Size - 2011

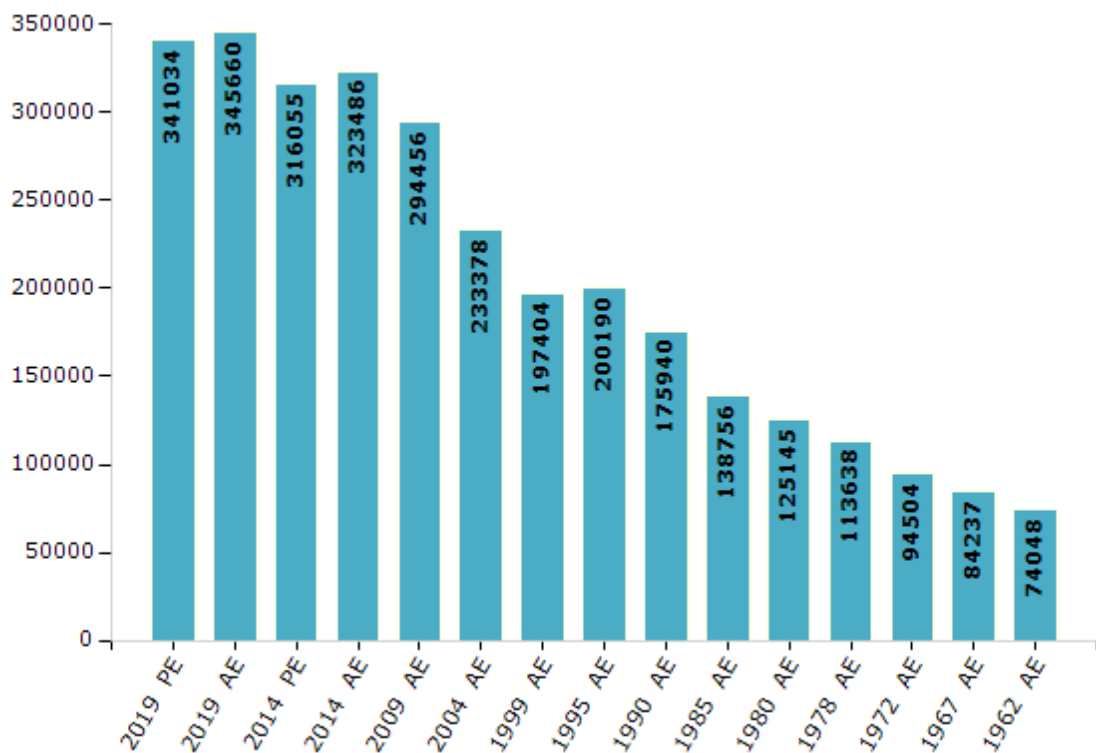


Electoral Features

Electors by Male & Female

Year	Male	Female	Others	Total	Year	Male	Female	Others	Total
2019 PE	181578	159438	18	341034	1999 AE	101761	95643	-	197404
2019 AE	183919	161722	19	345660	1995 AE	103042	97148	-	200190
2014 PE	169915	146138	2	316055	1990 AE	90271	85669	-	175940
2014 AE	173621	149865	0	323486	1985 AE	69136	69620	-	138756
2009 PE	-	-	-	-	1980 AE	62558	62587	-	125145
2009 AE	155789	138667	-	294456	1978 AE	56404	57234	-	113638
2004 PE	-	-	-	-	1972 AE	46950	47554	-	94504
2004 AE	121979	111399	-	233378	1967 AE	-	-	-	84237
1999 PE	-	-	-	-	1962 AE	-	-	-	74048

Number of Electors



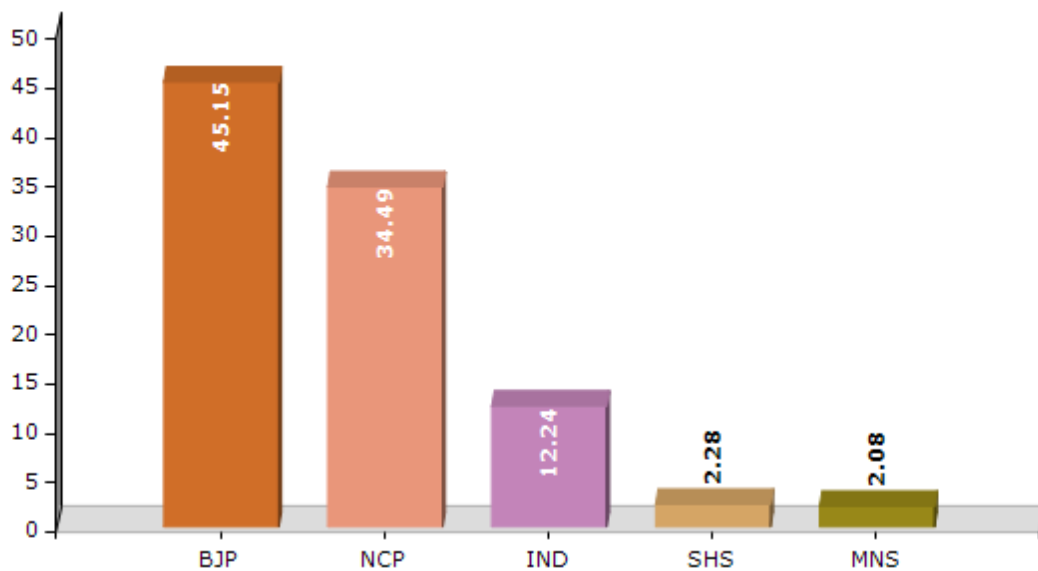
Note : AE : Assembly Election, PE : Assembly Segment of Parliamentary Election

Historical Summary Election Results

Summary Result of Assembly Election - 2014

Candidate Name	Party	Votes	Votes %
Unmesh Bhaiyyasaheb Patil	BJP	94754	45.15
Deshmukh Rajiv Anil	NCP	72374	34.49
Gunjal Ramesh Sahebrao	IND	25689	12.24
Ramdas Motiram Patil	SHS	4789	2.28
Jadhav Rakesh Lalchand	MNS	4356	2.08
Ashok Hari Khalane	INC	3328	1.59
Pitambar Zulal Zalte	IND	1471	0.7
More Rajaram Barku	BSP	1360	0.65
	NOTA	1734	0.83

Votes Percentage of Top Parties - 2014



Polling Station Level Election Results

Number and Name of Polling Stations (PS) (2019 AE)

Number of Polling Stations	Name of Polling Stations	Number of Polling Stations	Name of Polling Stations
1	Zilha Parishad Primary School, East- west Building, Room No.1 from east	22	Zilha Parishad Primary school, East West Building, Room No.1 from east
2	Zilha Parishad Primary school, East - west Building, Room No.1 from east	23	Zilha Parishad Primary school, East West Building, Room No.4 from east
3	Zilha Parishad Primary school, East-west Building, Room No.2 from east	24	Zilha Parishad Primary school, North - South Building, Room No.1 from north
4	Zilha Parishad Primary school, Single room building in North- west corner	25	Zilha Parishad Primary school, North - South Building, Room No.3 from north
5	Zilha Parishad Kendra school East - west Building, Room No.1 from east	26	Zilha Parishad Primary school, East West Building, Room No.1 from east
6	Zilha Parishad Kendra school, East - west Building, Room No.4 from east	27	Zilha Parishad Kendriya Primary school, North - South Tiled roof Building, Room No.1 from south
7	Zilha Parishad Primary school, Krushnapuri East - west Building ,Room No.1 from east	28	Zilha Parishad Kendriya Primary school, North - South Tiled roof Building, Room No.3 from south
8	Zilha Parishad Primary school, East - west Building, Room No.1 from east	29	Zilha Parishad Kendriya Primary school, southern side East - west Tiled roof Building, Room No.2 from west
9	Zilha Parishad Primary school, North-south Building, Room No.1 from south	30	Zilha Parishad Kendriya Primary school, northern side East - west Tiled roof Building, Room No.2 from east
10	Zilha Parishad Primary school, East - west Building, Room No.2 from east	31	Zilha Parishad Primary school, North - South New Building, Room No.1 from south
11	Zilha Parishad Primary School East - West building ,Room No.9 from east	32	Zilha Parishad Primary school, North - South New Building, Room No.2 from south
12	Zilha Parishad Primary School East - West building Room No.7 from east	33	Zilha Parishad Primary school, East - west Building, Room No.1 from west
13	Zilha Parishad Primary School East - West building Room No.5 from east	34	Zilha Parishad Primary school, East - west Tiled roof Building, Room No.3 from west
14	Zilha Parishad Primary School East - West building , Room No.3 from east	35	Zilha Parishad Primary school, New East - west Building, Room No.1 from east
15	Zilha Parishad Primary school, East - west Tiled roof Building, Room No.1 from east	36	Zilha Parishad Primary school, New East - west Building, Room No.2 from east
16	Zilha Parishad Primary Boys School, East-West Building Room No. 1 from west	37	Zilha Parishad Primary school, New North South Building, Room No.1 from south
17	Zilha Parishad Primary Boys School, East-West Building Room No. 3 from west	38	Zilha Parishad Primary school, New North - South Building, Room No.1 from north
18	Zilha Parishad Primary Boys School, East-West Building Room No. 3 from East	39	Zilha Parishad Primary school, New North - South Building, Room No.4 from north
19	Zilha Parishad Primary Boys School, North-south Building Room No. 2 from North	40	Shri Annasaheb Udesing Pawar Sarvoday Ashram Shala (Anudanit) North South Building, Room No 1 from north
20	Zilha Parishad Primary school, North - South Building, Room No.1 from north	41	Shri Annasaheb Udesing Pawar Sarvoday Ashram Shala (Anudanit) North South Building, Room No 3 from north
21	Zilha Parishad Primary school, East Side New North-South Building ,Room No. 2 from North	42	Zilha Parishad higher Primary school, East - west Building, Room No.3 from east

Contd....

Polling Station Level Election Results

Polling Station-wise Votes Secured by Overall Top Five Parties in Chalisgaon Assembly in Assembly Election (AE) under Jalgaon Parliamentary Constituency in Maharashtra (2019)

Number of Polling Station	Winner - Mangesh Ramesh Chavan (BJP)	Runner-up - Deshmukh Rajiv Anil (NCP)	3rd - Morsing Gopa Rathod (VBA)	4th - Dr.Vinod Murlidhar Kotkar (IND)	5th - Rakesh Lalchand Jadhav (MNS)	NOTA	Other	Total Votes Secured
36	169	464	4	3	1	1	6	648
37	247	481	10	7	2	0	3	750
38	270	229	3	10	3	0	2	517
39	331	296	41	6	6	6	16	702
40	264	347	81	16	2	3	5	718
41	181	282	346	7	10	14	29	869
42	409	310	64	4	5	4	12	808
43	321	224	36	8	2	11	10	612
44	20	9	552	2	4	5	17	609
45	52	56	395	1	3	1	8	516
46	374	317	2	11	3	5	8	720
47	426	369	50	13	9	16	11	894
48	326	270	7	13	4	3	2	625
49	235	341	27	5	1	3	6	618
50	257	328	151	9	0	3	4	752
51	354	238	32	4	7	7	12	654
52	296	231	0	8	3	3	5	546
53	484	330	8	19	2	3	9	855
54	467	233	79	9	5	1	11	805
55	278	261	3	2	3	11	12	570
56	169	617	18	11	5	12	12	844
57	372	234	4	52	1	5	4	672
58	221	380	4	38	0	1	4	648
59	281	326	22	22	3	3	8	665
60	232	271	147	6	7	10	15	688
61	216	236	11	10	7	8	3	491
62	170	287	17	5	0	6	2	487
63	274	390	12	3	6	5	15	705
64	228	120	55	9	5	3	12	432
65	334	204	3	4	0	2	6	553
66	199	127	149	3	3	4	14	499
67	144	303	11	3	2	4	3	470
68	231	257	90	8	5	5	14	610
69	467	178	22	26	6	11	12	722
70	366	287	17	6	3	10	16	705

Contd....

Polling Station Level Election Results

Winner, Runner-up and 3rd Party Position & Winning Margin According to Polling Stations in Chalisgaon Assembly in Assembly Election (AE) under Jalgaon Parliamentary Constituency in Maharashtra (2019)

Polling Station Number	Winner Party	Winner Votes (%)	Runner-up Party	Runner-up Votes (%)	Winning Margin Votes (%)	Third Party	Third Party Votes (%)	Other Votes (%)
71	BJP	416 (57.94)	NCP	259 (36.07)	157 (21.87)	IND (DVMK)	32 (4.46)	11 (1.53)
72	BJP	340 (55.83)	NCP	213 (34.98)	127 (20.85)	IND (DVMK)	33 (5.42)	23 (3.78)
73	BJP	432 (61.02)	NCP	200 (28.25)	232 (32.77)	IND (DVMK)	49 (6.92)	27 (3.81)
74	BJP	408 (58.79)	NCP	239 (34.44)	169 (24.35)	IND (DVMK)	22 (3.17)	25 (3.6)
75	NCP	222 (45.68)	BJP	205 (42.18)	17 (3.5)	VBA	26 (5.35)	33 (6.79)
76	NCP	283 (50.09)	BJP	156 (27.61)	127 (22.48)	VBA	93 (16.46)	33 (5.84)
77	BJP	308 (57.57)	NCP	205 (38.32)	103 (19.25)	IND (DVMK)	8 (1.5)	14 (2.62)
78	BJP	378 (50.67)	NCP	357 (47.86)	21 (2.81)	IND (DVMK)	6 (0.8)	5 (0.67)
79	NCP	426 (56.95)	BJP	266 (35.56)	160 (21.39)	VBA	27 (3.61)	29 (3.88)
80	BJP	345 (50.88)	NCP	322 (47.49)	23 (3.39)	IND (DVMK)	3 (0.44)	8 (1.18)
81	NCP	409 (47.89)	BJP	353 (41.33)	56 (6.56)	VBA	48 (5.62)	44 (5.15)
82	NCP	222 (49.89)	BJP	143 (32.13)	79 (17.76)	VBA	67 (15.06)	13 (2.92)
83	VBA	737 (92.24)	BJP	20 (2.5)	717 (89.74)	NCP	13 (1.63)	29 (3.63)
84	BJP	273 (46.67)	NCP	238 (40.68)	35 (5.99)	IND (DVMK)	48 (8.21)	26 (4.44)
85	BJP	387 (54.58)	NCP	231 (32.58)	156 (22)	IND (DVMK)	67 (9.45)	24 (3.39)
86	BJP	249 (40.62)	NCP	220 (35.89)	29 (4.73)	IND (DVMK)	75 (12.23)	69 (11.26)
87	NCP	283 (39.86)	BJP	274 (38.59)	9 (1.27)	IND (DVMK)	56 (7.89)	97 (13.66)
88	NCP	329 (51.17)	BJP	229 (35.61)	100 (15.56)	IND (DVMK)	30 (4.67)	55 (8.55)
89	BJP	472 (67.14)	NCP	204 (29.02)	268 (38.12)	IND (DVMK)	15 (2.13)	12 (1.71)
90	BJP	379 (53.31)	NCP	297 (41.77)	82 (11.54)	VBA	19 (2.67)	16 (2.25)
91	NCP	247 (42.44)	BJP	212 (36.43)	35 (6.01)	VBA	101 (17.35)	22 (3.78)
92	BJP	229 (51.46)	NCP	108 (24.27)	121 (27.19)	VBA	95 (21.35)	13 (2.92)
93	BJP	290 (54.72)	NCP	155 (29.25)	135 (25.47)	VBA	67 (12.64)	18 (3.4)
94	BJP	488 (64.21)	NCP	248 (32.63)	240 (31.58)	BSP	6 (0.79)	18 (2.37)
95	BJP	359 (55.92)	NCP	255 (39.72)	104 (16.2)	VBA	10 (1.56)	18 (2.8)
96	BJP	581 (62.27)	NCP	209 (22.4)	372 (39.87)	VBA	100 (10.72)	43 (4.61)
97	NCP	399 (50.44)	BJP	313 (39.57)	86 (10.87)	IND (DVMK)	54 (6.83)	25 (3.16)
98	BJP	397 (48.3)	NCP	306 (37.23)	91 (11.07)	VBA	75 (9.12)	44 (5.35)
99	BJP	368 (47.36)	NCP	297 (38.22)	71 (9.14)	VBA	58 (7.46)	54 (6.95)
100	BJP	343 (48.72)	NCP	326 (46.31)	17 (2.41)	VBA	12 (1.7)	23 (3.27)
101	BJP	323 (54.75)	NCP	135 (22.88)	188 (31.87)	VBA	112 (18.98)	20 (3.39)
102	BJP	357 (79.16)	NCP	82 (18.18)	275 (60.98)	VBA	4 (0.89)	8 (1.77)
103	BJP	283 (42.3)	NCP	200 (29.9)	83 (12.4)	VBA	152 (22.72)	34 (5.08)
104	BJP	352 (47.76)	NCP	290 (39.35)	62 (8.41)	VBA	67 (9.09)	28 (3.8)
105	NCP	308 (46.32)	BJP	230 (34.59)	78 (11.73)	VBA	102 (15.34)	25 (3.76)

Contd....

Socio-Economic Amenities - Rural

Access to Education Facilities

Particulars	Number of Villages (% of Population)				
	Available	Not Available	If Not Available (Distance of Nearest Facility)		
			A	B	C
Govt. Primary School	142 (100)	0 (0)	0 (0)	0 (0)	0 (0)
Private Primary School	4 (6)	138 (94)	0 (0)	0 (0)	0 (0)
Govt. Middle School	108 (91)	34 (9)	17 (5)	11 (3)	0 (0)
Private Middle School	12 (12)	130 (88)	5 (1)	1 (0)	0 (0)
Govt. Secondary School	56 (61)	86 (39)	13 (6)	18 (7)	17 (8)
Private Secondary School	5 (4)	137 (96)	23 (11)	9 (4)	6 (3)
Govt. Senior Secondary School	17 (28)	125 (72)	3 (2)	23 (12)	41 (24)
Private Senior Secondary School	0 (0)	142 (100)	12 (7)	18 (11)	28 (15)
Govt. Arts and Science Degree College	0 (0)	142 (100)	0 (0)	8 (5)	64 (48)
Private Arts and Science Degree College	0 (0)	142 (100)	7 (6)	15 (11)	48 (30)
Govt. Engineering College	1 (1)	141 (99)	0 (0)	3 (2)	63 (47)
Private Engineering College	0 (0)	142 (100)	6 (4)	18 (12)	51 (33)
Govt. Medicine College	0 (0)	142 (100)	0 (0)	2 (2)	65 (48)
Private Medicine College	0 (0)	142 (100)	5 (4)	19 (12)	51 (34)
Govt. Management Institute	0 (0)	142 (100)	0 (0)	2 (1)	66 (50)
Private Management Institute	0 (0)	142 (100)	5 (4)	18 (12)	51 (33)
Govt. Polytechnic	0 (0)	142 (100)	0 (0)	2 (2)	70 (53)
Private Polytechnic	1 (1)	141 (99)	5 (4)	15 (9)	49 (30)
Govt. Vocational Training School/ITI	0 (0)	142 (100)	0 (0)	3 (2)	69 (53)
Private Vocational Training School/ITI	0 (0)	142 (100)	5 (4)	16 (10)	49 (30)
Govt. Non Formal Training Centre	0 (0)	142 (100)	0 (0)	8 (5)	60 (46)
Private Non Formal Training Centre	0 (0)	142 (100)	5 (4)	19 (13)	50 (32)
Govt. School For Disabled	0 (0)	142 (100)	0 (0)	2 (1)	66 (50)
Private School For Disabled	0 (0)	142 (100)	5 (4)	19 (13)	50 (32)
Government Others	0 (0)	142 (100)	0 (0)	0 (0)	0 (0)
Private Others	0 (0)	142 (100)	0 (0)	0 (0)	0 (0)

Note : Distance A : Less than 5 km; B : Between 5-10 km; C : 10+ km.; Source : Data Analysis is based on 2011 Census.

DISCLAIMER

The Terms of Use and Disclaimer of Datanet India Private Limited (hereinafter referred to as "Datanet") for use of this analysis report of **Chalisgaon Assembly Constituency (Chalisgaon Vidhan Sabha)** :-

1. **Assembly Factbook™** is a Registered Trade Mark owned by Datanet.
2. All the maps are sketched and graphical representation only and have not been drawn to the scale and also not to represent the actual geographical area or boundary of the unit.
3. The data for the aforesaid analysis is based on authentic sources and has been culled from the various publications of Census, CSO and NSSO for district and block level data, various central and state government departments, Central & State Elections Commissions and the concerned Returning Officers' releases, Electoral Rolls, Election results and allied publications, internal assessment, surveys, estimates and analysis. Therefore, certain adjustment of data at micro level may have been done to arrive closer to the macro data.
4. Data have been provided on an "As Is" and "As AVAILABLE" basis
5. The colours shown in the maps or diagram and charts of a particular party, alliance or AC are indicative and do not represent them.
6. This publication which includes maps, sheets, graphs and data would be the property under copyright of Datanet only. The user may use these for its internal study, analysis and research purposes. It's public display, re-selling or any commercial uses by the user are not allowed.
7. Datanet has taken due care and caution in compilation and processing of data and allied information, but does not guarantee the accuracy, adequacy or completeness of any information/analysis and will be not responsible for any errors or omissions or for the results obtained from the use of such information/analysis.
8. All the contents for the publication have been culled from various authentic sources and Datanet reasonably believes such sources to be reliable, but does not make any representations, express or implied as to the accuracy or fitness of use of such information. The information or contents of the information/analysis do not constitute advice and should not be relied upon in making (or refraining from making) any decision. Any reliance placed upon the information provided by Datanet is the sole responsibility and strictly at the user's risk.
9. In no event will Datanet be liable for any damages (including, without limitation, damages for loss of business projects, or loss of profits) arising in contract, tort or otherwise from the use of or inability to use any of its contents, or from any action taken (or refrained from being taken) as a result of using the analysis or any of its contents. Datanet its directors, owners, editors, officials, employees, distributor and agents or any associate will not be liable for any errors in the information contained or any consequences arising from the use of the contents of the provided information/analysis.
10. If any provision of these terms and conditions is held invalid or illegal or unenforceable for any reason by any court of competent jurisdiction, such provision shall be severed and the remainder of provisions of the terms and conditions shall continue in full force and effect as if the Term of Use had been executed with the invalid, illegal or unenforceable provision eliminated.
11. If there are any discrepancies in the information provided, please bring it to attention of Datanet for suitable rectification measures.

**Buy Online This Complete Book At
Datanet India eBooks Store**

www.indiastatpublications.com

or go directly at

[http://www.indiastatpublications.com/
Assembly_factbook/Maharashtra/Jalgaon/Chalisgaon](http://www.indiastatpublications.com/Assembly_factbook/Maharashtra/Jalgaon/Chalisgaon)

 **indiastat**elections

ISBN : 978-93-6219-857-0



9 789362 119857 0