



Maharashtra

Assembly Factbook™

Erandol Assembly Constituency



Key Electoral Data of Erandol
Assembly Constituency (Vidhan Sabha)

Maharashtra
Assembly FactbookTM
Erandol Assembly Constituency



Erandol Vidhan Sabha

Editor & Director

Dr. R.K. Thukral

Research Editor

Dr. Shafeeq Rahman

Compiled, Researched and Published by Datanet India Pvt. Ltd.

D-100, 1st Floor,

Okhla Industrial Area, Phase-I,

New Delhi- 110020.

Ph.: 91-11- 43580781-84

Email : support@indiastatpublications.com

Website : www.indiastatelections.com

Online Book Store :

www.indiastatpublications.com

Report No. : AFB/MH-016-0125

ISBN : 978-93-6219-526-5

First Edition : January, 2018

Eighth Updated Edition : January, 2025

Price : Rs.11500/-

US\$ 310

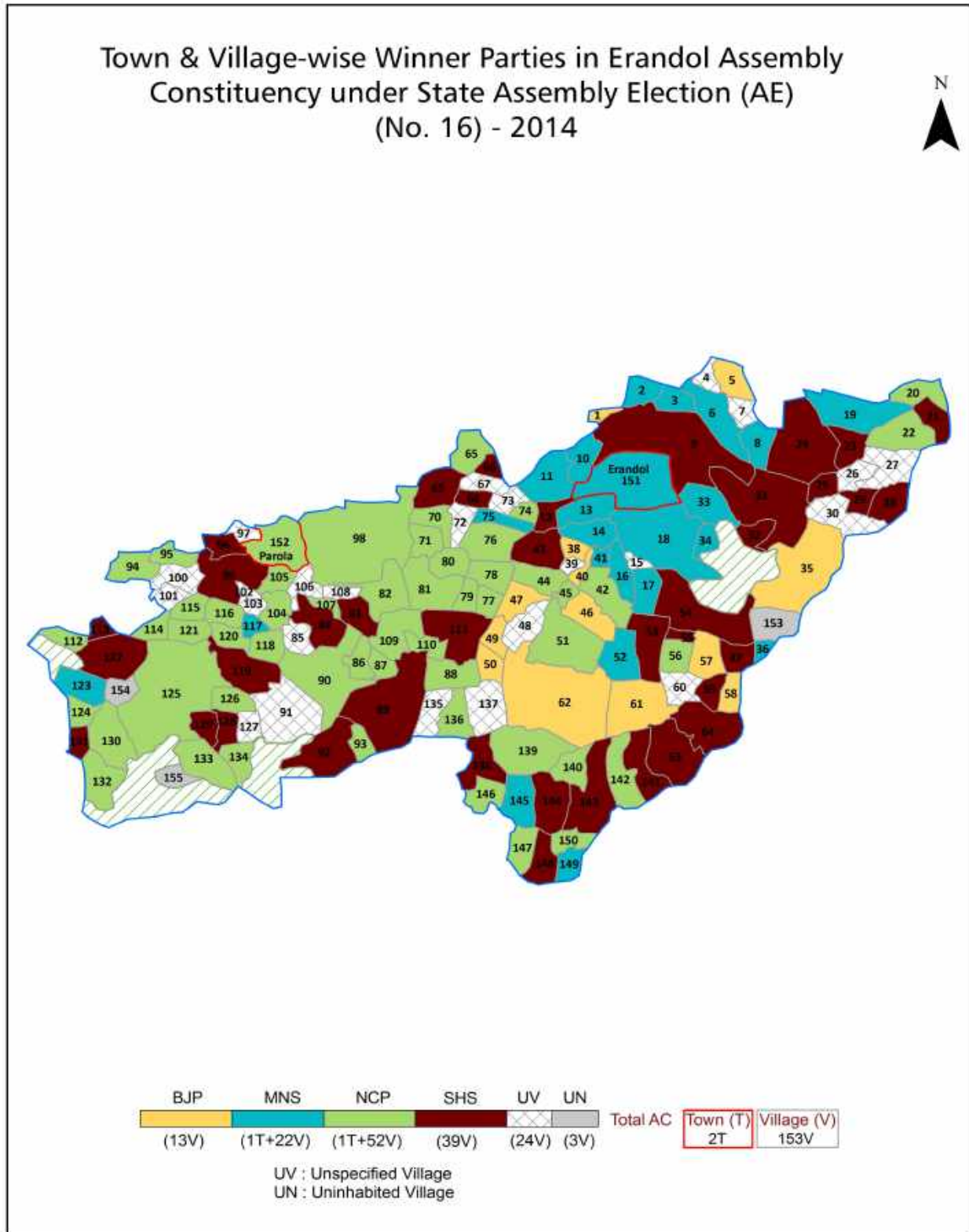
© Datanet India Pvt. Ltd.

All rights reserved. No part of this book may be reproduced, stored in a retrieval system or transmitted in any form or by any means, mechanical photocopying, photographing, scanning, recording or otherwise without the prior written permission of the publisher. Please refer to Disclaimer at page no. 187 for the use of this publication.

Printed in India

No.	Particulars	Page No.
	Introduction	
1	Assembly Constituency - (Vidhan Sabha) at a Glance Features of Assembly as per Delimitation Commission of India (2008)	1-2
	Location and Political Maps	
2	Location Map Boundaries of Assembly Constituency - (Vidhan Sabha) in District Boundaries of Assembly Constituency under Parliamentary Constituency - (Lok Sabha) Town & Village-wise Winner Parties- 2024-PE, 2024-AE, 2019-PE, 2019-AE, 2014-PE, 2014-AE and 2009-PE	3-10
	Administrative Setup (2011)	
3	District Sub-district Towns Villages Inhabited Villages Uninhabited Villages Village Panchayat Intermediate Panchayat	11-19
	Demographics (2011)	
4	Population Households Rural/Urban Population Towns and Villages by Population Size Sex Ratio (Total & 0-6 Years) Religious Population Social Population Literacy Rate	20-21
	Electoral Features	
5	Important Dates of Last Elections Held Electors by Gender Service Electors Voters Voters Turnout Polling Stations & Average Number of Electors per Polling Station Electors by Age Group Present Elected Representatives	22-27
	Historical Summary Election Results	
6	Vote Share of Major Parties Winning Margin (Number & Percentage) Polarity of Parties Summary Result of Assembly Segment of Parliamentary Elections 2024, 2019, 2014, 2009, 2004 and 1999 Summary Result of Assembly Elections 2024, 2019, 2014, 2009, 2004, 1999, 1995, 1990, 1985, 1980, 1978, 1972, 1967 and 1962	28-49
	Polling Station Level Election Results	
7	Name and Number of Polling Station 2024-PE, 2024-AE, 2019-PE, 2019-AE, 2014-PE, 2014-AE and 2009-PE Polling Station-wise Electors, Voters & Voters Turnout 2024-PE, 2024-AE, 2019-PE, 2019-AE, 2014-PE, 2014-AE and 2009-PE Polling Station wise Elections Results 2024-PE, 2024-AE, 2019-PE, 2019-AE, 2014-PE, 2014-AE and 2009-PE	50-165
	Share of Assembly Constituency	
8	Share of Assembly Constituency - (Vidhan Sabha) in State, District and Parliamentary Constituency - (Lok Sabha)	166
	Socio-Economic Amenities	
9	Access to Administrative Units Agricultural, Manufacturing and Industrial Commodities Demographic Indicators Education Health & Manpower Drinking Water Supply Sanitation Entertainment and Recreations Infrastructure Power Food Allocation Distribution and Marketing of Agriculture Commodities Infrastructure Transport and Road Infrastructure Communication Banking and Financial Services Land Use Irrigation Source	168-182
10	Abbreviation & Sources	184-185
11	Disclaimer	187

Location & Political Map



Administrative Setup

List of Village Panchayat & Intermediate Panchayat (Block) Name - 2011

Village Name	Village Panchayat Name	Intermediate Panchayat Name
Achalgaon	Achalgaon	Bhadgaon
Adgaon	Adgaon	Erandol
Adgaon	Adgaon	Parola
Amadade	Amadade	Bhadgaon
Ambe	Bahmne	Erandol
Anandnagar	Anand Nagar	Erandol
Anjan Vihire	Anjan Vihire	Bhadgaon
Anturli Bk.	Anturli	Bhadgaon
Anturli Kh.	Anturli	Erandol
Babhale Nag	Babhale Nag	Parola
Bahute	Bahute	Parola
Bambhori Kh.	Vankothe	Erandol
Bambrud Pr. Utran	Bambrud Pr. U	Bhadgaon
Bamhne	Bamhne	Erandol
Bhalgaon Bk.	Bhalgaon Bk.	Erandol
Bhatkhande Bk.	Bhatkhande	Bhadgaon
Bhatkhede	Bhatkhede	Erandol
Bhattagaon	Bhattagaon	Bhadgaon
Bhondandigar	Bhondandigar	Parola
Bole	Bole	Parola
Chahutre	Chahutre	Parola
Chortakki	Chortakki	Erandol
Chorwad	Chorwad	Parola
Dapori	Dapori	Erandol
Deogaon	Deogaon	Parola
Dharagir	Dharagir	Erandol
Dholi	Dholi	Parola
Dhotre	Achalgaon	Bhadgaon
Dhulpimpri	Dhulpimpri	Parola

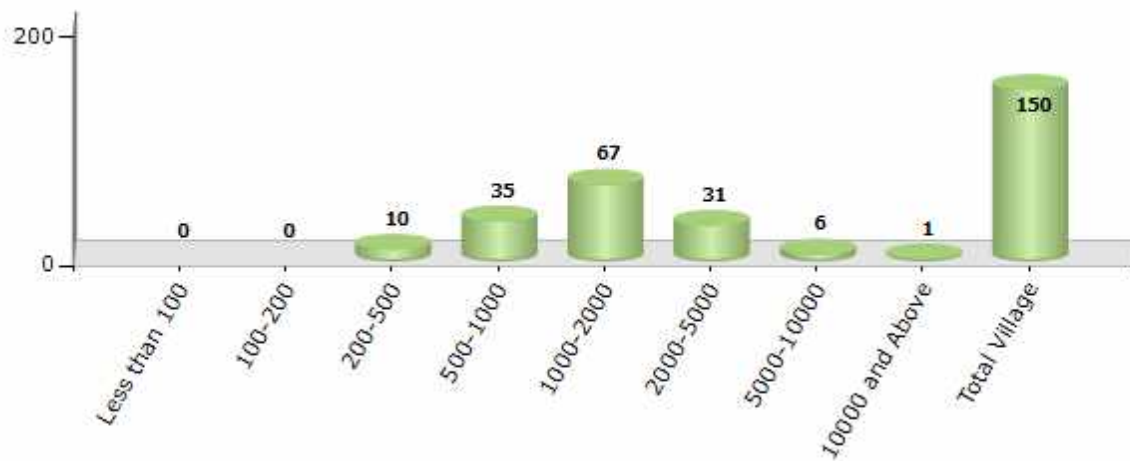
Contd....

Demographics

Number of Villages by Population Size - 2011

Less than 100	100-200	200-500	500-1000	1000-2000	2000-5000	5000-10000	10000 and Above	Total Village
0	0	10	35	67	31	6	1	150

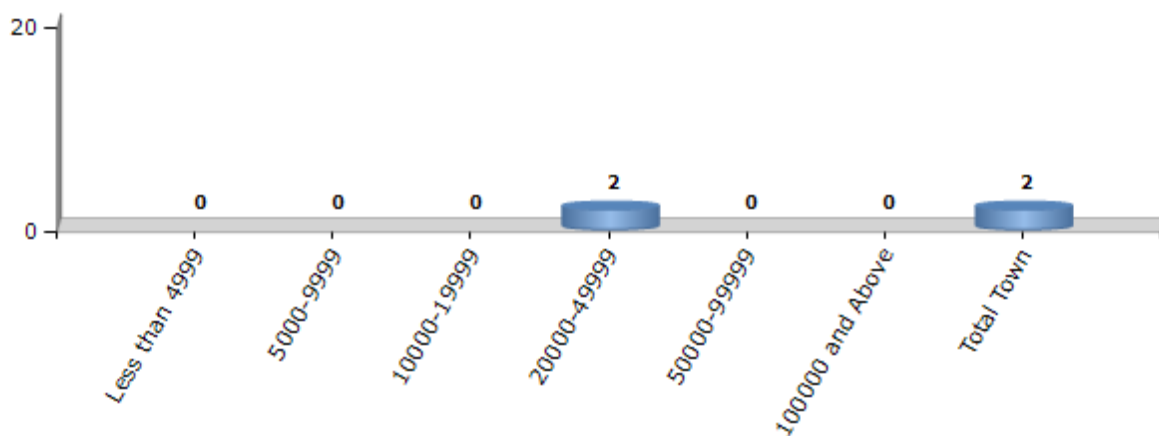
Number of Villages by Population Size - 2011



Number of Towns by Population Size - 2011

Less than 4999	5000-9999	10000-19999	20000-49999	50000-99999	100000 and Above	Total Town
0	0	0	2	0	0	2

Number of Towns by Population Size - 2011

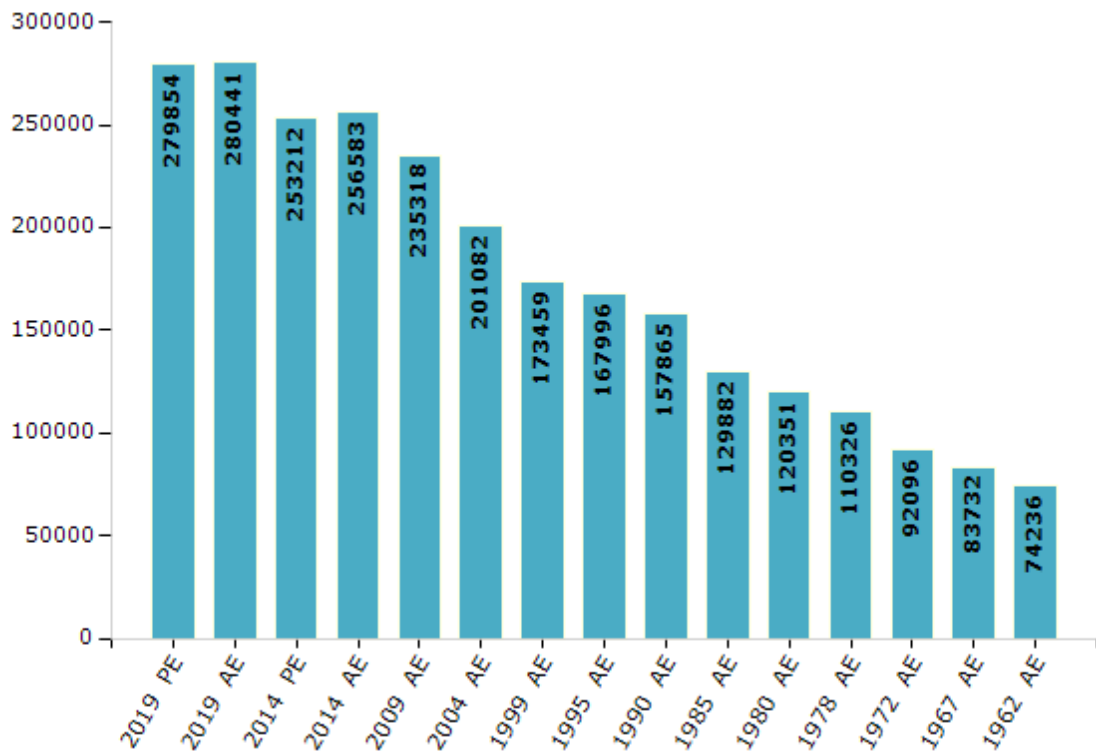


Electoral Features

Electors by Male & Female

Year	Male	Female	Others	Total	Year	Male	Female	Others	Total
2019 PE	145417	134434	3	279854	1999 AE	87767	85692	-	173459
2019 AE	145508	134931	2	280441	1995 AE	84785	83211	-	167996
2014 PE	133488	119724	0	253212	1990 AE	79823	78042	-	157865
2014 AE	135034	121549	0	256583	1985 AE	63544	66338	-	129882
2009 PE	-	-	-	-	1980 AE	58734	61617	-	120351
2009 AE	121589	113729	-	235318	1978 AE	54266	56060	-	110326
2004 PE	-	-	-	-	1972 AE	45100	46996	-	92096
2004 AE	102496	98586	-	201082	1967 AE	-	-	-	83732
1999 PE	-	-	-	-	1962 AE	-	-	-	74236

Number of Electors



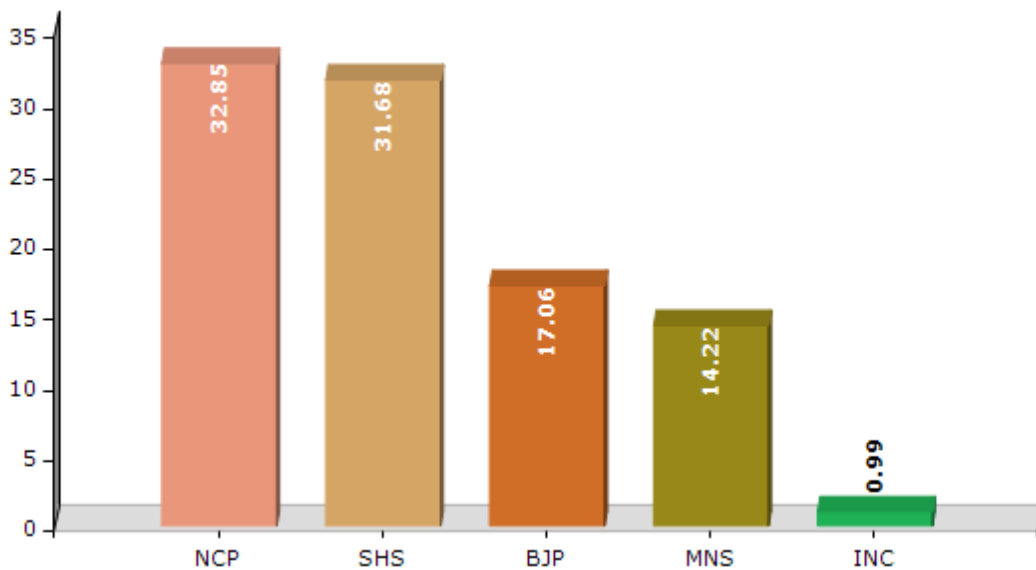
Note : AE : Assembly Election, PE : Assembly Segment of Parliamentary Election

Historical Summary Election Results

Summary Result of Assembly Election - 2014

Candidate Name	Party	Votes	Votes %
Annasaheb Dr. Satish Bhaskarrao Patil	NCP	55656	32.85
Patil Chimanrao Rupchand	SHS	53673	31.68
Machhindra Ratan Patil	BJP	28901	17.06
Dadaso Patil Narendr Jayveer	MNS	24094	14.22
Wagh Pravin Chandrabhan	INC	1670	0.99
Patil Satish Bhaskarrao	IND	1528	0.9
Khatik Subhan Rahimatulla	BSP	842	0.5
Saiyad Afsar Ali Haidarali	IND	829	0.49
Chimanrao Patil(Toli)	IND	499	0.29
Pawar Pratap Ramdas	IND	469	0.28
Chimanrao Patil(Mhasve)	IND	246	0.15
	NOTA	992	0.59

Votes Percentage of Top Parties - 2014



Polling Station Level Election Results

Number and Name of Polling Stations (PS) (2019 AE)

Number of Polling Stations	Name of Polling Stations	Number of Polling Stations	Name of Polling Stations
1	Z.P.Primary School, East west New Buildings, Room. No. 3 from East side	22	Z. P. Pri Central School North South Hexagonal buld Northern R. No. 3 Ringangaon.
2	Z.P.Primary School, East west New Buildings, West side Room No. 1	23	Z.P. P. School one Room build., Chortakki
3	Z.P.PriSchool East west buld Eastern R. No. 1 Toli Kh.	24	Z.P.Higher Pri.School Vikharan New North South buld Southern Room No. 1
4	Z.P.PriSchool East west buld Eastern R. No. 1 Javkhede Bk .	25	Z.P. P.School Hexagonal North South build .Northern R. No 1 Vikharan
5	Z.P.P. School Eastern R. No. 1 Javkhede Kh.	26	Z.P. Pri.School, Double floor buld R.No. 9, Vikharan North South Buildings Southern R.No.1
6	Z.P. Central School East west hexagonal buld Eastern R. No. 1 Pimpalkothe Bk.	27	Z.P.p.School Hexagonal buld Northern Room No. 3 , Vikaran
7	Z.P.Central School North South Hexagonal buld Northern R. No. 1, Pimpalkothe Bk.	28	Z.P.P. S. South North Buld Northern Room no.1,Nandgaon Bk
8	Z.P. Urdu Boys-Girls Sch.North south buld.Northern Room No.1,Pimpalkothe Bk.	29	Z.P.Primary School, East West Buildings Western Room No.1
9	Z.P.Prim. School North South Sqare buld Containing 1 Room, Pimpri Bk.	30	Z.P.Primary School, East West Old Buildings western Room No. 1
10	Z.P.P.Prim. School North South Hexagonal buld Nothern R. No. 2 Pimpri Bk.	31	Z.P.Primary School, North South, New Buildings, Northern Room No. 2
11	Z.P.P.S South North .Hexagonal Buld Northern R.No. 1,Savde P.C.	32	Z.P.P.S East West Build .Western Room No.1,Bhalgaon Bk.
12	Z.Praim.School EastWest Door Toword South Square Buildings R.No. 1,Savde P.C.	33	Z.P.Pri.School Patarkhede East west Buld Eastran R. No5 , Patarkhede
13	Z.P.P.S South North Buildings .Northern Room No.1, Takarkhede	34	RTKV Erandol, East West buld, Nababai jakhotia Hall R No. 36, Erandol
14	Grampanchayat Vajjnath Anganwadi No. 1, East West Buld Containing 1 room	35	R.H.Jaju P.School north south build.from south room no.3 (Thakare Hall)
15	Z.P.P. School North South Hexagonal Buildings Northern room no.1 Kadholi	36	RTKV Erandol, East West buld, Totale Hall R.No.35 Erandol
16	Z.P.P. School North South Hexagonal Buildings Northern room no.3 Kadholi	37	RTKV Erandol, East West buld, Door to Western sided (Behind R.No.31) Erandol
17	Z.P.P. School. East west Buildings Eastern room no.1,Khedi kd	38	RTKV Erandol, East West buld, Yemunabai Mahajan Hall R No. 34 Erandol
18	Z.P. Pri Marathi School north South buld Northern R. No. 2 Pimpalkothe P.C.	39	RTKV Erandol, East West buld,Ganpati Kabare Hall R No. 29 Erandol (Sports Room)
19	Z.P. Pri Urdu School north South buld Northern R. No. 1 Pimpalkothe P.C.	40	RTKV Erandol, East West buld, Tapabai Birlla Hall R No. 33, Erandol
20	Z.P.Central School , South -North (westside) Hexagonal Buld Northern R.No. 1, Ringangaon	41	RTKV Erandol, East West buld, Lt. Premraj Shaligram Kabre Hall R No. 29, Erandol
21	Z. P. Pri Central School East West buld Eastern R. No. 3 Ringangaon.	42	RTKVERandol, North South buld Krubhko hall Northern R.No.1 Erandol.

Contd....

Polling Station Level Election Results

Polling Station-wise Votes Secured by Overall Top Five Parties in Erandol Assembly in Assembly Election (AE) under Jalgaon Parliamentary Constituency in Maharashtra (2019)

Number of Polling Station	Winner - Chimanrao Rupchand Patil (SHS)	Runner-up - Annasaheb Dr. Satish Bhaskarrao Patil (NCP)	3rd - Shirole Govind Eknath (IND)	4th - Gautam Madhukar Pawar (VBA)	5th - Rahul Raghunath Patil (IND)	NOTA	Other	Total Votes Secured
36	163	238	140	2	12	2	1	558
37	209	143	151	4	34	4	4	549
38	230	90	181	3	9	5	4	522
39	169	164	153	5	13	6	7	517
40	132	222	110	5	4	3	6	482
41	191	201	89	16	3	8	24	532
42	333	144	327	5	4	5	4	822
43	236	146	322	6	24	12	6	752
44	321	80	173	29	8	21	14	646
45	100	183	190	44	6	12	10	545
46	238	71	177	26	6	10	6	534
47	378	297	132	20	14	5	14	860
48	589	94	94	4	1	8	2	792
49	150	511	68	0	5	6	8	748
50	168	292	61	6	2	1	2	532
51	301	101	144	2	3	5	3	559
52	296	309	39	0	2	11	6	663
53	193	84	55	1	3	3	1	340
54	141	385	74	1	1	3	2	607
55	186	144	97	4	3	4	3	441
56	241	120	131	2	0	10	6	510
57	200	156	110	0	5	3	9	483
58	281	113	144	0	0	5	0	543
59	148	340	56	1	2	2	4	553
60	127	258	80	1	0	9	2	477
61	381	205	243	3	11	14	3	860
62	407	122	179	4	10	7	2	731
63	234	247	131	0	11	7	3	633
64	200	166	243	66	5	6	21	707
65	253	136	5	0	7	4	3	408
66	248	125	25	1	3	4	1	407
67	485	168	202	9	23	9	15	911
68	472	106	134	22	10	13	12	769
69	428	345	35	13	7	6	11	845
70	441	203	39	6	1	9	5	704

Contd....

Polling Station Level Election Results

Winner, Runner-up and 3rd Party Position & Winning Margin According to Polling Stations in Erandol Assembly in Assembly Election (AE) under Jalgaon Parliamentary Constituency in Maharashtra (2019)

Polling Station Number	Winner Party	Winner Votes (%)	Runner-up Party	Runner-up Votes (%)	Winning Margin Votes (%)	Third Party	Third Party Votes (%)	Other Votes (%)
71	SHS	380 (55.39)	NCP	256 (37.32)	124 (18.07)	IND (SGE)	32 (4.66)	18 (2.62)
72	SHS	261 (56.37)	NCP	176 (38.01)	85 (18.36)	IND (SGE)	17 (3.67)	9 (1.94)
73	SHS	323 (60.04)	NCP	200 (37.17)	123 (22.87)	IND (SGE)	7 (1.3)	8 (1.49)
74	SHS	175 (66.79)	IND (SGE)	63 (24.05)	112 (42.74)	NCP	15 (5.73)	9 (3.44)
75	SHS	472 (57.99)	NCP	298 (36.61)	174 (21.38)	IND (SGE)	31 (3.81)	13 (1.6)
76	SHS	372 (61.29)	NCP	197 (32.45)	175 (28.84)	IND (SGE)	18 (2.97)	20 (3.29)
77	SHS	303 (51.1)	NCP	265 (44.69)	38 (6.41)	IND (SGE)	20 (3.37)	5 (0.84)
78	SHS	275 (59.27)	NCP	161 (34.7)	114 (24.57)	IND (SGE)	22 (4.74)	6 (1.29)
79	SHS	353 (48.62)	NCP	233 (32.09)	120 (16.53)	IND (SGE)	118 (16.25)	22 (3.03)
80	SHS	295 (45.25)	NCP	289 (44.33)	6 (0.92)	IND (SGE)	52 (7.98)	16 (2.45)
81	SHS	420 (52.04)	NCP	308 (38.17)	112 (13.87)	IND (SGE)	50 (6.2)	29 (3.59)
82	SHS	417 (42.59)	NCP	323 (32.99)	94 (9.6)	IND (SGE)	209 (21.35)	30 (3.06)
83	NCP	156 (39.39)	SHS	154 (38.89)	2 (0.5)	IND (SGE)	81 (20.45)	5 (1.26)
84	NCP	157 (37.03)	SHS	135 (31.84)	22 (5.19)	IND (SGE)	121 (28.54)	11 (2.59)
85	NCP	198 (41.77)	SHS	168 (35.44)	30 (6.33)	IND (SGE)	97 (20.46)	11 (2.32)
86	SHS	192 (36.85)	NCP	172 (33.01)	20 (3.84)	IND (SGE)	147 (28.21)	10 (1.92)
87	SHS	228 (41.01)	IND (SGE)	192 (34.53)	36 (6.48)	NCP	123 (22.12)	13 (2.34)
88	IND (SGE)	161 (35.08)	SHS	146 (31.81)	15 (3.27)	NCP	145 (31.59)	7 (1.53)
89	IND (SGE)	256 (37.48)	SHS	217 (31.77)	39 (5.71)	NCP	200 (29.28)	10 (1.46)
90	IND (SGE)	350 (40.89)	SHS	271 (31.66)	79 (9.23)	NCP	214 (25)	21 (2.45)
91	IND (SGE)	206 (37.45)	NCP	172 (31.27)	34 (6.18)	SHS	164 (29.82)	8 (1.45)
92	IND (SGE)	214 (40.45)	NCP	206 (38.94)	8 (1.51)	SHS	105 (19.85)	4 (0.76)
93	IND (SGE)	320 (43.18)	SHS	224 (30.23)	96 (12.95)	NCP	183 (24.7)	14 (1.89)
94	IND (SGE)	169 (41.94)	SHS	142 (35.24)	27 (6.7)	NCP	81 (20.1)	11 (2.73)
95	IND (SGE)	260 (38.98)	SHS	248 (37.18)	12 (1.8)	NCP	142 (21.29)	17 (2.55)
96	NCP	244 (48.9)	IND (SGE)	160 (32.06)	84 (16.84)	SHS	75 (15.03)	20 (4.01)
97	NCP	242 (43.14)	IND (SGE)	193 (34.4)	49 (8.74)	VBA	61 (10.87)	65 (11.59)
98	IND (SGE)	234 (33.38)	NCP	218 (31.1)	16 (2.28)	SHS	210 (29.96)	39 (5.56)
99	IND (SGE)	413 (51.5)	SHS	194 (24.19)	219 (27.31)	NCP	172 (21.45)	23 (2.87)
100	IND (SGE)	361 (57.03)	SHS	205 (32.39)	156 (24.64)	NCP	55 (8.69)	12 (1.9)
101	SHS	247 (43.26)	IND (SGE)	167 (29.25)	80 (14.01)	NCP	142 (24.87)	15 (2.63)
102	SHS	260 (39.39)	IND (SGE)	213 (32.27)	47 (7.12)	NCP	174 (26.36)	13 (1.97)
103	IND (SGE)	416 (50.3)	SHS	275 (33.25)	141 (17.05)	NCP	111 (13.42)	25 (3.02)
104	IND (SGE)	385 (45.89)	SHS	256 (30.51)	129 (15.38)	NCP	174 (20.74)	24 (2.86)
105	IND (SGE)	198 (50.13)	NCP	112 (28.35)	86 (21.78)	SHS	63 (15.95)	22 (5.57)

Contd....

Socio-Economic Amenities - Rural

Access to Education Facilities

Particulars	Number of Villages (% of Population)				
	Available	Not Available	If Not Available (Distance of Nearest Facility)		
			A	B	C
Govt. Primary School	150 (100)	0 (0)	0 (0)	0 (0)	0 (0)
Private Primary School	4 (14)	146 (86)	0 (0)	0 (0)	0 (0)
Govt. Middle School	92 (82)	58 (18)	28 (11)	16 (4)	0 (0)
Private Middle School	20 (26)	130 (74)	12 (3)	1 (0)	0 (0)
Govt. Secondary School	48 (57)	102 (43)	16 (7)	3 (1)	35 (16)
Private Secondary School	7 (13)	143 (87)	33 (12)	8 (3)	4 (2)
Govt. Senior Secondary School	16 (31)	134 (69)	9 (4)	8 (4)	62 (37)
Private Senior Secondary School	1 (9)	149 (91)	18 (7)	16 (7)	21 (10)
Govt. Arts and Science Degree College	0 (0)	150 (100)	7 (3)	14 (7)	64 (43)
Private Arts and Science Degree College	1 (2)	149 (98)	5 (2)	14 (7)	45 (35)
Govt. Engineering College	0 (0)	150 (100)	3 (1)	8 (4)	80 (52)
Private Engineering College	0 (0)	150 (100)	3 (1)	10 (5)	46 (38)
Govt. Medicine College	0 (0)	150 (100)	3 (1)	6 (2)	79 (50)
Private Medicine College	0 (0)	150 (100)	4 (1)	6 (3)	52 (42)
Govt. Management Institute	0 (0)	150 (100)	2 (1)	1 (1)	94 (58)
Private Management Institute	0 (0)	150 (100)	0 (0)	2 (0)	51 (40)
Govt. Polytechnic	0 (0)	150 (100)	2 (1)	0 (0)	109 (68)
Private Polytechnic	0 (0)	150 (100)	1 (0)	6 (2)	32 (28)
Govt. Vocational Training School/ITI	0 (0)	150 (100)	2 (1)	0 (0)	109 (68)
Private Vocational Training School/ITI	0 (0)	150 (100)	1 (0)	6 (2)	32 (28)
Govt. Non Formal Training Centre	0 (0)	150 (100)	3 (1)	1 (1)	93 (58)
Private Non Formal Training Centre	0 (0)	150 (100)	0 (0)	2 (0)	51 (40)
Govt. School For Disabled	0 (0)	150 (100)	2 (1)	1 (1)	94 (58)
Private School For Disabled	0 (0)	150 (100)	0 (0)	2 (0)	51 (40)
Government Others	0 (0)	150 (100)	0 (0)	0 (0)	0 (0)
Private Others	1 (9)	149 (91)	0 (0)	0 (0)	0 (0)

Note : Distance A : Less than 5 km; B : Between 5-10 km; C : 10+ km.; Source : Data Analysis is based on 2011 Census.

DISCLAIMER

The Terms of Use and Disclaimer of Datanet India Private Limited (hereinafter referred to as "Datanet") for use of this analysis report of **Erandol Assembly Constituency (Erandol Vidhan Sabha)** :-

1. **Assembly Factbook™** is a Registered Trade Mark owned by Datanet.
2. All the maps are sketched and graphical representation only and have not been drawn to the scale and also not to represent the actual geographical area or boundary of the unit.
3. The data for the aforesaid analysis is based on authentic sources and has been culled from the various publications of Census, CSO and NSSO for district and block level data, various central and state government departments, Central & State Elections Commissions and the concerned Returning Officers' releases, Electoral Rolls, Election results and allied publications, internal assessment, surveys, estimates and analysis. Therefore, certain adjustment of data at micro level may have been done to arrive closer to the macro data.
4. Data have been provided on an "As Is" and "As AVAILABLE" basis
5. The colours shown in the maps or diagram and charts of a particular party, alliance or AC are indicative and do not represent them.
6. This publication which includes maps, sheets, graphs and data would be the property under copyright of Datanet only. The user may use these for its internal study, analysis and research purposes. It's public display, re-selling or any commercial uses by the user are not allowed.
7. Datanet has taken due care and caution in compilation and processing of data and allied information, but does not guarantee the accuracy, adequacy or completeness of any information/analysis and will be not responsible for any errors or omissions or for the results obtained from the use of such information/analysis.
8. All the contents for the publication have been culled from various authentic sources and Datanet reasonably believes such sources to be reliable, but does not make any representations, express or implied as to the accuracy or fitness of use of such information. The information or contents of the information/analysis do not constitute advice and should not be relied upon in making (or refraining from making) any decision. Any reliance placed upon the information provided by Datanet is the sole responsibility and strictly at the user's risk.
9. In no event will Datanet be liable for any damages (including, without limitation, damages for loss of business projects, or loss of profits) arising in contract, tort or otherwise from the use of or inability to use any of its contents, or from any action taken (or refrained from being taken) as a result of using the analysis or any of its contents. Datanet its directors, owners, editors, officials, employees, distributor and agents or any associate will not be liable for any errors in the information contained or any consequences arising from the use of the contents of the provided information/analysis.
10. If any provision of these terms and conditions is held invalid or illegal or unenforceable for any reason by any court of competent jurisdiction, such provision shall be severed and the remainder of provisions of the terms and conditions shall continue in full force and effect as if the Term of Use had been executed with the invalid, illegal or unenforceable provision eliminated.
11. If there are any discrepancies in the information provided, please bring it to attention of Datanet for suitable rectification measures.

**Buy Online This Complete Book At
Datanet India eBooks Store**

www.indiastatpublications.com

or go directly at

[http://www.indiastatpublications.com/
Assembly_factbook/Maharashtra/Jalgaon/ Erandol](http://www.indiastatpublications.com/Assembly_factbook/Maharashtra/Jalgaon/Erandol)

 **indiastat**elections

ISBN : 978-93-6219-526-5



9 789362 195265