



Maharashtra

# Assembly Factbook™

Jalgaon Rural Assembly Constituency



Key Electoral Data of Jalgaon Rural  
Assembly Constituency (Vidhan Sabha)

Maharashtra

# **Assembly Factbook™**

Jalgaon Rural Assembly Constituency



Jalgaon Rural Vidhan Sabha

**Editor & Director**

Dr. R.K. Thukral

**Research Editor**

Dr. Shafeeq Rahman

**Compiled, Researched and Published by  
Datanet India Pvt. Ltd.**

D-100, 1st Floor,

Okhla Industrial Area, Phase-I,

New Delhi- 110020.

Ph.: 91-11- 43580781-84

Email : support@indiastatpublications.com

Website : www.indiastatelections.com

**Online Book Store :**

www.indiastatpublications.com

**Report No. :** AFB/MH-014-0125

**ISBN :** 978-93-6237-143-0

**First Edition :** January, 2018

**Eighth Updated Edition :** January, 2025

**Price :** Rs.11500/-

US\$ 310

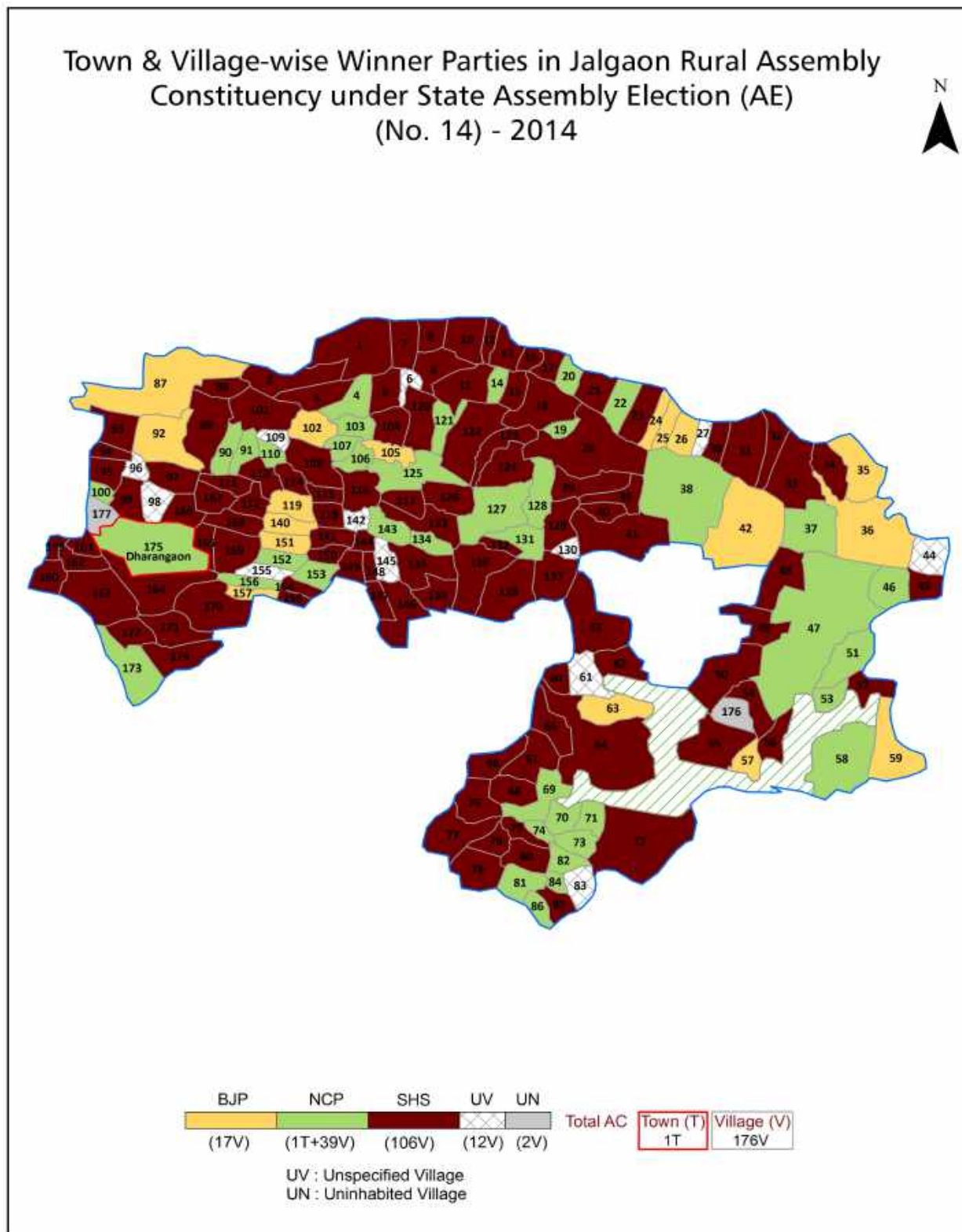
**© Datanet India Pvt. Ltd.**

All rights reserved. No part of this book may be reproduced, stored in a retrieval system or transmitted in any form or by any means, mechanical photocopying, photographing, scanning, recording or otherwise without the prior written permission of the publisher. Please refer to Disclaimer at page no. 196 for the use of this publication.

Printed in India

No.	Particulars	Page No.
	<b>Introduction</b>	
1	Assembly Constituency - (Vidhan Sabha) at a Glance   Features of Assembly as per Delimitation Commission of India (2008)	1-2
	<b>Location and Political Maps</b>	
2	Location Map   Boundaries of Assembly Constituency - (Vidhan Sabha) in District   Boundaries of Assembly Constituency under Parliamentary Constituency - (Lok Sabha)   Town & Village-wise Winner Parties- 2024-PE, 2024-AE, 2019-PE, 2019-AE, 2014-PE, 2014-AE and 2009-PE	3-10
	<b>Administrative Setup (2011)</b>	
3	District   Sub-district   Towns   Villages   Inhabited Villages   Uninhabited Villages   Village Panchayat   Intermediate Panchayat	11-20
	<b>Demographics (2011)</b>	
4	Population   Households   Rural/Urban Population   Towns and Villages by Population Size   Sex Ratio (Total & 0-6 Years)   Religious Population   Social Population   Literacy Rate	21-22
	<b>Electoral Features</b>	
5	Important Dates of Last Elections Held   Electors by Gender   Service Electors   Voters   Voters Turnout   Polling Stations & Average Number of Electors per Polling Station   Electors by Age Group   Present Elected Representatives	23-28
	<b>Historical Summary Election Results</b>	
6	Vote Share of Major Parties   Winning Margin (Number & Percentage)   Polarity of Parties   Summary Result of Assembly Segment of Parliamentary Elections 2024, 2019, 2014 and 2009   Summary Result of Assembly Elections 2024, 2019, 2014 and 2009	29-38
	<b>Polling Station Level Election Results</b>	
7	Name and Number of Polling Station 2024-PE, 2024-AE, 2019-PE, 2019-AE, 2014-PE, 2014-AE and 2009-PE   Polling Station-wise Electors, Voters & Voters Turnout 2024-PE, 2024-AE, 2019-PE, 2019-AE, 2014-PE, 2014-AE and 2009-PE   Polling Station wise Elections Results 2024-PE, 2024-AE, 2019-PE, 2019-AE, 2014-PE, 2014-AE and 2009-PE	39-174
	<b>Share of Assembly Constituency</b>	
8	Share of Assembly Constituency - (Vidhan Sabha) in State, District and Parliamentary Constituency - (Lok Sabha)	175
	<b>Socio-Economic Amenities (2011)</b>	
9	Access to Administrative Units   Agricultural, Manufacturing and Industrial Commodities   Demographic Indicators   Education   Health & Manpower   Drinking Water Supply   Sanitation   Entertainment and Recreations Infrastructure   Power   Food Allocation Distribution and Marketing of Agriculture Commodities Infrastructure   Transport and Road Infrastructure   Communication   Banking and Financial Services   Land Use   Irrigation Source	177-191
10	<b>Abbreviation &amp; Sources</b>	193-194
11	<b>Disclaimer</b>	196

## Location & Political Map





## Administrative Setup

### List of Village Panchayat & Intermediate Panchayat (Block) Name - 2011

Village Name	Village Panchayat Name	Intermediate Panchayat Name
Ahire Bk.	-	Dharangaon
Ahire Kh.	Ahire	Dharangaon
Amode Bk.	Amode Bk.	Jalgaon
Amode Kh	Ghardi	Jalgaon
Anjan Vihire	Anjan Vihire	Dharangaon
Anore	Anore	Dharangaon
Asoda	Asoda	Jalgaon
Avhane	Avhane	Jalgaon
Avhani	Avhani	Dharangaon
Awar	Awar	Jalgaon
Babhale Bk.	Garkhede	Dharangaon
Babhulgaon	Babhulgaon	Dharangaon
Bambhori Bk.	Bombhori Bk.	Dharangaon
Bambhori Pr. Chandsar	Bambhori Pr.Chandsar	Dharangaon
Beli	Beli	Jalgaon
Bhadli Bk	Bhadli Bk	Jalgaon
Bhadli Kh	Bhadli Kh.	Jalgaon
Bhagpur	Nimgaon Bu	Jalgaon
Bhamardi	Bhamardi	Dharangaon
Bhavarkhede	Bhavarkhede	Dharangaon
Bhod Bk.	Bhod Bk.	Dharangaon
Bhod Kh.	Bhod Kh.	Dharangaon
Bhokani	Bambhori Pr.Chandsar	Dharangaon
Bhokar	Bhokar	Jalgaon
Bholane	Bholane	Jalgaon
Bhone Bk.	Bhone Bk.	Dharangaon
Bilkhede	Vavadade	Jalgaon
Bilkhede	Bilkhede	Dharangaon
Bilwadi	Bilwadi	Jalgaon

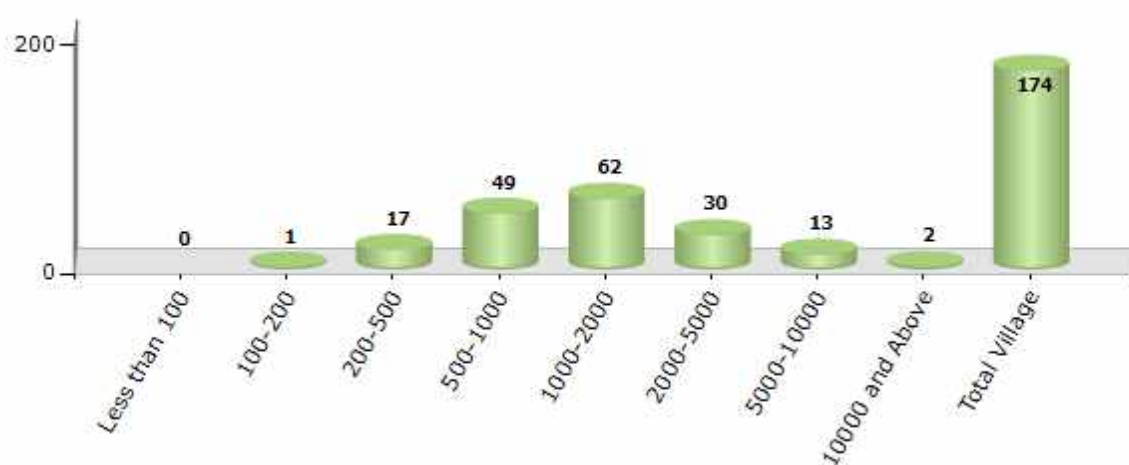
Contd....

## Demographics

### Number of Villages by Population Size - 2011

Less than 100	100-200	200-500	500-1000	1000-2000	2000-5000	5000-10000	10000 and Above	Total Village
0	1	17	49	62	30	13	2	174

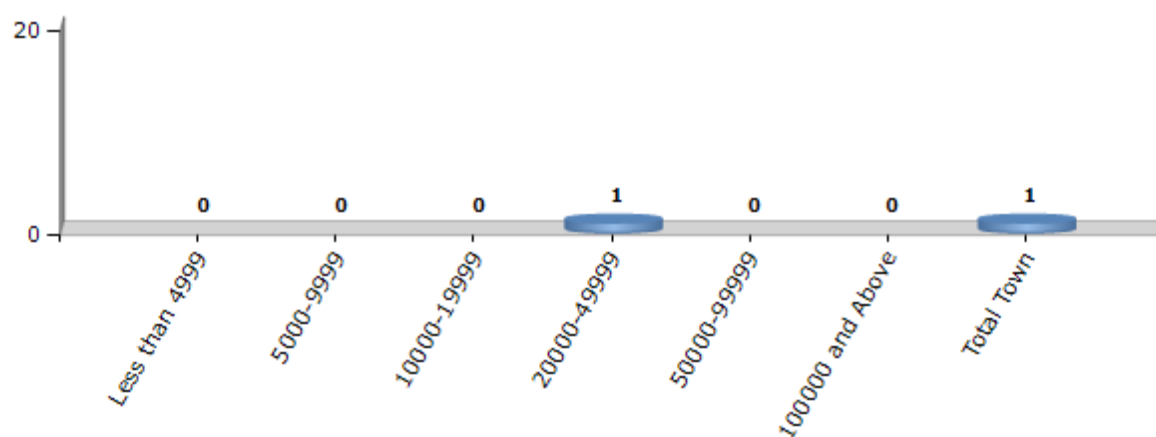
Number of Villages by Population Size - 2011



### Number of Towns by Population Size - 2011

Less than 4999	5000-9999	10000-19999	20000-49999	50000-99999	100000 and Above	Total Town
0	0	0	1	0	0	1

Number of Towns by Population Size - 2011

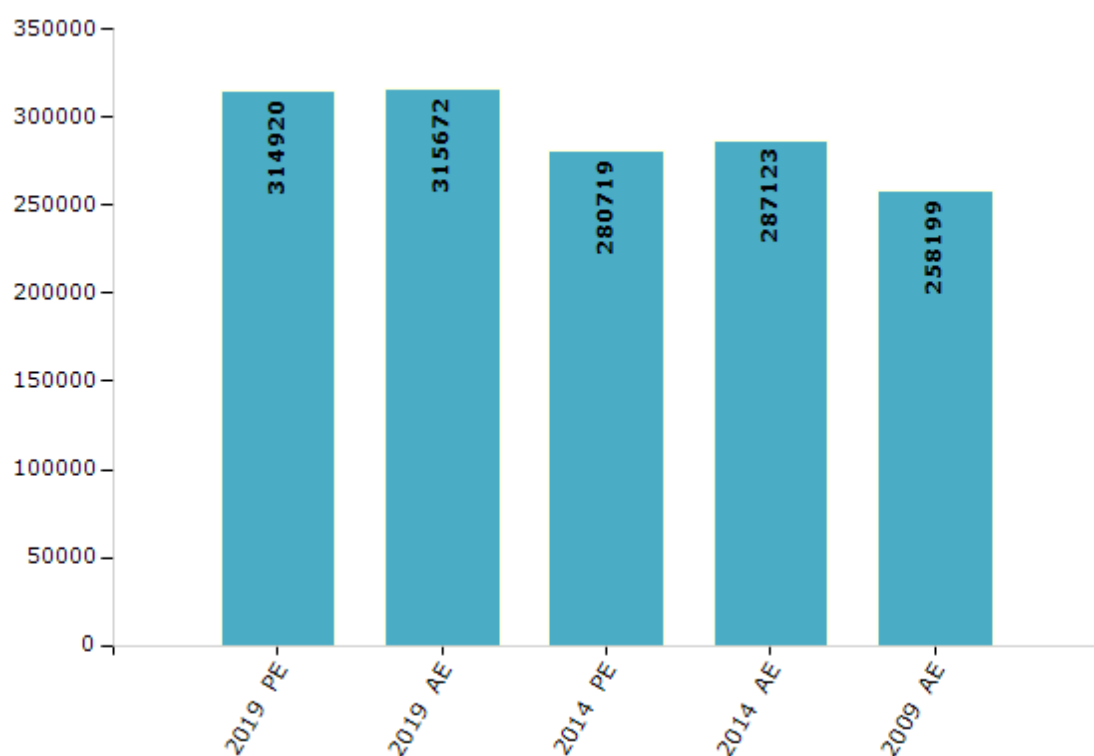


## Electoral Features

### Electors by Male & Female

Year	Male	Female	Others	Total	Year	Male	Female	Others	Total
2019 PE	164502	150416	2	314920	1999 AE	-	-	-	-
2019 AE	164539	151132	1	315672	1995 AE	-	-	-	-
2014 PE	148705	132013	1	280719	1990 AE	-	-	-	-
2014 AE	151885	135238	0	287123	1985 AE	-	-	-	-
2009 PE	-	-	-	-	1980 AE	-	-	-	-
2009 AE	133379	124820	-	258199	1978 AE	-	-	-	-
2004 PE	-	-	-	-	1972 AE	-	-	-	-
2004 AE	-	-	-	-	1967 AE	-	-	-	-
1999 PE	-	-	-	-	1962 AE	-	-	-	-

Number of Electors



**Note :** AE : Assembly Election, PE : Assembly Segment of Parliamentary Election

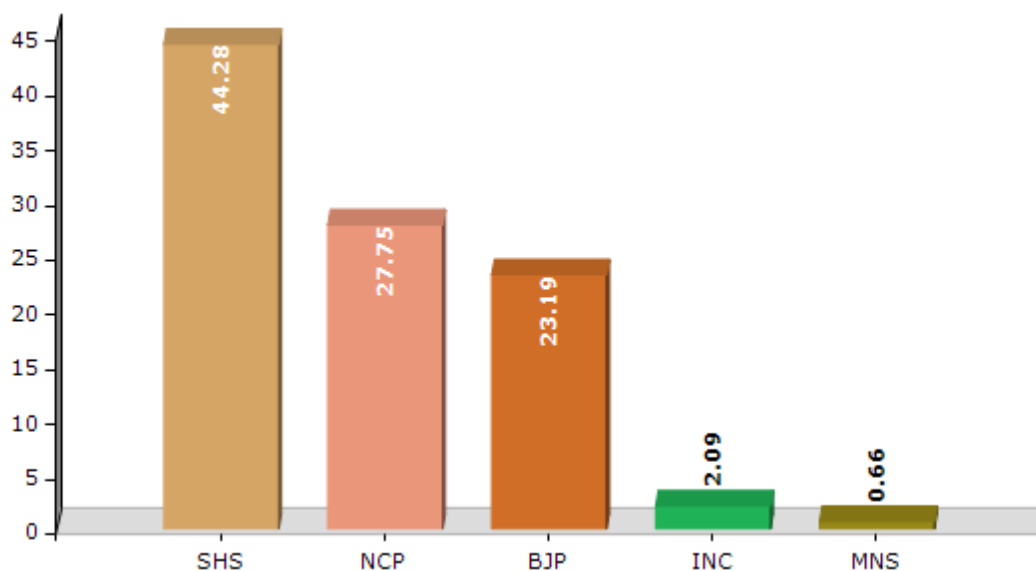


## Historical Summary Election Results

### Summary Result of Assembly Election - 2014

Candidate Name	Party	Votes	Votes %
Patil Gulab Raghunath	SHS	84020	44.28
Deokar Gulabrao Baburao	NCP	52653	27.75
Patil Abasaheb P.C.	BJP	44011	23.19
D.G. Patil	INC	3968	2.09
Mukunda Aannda Rote	MNS	1256	0.66
Machhindranath Arjun Sonwane	IND	770	0.41
Mali Kiran Suresh	IND	477	0.25
Sunil Gulabrao Sonwane	IND	415	0.22
Arvind Bhimrao Mankari	ARP	307	0.16
Birhade Mohan Shankar	RSP(S)	277	0.15
	NOTA	1608	0.85

Votes Percentage of Top Parties - 2014



## Polling Station Level Election Results

### Number and Name of Polling Stations (PS) (2019 AE)

Number of Polling Stations	Name of Polling Stations	Number of Polling Stations	Name of Polling Stations
1	Zilha Parishad Primary Boys School , Two Rooms East West Building. From West Side Room No.1	22	Z.P Primary Boys School , East Side Room No. 2
2	Zilha Parishad Primary Boys School Having Six Rooms East West Building. From East Side Room No.1	23	Z.P Primary Boys School , East West Building Having 1 Room
3	Zilha Parishad Primary Boys School Having Six Rooms East West Building. From East Side Room No.3	24	Z.P Primary Boys School , East Side Room No. 1
4	Zilha Parishad Primary Boys School Having Two Rooms East West Building. From Weast Side Room .No.2	25	Z.P Primary Boys School , North Side Building Having One Room East West Building Having 1 Room
5	Zilha Parishad Primary School , North South Building.From South Side R.No.1	26	Z.P Primary Boys School ,North South Building North Side Room No. 1
6	Z.P.Primary Boys School New Building Having Frontage North Side, West Side Room No 1.	27	Z.P Primary Boys School , West Side Room No. 1
7	Z.P Primary Boys School , New Room	28	Z.P Primary Boys School , Diksai North Side Room No. 2
8	Z.P Primary Boys School , East Side Room No. 1	29	Z.P Primary Boys School , East Side Room No. 2
9	Z.P Primary Boys School , West Side Room No. 3	30	Z.P Primary Boys School , West Side Room No. 1
10	Z.P Primary Boys School , West Side Room No. 2	31	Z.P Primary Boys School , Building Having One Room
11	Z.P Primary Boys School , East Side Room No. 1	32	Z.P Primary Boys School , East Side Room No. 2
12	Z.P Primary Boys School , New Building Room No. 1.	33	Z.P Primary Boys School , Dhamangaon
13	Z.P Primary Boys School , New Building Having North Side Room No. 1.	34	Z.P Primary Boys School , New Building Having One Room
14	Z.P Primary Boys School , New Building South Side Room No. 2	35	Z.P Primary Boys School , North South New Building North Side Room No. 1
15	Z.P Primary Boys School , New Building , Adjusant To Deogao Fupni Road , Room No. 1 Having Frontage Of South Side	36	Z.P Primary School , Room No. 1
16	Z.P Primary Boys School , Building Having One Room	37	Z.P Primary School , East West Side New Building
17	Z.P Primary Boys School , North Side Room No. 1	38	Z.P. Primary Vidya Mandir North Side Room No. 1
18	Z.P Primary Boys School , East West Building East Side Room No. 2	39	Z.P. Primary Vidya Mandir North South Building South Side Room No. 1
19	Z.P Primary Boys School , East West Building East Side Room No. 2	40	Z.P. Primary School South Side East West Building East Side Room No. 1
20	Z.P Primary Boys School , East West Building East Side Room No. 1	41	Z.P. Primary School South Side East West Building West Side Room No. 1
21	Z.P Primary Boys School , Karanj	42	Z.P. Primary School South Side East West Building East Side Room No. 2

Contd....

## Polling Station Level Election Results

### Polling Station-wise Votes Secured by Overall Top Five Parties in Jalgaon Rural Assembly in Assembly Election (AE) under Jalgaon Parliamentary Constituency in Maharashtra (2019)

Number of Polling Station	Winner - Gulabrao Raghunath Patil (SHS)	Runner-up - Attarade Chandra Shekhar Prakash (IND)	3rd - Pushpa Dnyaneshwar Mahajan (NCP)	4th - Deshmukh Jitendra Baburao (Ravi Bhau) (IND)	5th - Mukunda Ananda Rote (MNS)	NOTA	Other	Total Votes Secured
36	335	70	1	2	3	5	7	423
37	715	36	22	8	4	12	17	814
38	380	32	4	0	2	2	7	427
39	432	246	10	43	10	9	49	799
40	268	275	38	5	8	11	59	664
41	123	110	8	20	11	6	19	297
42	156	297	14	14	12	6	25	524
43	344	303	76	33	14	7	32	809
44	301	404	66	24	10	8	30	843
45	111	501	44	7	12	1	17	693
46	128	454	55	55	15	4	49	760
47	245	371	36	6	19	2	16	695
48	453	191	13	50	6	4	8	725
49	384	223	12	31	8	1	12	671
50	344	208	50	139	5	8	14	768
51	245	103	70	330	4	11	17	780
52	270	100	36	278	9	5	10	708
53	416	141	16	98	1	3	11	686
54	276	76	37	192	3	4	14	602
55	332	43	26	155	5	9	34	604
56	341	125	13	122	7	12	29	649
57	441	30	29	127	6	8	6	647
58	369	35	31	138	3	9	16	601
59	337	205	88	69	14	18	26	757
60	202	219	122	111	9	13	15	691
61	274	203	88	77	14	11	27	694
62	337	185	130	93	11	16	31	803
63	299	110	171	46	3	10	15	654
64	497	62	43	23	2	8	15	650
65	327	57	17	3	5	7	7	423
66	357	63	9	0	6	1	9	445
67	342	75	29	12	1	4	4	467
68	359	74	30	19	4	2	17	505
69	144	101	103	68	4	5	7	432
70	84	74	71	79	7	1	11	327

Contd....

## Polling Station Level Election Results

**Winner, Runner-up and 3rd Party Position & Winning Margin According to Polling Stations in Jalgaon Rural Assembly in Assembly Election (AE) under Jalgaon Parliamentary Constituency in Maharashtra (2019)**

Polling Station Number	Winner Party	Winner Votes (%)	Runner-up Party	Runner-up Votes (%)	Winning Margin Votes (%)	Third Party	Third Party Votes (%)	Other Votes (%)
71	SHS	288 (53.33)	IND (ACP)	131 (24.26)	157 (29.07)	IND (DJB)	58 (10.74)	63 (11.67)
72	SHS	273 (55.38)	IND (ACP)	161 (32.66)	112 (22.72)	IND (DJB)	28 (5.68)	31 (6.29)
73	IND (ACP)	354 (59.1)	SHS	110 (18.36)	244 (40.74)	NCP	68 (11.35)	67 (11.19)
74	IND (ACP)	150 (47.02)	SHS	88 (27.59)	62 (19.43)	NCP	37 (11.6)	44 (13.79)
75	IND (ACP)	209 (44.75)	SHS	201 (43.04)	8 (1.71)	IND (DJB)	21 (4.5)	36 (7.71)
76	IND (ACP)	371 (46.32)	SHS	254 (31.71)	117 (14.61)	IND (DJB)	96 (11.99)	80 (9.99)
77	IND (DJB)	134 (49.45)	SHS	70 (25.83)	64 (23.62)	NCP	32 (11.81)	35 (12.92)
78	SHS	399 (67.28)	IND (DJB)	119 (20.07)	280 (47.21)	IND (ACP)	24 (4.05)	51 (8.6)
79	SHS	386 (76.44)	IND (DJB)	50 (9.9)	336 (66.54)	IND (ACP)	38 (7.52)	31 (6.14)
80	SHS	370 (69.68)	IND (DJB)	71 (13.37)	299 (56.31)	IND (ACP)	31 (5.84)	59 (11.11)
81	SHS	931 (97.9)	IND (ACP)	7 (0.74)	924 (97.16)	NCP	5 (0.53)	8 (0.84)
82	SHS	708 (97.52)	IND (ACP)	7 (0.96)	701 (96.56)	IND (SKK)	3 (0.41)	8 (1.1)
83	SHS	324 (77.7)	NCP	45 (10.79)	279 (66.91)	IND (ACP)	19 (4.56)	29 (6.95)
84	SHS	350 (77.43)	NCP	50 (11.06)	300 (66.37)	IND (ACP)	23 (5.09)	29 (6.42)
85	SHS	427 (82.59)	IND (ACP)	34 (6.58)	393 (76.01)	NCP	31 (6)	25 (4.84)
86	SHS	296 (56.92)	IND (ACP)	173 (33.27)	123 (23.65)	NCP	35 (6.73)	16 (3.08)
87	SHS	175 (51.78)	IND (ACP)	117 (34.62)	58 (17.16)	NCP	19 (5.62)	27 (7.99)
88	SHS	321 (56.61)	IND (ACP)	224 (39.51)	97 (17.1)	IND (DJB)	6 (1.06)	16 (2.82)
89	SHS	544 (58.68)	IND (ACP)	298 (32.15)	246 (26.53)	NCP	26 (2.8)	59 (6.36)
90	SHS	126 (44.21)	IND (ACP)	124 (43.51)	2 (0.7)	IND (DJB)	19 (6.67)	16 (5.61)
91	SHS	153 (51.17)	IND (DJB)	113 (37.79)	40 (13.38)	IND (ACP)	24 (8.03)	9 (3.01)
92	SHS	206 (66.03)	IND (ACP)	86 (27.56)	120 (38.47)	NCP	10 (3.21)	10 (3.21)
93	SHS	379 (59.22)	IND (ACP)	232 (36.25)	147 (22.97)	NCP	14 (2.19)	15 (2.34)
94	SHS	374 (52.23)	IND (ACP)	269 (37.57)	105 (14.66)	NCP	24 (3.35)	49 (6.84)
95	SHS	461 (65.3)	IND (ACP)	172 (24.36)	289 (40.94)	NCP	27 (3.82)	46 (6.52)
96	SHS	510 (68.27)	IND (ACP)	171 (22.89)	339 (45.38)	NCP	40 (5.35)	26 (3.48)
97	SHS	253 (54.76)	IND (ACP)	188 (40.69)	65 (14.07)	MNS	6 (1.3)	15 (3.25)
98	SHS	226 (62.78)	IND (ACP)	112 (31.11)	114 (31.67)	NCP	10 (2.78)	12 (3.33)
99	SHS	366 (67.78)	IND (ACP)	134 (24.81)	232 (42.97)	NCP	17 (3.15)	23 (4.26)
100	SHS	339 (56.5)	IND (ACP)	212 (35.33)	127 (21.17)	NCP	21 (3.5)	28 (4.67)
101	IND (ACP)	317 (50.56)	SHS	274 (43.7)	43 (6.86)	NCP	18 (2.87)	18 (2.87)
102	SHS	269 (67.93)	IND (ACP)	86 (21.72)	183 (46.21)	NCP	30 (7.58)	11 (2.78)
103	IND (ACP)	265 (63.7)	SHS	104 (25)	161 (38.7)	NCP	12 (2.88)	35 (8.41)
104	IND (ACP)	286 (46.58)	SHS	283 (46.09)	3 (0.49)	NCP	12 (1.95)	33 (5.37)
105	IND (ACP)	502 (76.99)	SHS	110 (16.87)	392 (60.12)	NCP	16 (2.45)	24 (3.68)

Contd....

## Socio-Economic Amenities - Rural

### Access to Education Facilities

Particulars	Number of Villages (% of Population)				
	Available	Not Available	If Not Available (Distance of Nearest Facility)		
			A	B	C
Govt. Primary School	174 (100)	0 (0)	0 (0)	0 (0)	0 (0)
Private Primary School	12 (26)	162 (74)	0 (0)	0 (0)	0 (0)
Govt. Middle School	94 (83)	80 (17)	46 (11)	21 (3)	0 (0)
Private Middle School	16 (19)	158 (81)	12 (2)	1 (0)	0 (0)
Govt. Secondary School	54 (64)	120 (36)	41 (12)	25 (7)	26 (10)
Private Secondary School	5 (6)	169 (94)	18 (3)	8 (2)	1 (0)
Govt. Senior Secondary School	21 (44)	153 (56)	18 (6)	37 (13)	63 (26)
Private Senior Secondary School	4 (10)	170 (90)	11 (4)	19 (6)	5 (2)
Govt. Arts and Science Degree College	1 (7)	173 (93)	4 (2)	32 (21)	104 (51)
Private Arts and Science Degree College	0 (0)	174 (100)	0 (0)	7 (2)	26 (18)
Govt. Engineering College	0 (0)	174 (100)	1 (0)	19 (25)	128 (58)
Private Engineering College	0 (0)	174 (100)	2 (4)	7 (4)	17 (9)
Govt. Medicine College	0 (0)	174 (100)	1 (0)	12 (18)	114 (57)
Private Medicine College	0 (0)	174 (100)	0 (0)	8 (5)	39 (20)
Govt. Management Institute	0 (0)	174 (100)	0 (0)	12 (18)	127 (63)
Private Management Institute	0 (0)	174 (100)	0 (0)	6 (5)	29 (13)
Govt. Polytechnic	0 (0)	174 (100)	1 (0)	11 (20)	135 (65)
Private Polytechnic	1 (1)	173 (99)	0 (0)	4 (1)	22 (12)
Govt. Vocational Training School/ITI	0 (0)	174 (100)	1 (0)	10 (18)	135 (65)
Private Vocational Training School/ITI	1 (2)	173 (98)	0 (0)	5 (3)	22 (12)
Govt. Non Formal Training Centre	0 (0)	174 (100)	0 (0)	14 (20)	125 (62)
Private Non Formal Training Centre	0 (0)	174 (100)	0 (0)	6 (5)	29 (13)
Govt. School For Disabled	0 (0)	174 (100)	0 (0)	12 (18)	127 (63)
Private School For Disabled	0 (0)	174 (100)	0 (0)	6 (5)	29 (13)
Government Others	0 (0)	174 (100)	0 (0)	0 (0)	0 (0)
Private Others	2 (11)	172 (89)	0 (0)	0 (0)	0 (0)

Note : Distance A : Less than 5 km; B : Between 5-10 km; C : 10+ km.; Source : Data Analysis is based on 2011 Census.

## DISCLAIMER

The Terms of Use and Disclaimer of Datanet India Private Limited (hereinafter referred to as "Datanet") for use of this analysis report of **Jalgaon Rural Assembly Constituency (Jalgaon Rural Vidhan Sabha)** :-

1. **Assembly Factbook™** is a Registered Trade Mark owned by Datanet.
2. All the maps are sketched and graphical representation only and have not been drawn to the scale and also not to represent the actual geographical area or boundary of the unit.
3. The data for the aforesaid analysis is based on authentic sources and has been culled from the various publications of Census, CSO and NSSO for district and block level data, various central and state government departments, Central & State Elections Commissions and the concerned Returning Officers' releases, Electoral Rolls, Election results and allied publications, internal assessment, surveys, estimates and analysis. Therefore, certain adjustment of data at micro level may have been done to arrive closer to the macro data.
4. Data have been provided on an "As Is" and "As AVAILABLE" basis
5. The colours shown in the maps or diagram and charts of a particular party, alliance or AC are indicative and do not represent them.
6. This publication which includes maps, sheets, graphs and data would be the property under copyright of Datanet only. The user may use these for its internal study, analysis and research purposes. It's public display, re-selling or any commercial uses by the user are not allowed.
7. Datanet has taken due care and caution in compilation and processing of data and allied information, but does not guarantee the accuracy, adequacy or completeness of any information/analysis and will be not responsible for any errors or omissions or for the results obtained from the use of such information/analysis.
8. All the contents for the publication have been culled from various authentic sources and Datanet reasonably believes such sources to be reliable, but does not make any representations, express or implied as to the accuracy or fitness of use of such information. The information or contents of the information/analysis do not constitute advice and should not be relied upon in making (or refraining from making) any decision. Any reliance placed upon the information provided by Datanet is the sole responsibility and strictly at the user's risk.
9. In no event will Datanet be liable for any damages (including, without limitation, damages for loss of business projects, or loss of profits) arising in contract, tort or otherwise from the use of or inability to use any of its contents, or from any action taken (or refrained from being taken) as a result of using the analysis or any of its contents. Datanet its directors, owners, editors, officials, employees, distributor and agents or any associate will not be liable for any errors in the information contained or any consequences arising from the use of the contents of the provided information/analysis.
10. If any provision of these terms and conditions is held invalid or illegal or unenforceable for any reason by any court of competent jurisdiction, such provision shall be severed and the remainder of provisions of the terms and conditions shall continue in full force and effect as if the Term of Use had been executed with the invalid, illegal or unenforceable provision eliminated.
11. If there are any discrepancies in the information provided, please bring it to attention of Datanet for suitable rectification measures.



**Buy Online This Complete Book At**  
**Datanet India eBooks Store**

[www.indiastatpublications.com](http://www.indiastatpublications.com)

or go directly at

[http://www.indiastatpublications.com/  
Assembly\\_factbook/Maharashtra/Jalgaon/Jalgaon\\_Rural](http://www.indiastatpublications.com/Assembly_factbook/Maharashtra/Jalgaon/Jalgaon_Rural)

 **india**stat**elections**

ISBN : 978-93-6237-143-0



9 789362 371430