



Maharashtra

Assembly Factbook™

Pachora Assembly Constituency



Key Electoral Data of Pachora
Assembly Constituency (Vidhan Sabha)

Maharashtra
Assembly FactbookTM
Pachora Assembly Constituency



Pachora Vidhan Sabha

Editor & Director

Dr. R.K. Thukral

Research Editor

Dr. Shafeeq Rahman

Compiled, Researched and Published by Datanet India Pvt. Ltd.

D-100, 1st Floor,

Okhla Industrial Area, Phase-I,

New Delhi- 110020.

Ph.: 91-11- 43580781-84

Email : support@indiastatpublications.com

Website : www.indiastatelections.com

Online Book Store :

www.indiastatpublications.com

Report No. : AFB/MH-018-0125

ISBN : 978-93-6174-550-8

First Edition : January, 2018

Eighth Updated Edition : January, 2025

Price : Rs.11500/-

US\$ 310

© Datanet India Pvt. Ltd.

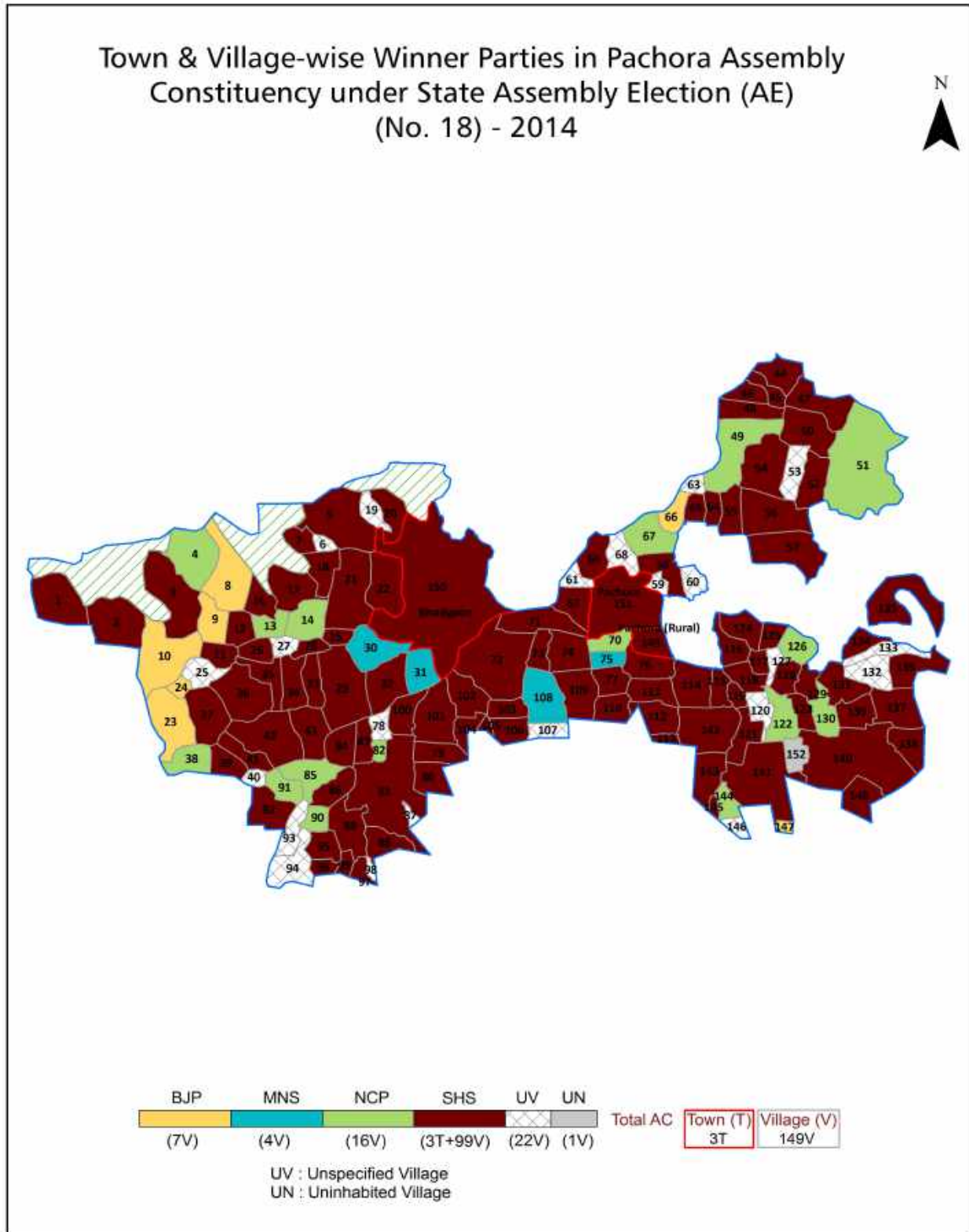
All rights reserved. No part of this book may be reproduced, stored in a retrieval system or transmitted in any form or by any means, mechanical photocopying, photographing, scanning, recording or otherwise without the prior written permission of the publisher. Please refer to Disclaimer at page no. 199 for the use of this publication.

Printed in India

Contents

No.	Particulars	Page No.
	Introduction	
1	Assembly Constituency - (Vidhan Sabha) at a Glance Features of Assembly as per Delimitation Commission of India (2008)	1-2
	Location and Political Maps	
2	Location Map Boundaries of Assembly Constituency - (Vidhan Sabha) in District Boundaries of Assembly Constituency under Parliamentary Constituency - (Lok Sabha) Town & Village-wise Winner Parties- 2024-PE, 2024-AE, 2019-PE, 2019-AE, 2014-PE, 2014-AE and 2009-PE	3-10
	Administrative Setup (2011)	
3	District Sub-district Towns Villages Inhabited Villages Uninhabited Villages Village Panchayat Intermediate Panchayat	11-19
	Demographics (2011)	
4	Population Households Rural/Urban Population Towns and Villages by Population Size Sex Ratio (Total & 0-6 Years) Religious Population Social Population Literacy Rate	20-21
	Electoral Features	
5	Important Dates of Last Elections Held Electors by Gender Service Electors Voters Voters Turnout Polling Stations & Average Number of Electors per Polling Station Electors by Age Group Present Elected Representatives	22-27
	Historical Summary Election Results	
6	Vote Share of Major Parties Winning Margin (Number & Percentage) Polarity of Parties Summary Result of Assembly Segment of Parliamentary Elections 2024, 2019, 2014, 2009, 2004 and 1999 Summary Result of Assembly Elections 2024, 2019, 2014, 2009, 2004, 1999, 1995, 1990, 1985, 1980, 1978, 1972, 1967 and 1962	28-49
	Polling Station Level Election Results	
7	Name and Number of Polling Station 2024-PE, 2024-AE, 2019-PE, 2019-AE, 2014-PE, 2014-AE and 2009-PE Polling Station-wise Electors, Voters & Voters Turnout 2024-PE, 2024-AE, 2019-PE, 2019-AE, 2014-PE, 2014-AE and 2009-PE Polling Station wise Elections Results 2024-PE, 2024-AE, 2019-PE, 2019-AE, 2014-PE, 2014-AE and 2009-PE	50-177
	Share of Assembly Constituency	
8	Share of Assembly Constituency - (Vidhan Sabha) in State, District and Parliamentary Constituency - (Lok Sabha)	178
	Socio-Economic Amenities (2011)	
9	Access to Administrative Units Agricultural, Manufacturing and Industrial Commodities Demographic Indicators Education Health & Manpower Drinking Water Supply Sanitation Entertainment and Recreations Infrastructure Power Food Allocation Distribution and Marketing of Agriculture Commodities Infrastructure Transport and Road Infrastructure Communication Banking and Financial Services Land Use Irrigation Source	180-194
10	Abbreviation & Sources	196-197
11	Disclaimer	199

Location & Political Map



Administrative Setup

List of Village Panchayat & Intermediate Panchayat (Block) Name - 2011

Village Name	Village Panchayat Name	Intermediate Panchayat Name
Adalase	Adalse	Bhadgaon
Akhatwade	Akhatwade	Pachora
Anturli Bk.Pr.Pachora	Anturli Bk.Pr.Pachora	Pachora
Anturli Kh.Pr.Lohare	Anturli Kh. Pr. Lohare	Pachora
Anturli Kh.Pr.Pachora	Anturli Kh.Pr.Pachora	Pachora
Asankhede Bk.	Asankhede Bk.	Pachora
Asankhede Kh.	Asankhede Kh.	Pachora
Atalgavhan	Atalgavhan	Pachora
Bachchhar	Bachchhar	Bhadgaon
Badarkhe	Badarkhe	Pachora
Bahuleshwar	Duskhede	Pachora
Balad Bk.	Balad Bk.	Pachora
Balad Kh.	Balad Kh.	Bhadgaon
Bambarud Kh. Pr.Pachora	Bambarud Kh.Pr. Pachora	Pachora
Bambarud Pr. Bordar	Bambarud Pr.Border	Pachora
Bambrud Pr. Bahal	Bambrud	Bhadgaon
Bhadali	Vadgaon Mulane	Pachora
Bhatkhande Kh.	Bhatkhande Kh.	Pachora
Bhoje	Bhoje	Pachora
Bhokari	Bhokari	Pachora
Bhortek Bk	Bhortek Bk	Bhadgaon
Bhortek Kh.	Bhortek Kh.	Pachora
Bodarde	Bodarde	Bhadgaon
Bornar	Bornar	Bhadgaon
Chinchakhede Bk.	Tarkheda Bk	Pachora
Chinchkhede Kh.	Chinchkhede Kh.	Pachora
Chinchpure	Chinchpure	Pachora
Chunchale.	Chunchale	Pachora
Dahigaon	Dahigaon	Pachora

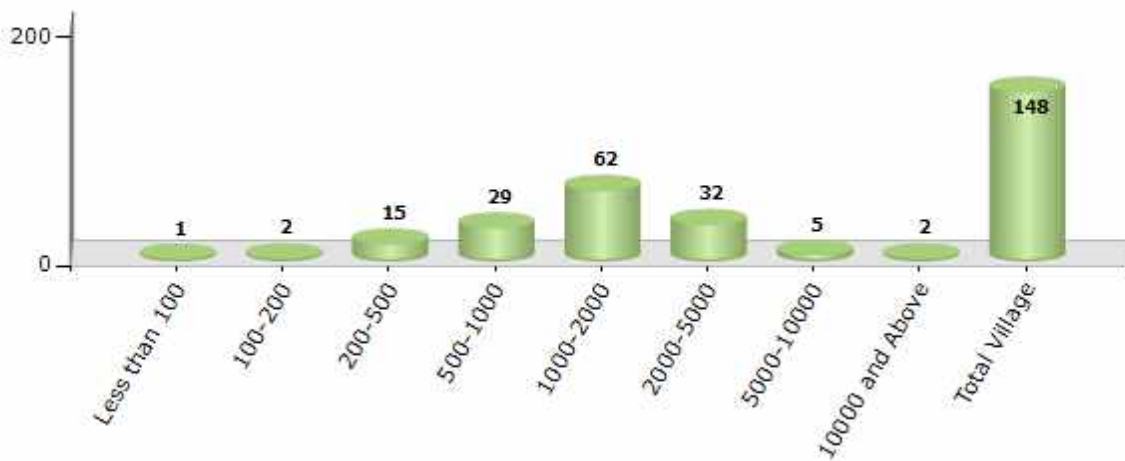
Contd....

Demographics

Number of Villages by Population Size - 2011

Less than 100	100-200	200-500	500-1000	1000-2000	2000-5000	5000-10000	10000 and Above	Total Village
1	2	15	29	62	32	5	2	148

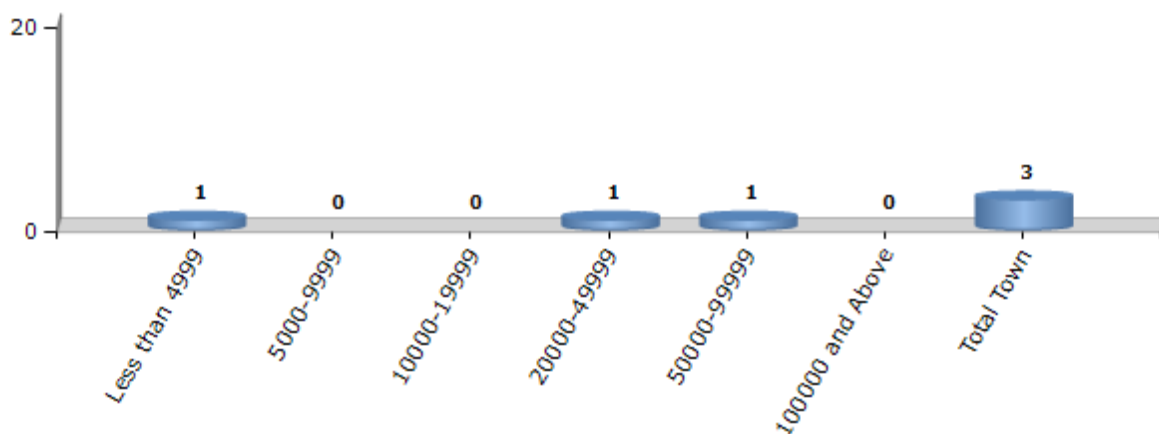
Number of Villages by Population Size - 2011



Number of Towns by Population Size - 2011

Less than 4999	5000-9999	10000-19999	20000-49999	50000-99999	100000 and Above	Total Town
1	0	0	1	1	0	3

Number of Towns by Population Size - 2011

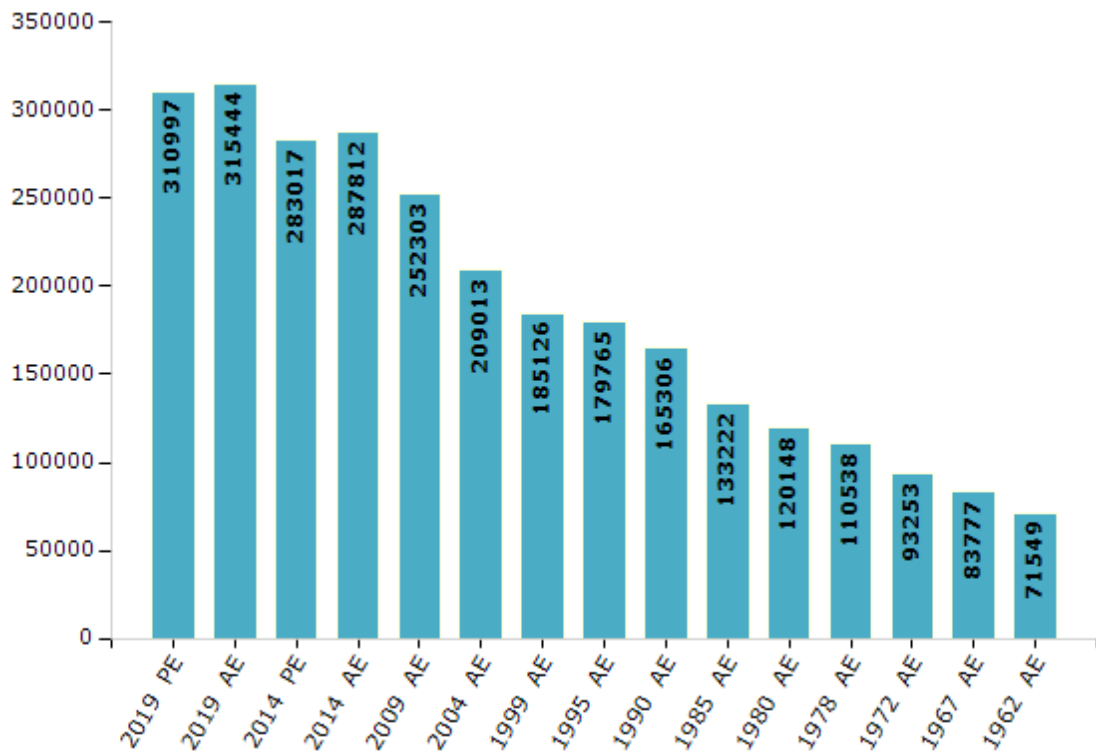


Electoral Features

Electors by Male & Female

Year	Male	Female	Others	Total	Year	Male	Female	Others	Total
2019 PE	163368	147627	2	310997	1999 AE	94823	90303	-	185126
2019 AE	165472	149972	0	315444	1995 AE	91215	88550	-	179765
2014 PE	150330	132687	0	283017	1990 AE	83980	81326	-	165306
2014 AE	152348	135464	0	287812	1985 AE	65464	67758	-	133222
2009 PE	-	-	-	-	1980 AE	59018	61130	-	120148
2009 AE	130876	121427	-	252303	1978 AE	54668	55870	-	110538
2004 PE	-	-	-	-	1972 AE	46206	47047	-	93253
2004 AE	107482	101531	-	209013	1967 AE	-	-	-	83777
1999 PE	-	-	-	-	1962 AE	-	-	-	71549

Number of Electors



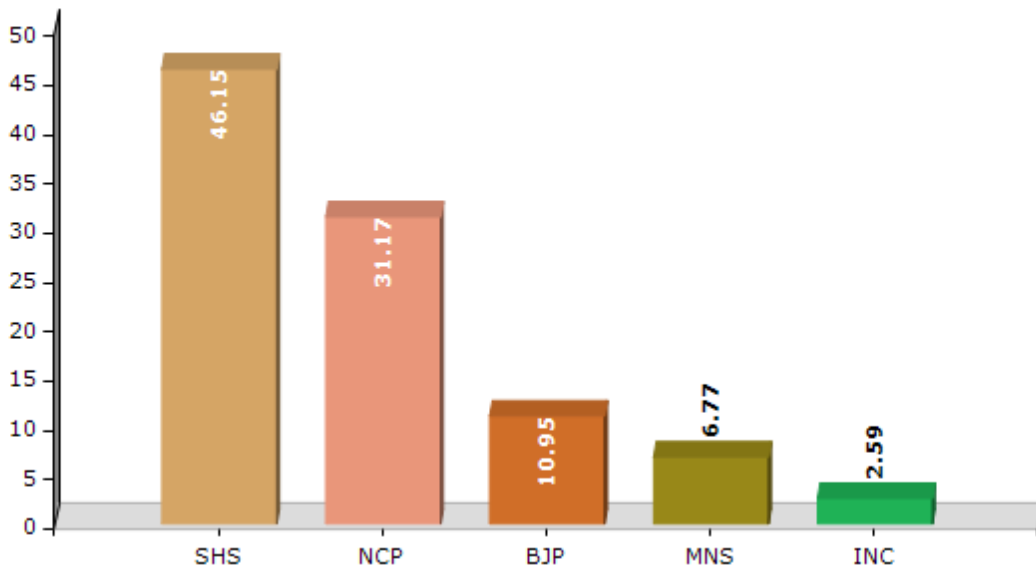
Note : AE : Assembly Election, PE : Assembly Segment of Parliamentary Election

Historical Summary Election Results

Summary Result of Assembly Election - 2014

Candidate Name	Party	Votes	Votes %
Kishor Appa Patil	SHS	87520	46.15
Dilip Onkar Wagh	NCP	59117	31.17
Uttamrao Dhana Mahajan	BJP	20772	10.95
Bhausahab Dilip Mukundrao Patil	MNS	12833	6.77
Pradiprao Gulabrao Pawar	INC	4904	2.59
Nanaso M. P. Pagare	IND	1124	0.59
Jadhav Sandip Fakira	IND	855	0.45
More Surendra Chandrarao	BSP	765	0.4
Nilesh Shivrao Shelar	BMUP	482	0.25
	NOTA	1272	0.67

Votes Percentage of Top Parties - 2014



Polling Station Level Election Results

Number and Name of Polling Stations (PS) (2019 AE)

Number of Polling Stations	Name of Polling Stations	Number of Polling Stations	Name of Polling Stations
1	Z. P. Marathi Boys School North South Building Room No. 1 From Northern Side	22	Z. P. Pri. School Southern Side, East West Building , Room No.01 From Eastern Side
2	Z. P. Marathi Boys School East West Building Room No. 1 From Eastern Side	23	Z. P. Pri. School Southern Side, East West Building , Room No. 2 From Eastern Side
3	Z. P. Marathi Boys School East West Building Room No. 2 From Eastern Side	24	Z. P. Pri. School East West Building Room No.2 From Eastern Side
4	Z. P. Marathi Boys School East West Building Room No. 1 From Eastern Side	25	Z. P. Pri. School East West Building Room No.4 From Eastern Side
5	Z. P. Pri. School East West Building, Room No.1 From Eastern Side	26	Z. P. Pri. Girls School East West Building Room No.2 From Eastern Side
6	Z. P. Pri. School East West Building, Room No. 3 From Eastern Side	27	Z. P. Pri. Girls School Nourth South Building Room No.1 From Northern Side
7	Z. P.Pri. Boys School, Southern Side, East West Building, Room No. 1 From Eastern Side	28	Z. P. Pri. School Nourth South Building Eastern Side Room No.3
8	Z. P.Pri. Boys School,Southern Side, East West Building, Room No. 3 From Eastern Side	29	Anganwadi School East West Building East Side Room No. 2
9	Z. P. Pri. School, Northern Side, East West Building, Room No. 01 From Eastern Side	30	Z. P. Pri. School East West Building South Side Room No.2
10	Z. P. Pri. School, Northern Side, East West Building, Room No. 1 From Eastern Side	31	Z. P. Pri. School North South Building Room No.1 From Northern Side
11	Z. P. Pri. School,Northern Side, East West Building, Room No. 2 From Eastern Side	32	Z. P. Girls School North South Building North Side Room No.1 From
12	Z. P. Pri. School East West Building Room No. 1 From Eastern Side	33	Z. P. Girls School East West Building Room No.3 From Eastern Side
13	Z. P. Pri. Marathi Boys School East West Building, Room No.2 From Eastern Side	34	Z. P. Boys School East West Building Room No. 9 From Eastern Side
14	Z. P. Pri. Marathi Boys School East West Building, Room No. 4 From Eastern Side	35	Z. P. Boys School East West Building Room No. 11 From Eastern Side
15	Z. P. Pri. Marathi Boys School East West Building, Room No.6 From Eastern Side	36	Z. P. Boys School East West Building Room No. 13 From Eastern Side
16	Anganwadi School Eastern Side Room No. 01	37	Z. P. Boys School East West Building Room No.1 From Eastern Side
17	In The Scheme Javahar Rojgar Yojna, New Middle Building,	38	Z. P. Pri. School East West Building Room No.2 From Eastern Side
18	In The Scheme Javahar Rojgar Yojna, New Weastern Side Building,	39	Z. P. Pri. School North South Building Room No.01 From North Side
19	Z. P. Pri. School East West Building Room No.1 From Eastern Side	40	Z. P. Pri. School East West Building Room No.1 From Eastern Side
20	Z. P. Pri. School East West Building Room No.3 From Eastern Side	41	Z. P. Pri. School East West Building Eastern Side Room No.01
21	Z. P. Pri. School East West Building Room No.5 From Eastern Side	42	Z. P. Pri. School East West Building Room No.1 From Eastern Side

Contd....

Polling Station Level Election Results

Polling Station-wise Votes Secured by Overall Top Five Parties in Pachora Assembly in Assembly Election (AE) under Jalgaon Parliamentary Constituency in Maharashtra (2019)

Number of Polling Station	Winner - Kishor Appa Patil (SHS)	Runner-up - Amol Panditrao Shinde (IND)	3rd - Dilip Onkar Wagh (NCP)	4th - Naresh Pandit Patil (VBA)	5th - Rajendra Suresh Chaudhari (Rana) (IND)	NOTA	Other	Total Votes Secured
36	165	388	106	56	8	7	5	735
37	272	212	119	14	4	4	8	633
38	152	166	236	12	2	2	1	571
39	88	93	116	48	1	5	5	356
40	103	261	41	19	2	2	9	437
41	348	306	149	3	4	6	4	820
42	405	209	183	7	7	8	2	821
43	205	193	160	0	0	2	1	561
44	155	345	109	1	6	6	9	631
45	258	217	159	3	2	6	5	650
46	220	350	101	8	2	6	8	695
47	145	159	111	13	3	3	6	440
48	132	175	97	5	2	2	0	413
49	301	382	114	6	3	4	6	816
50	124	304	85	8	2	1	2	526
51	81	418	60	1	8	3	3	574
52	242	207	172	5	2	4	1	633
53	205	313	171	5	7	6	4	711
54	205	246	132	47	4	10	8	652
55	226	327	60	4	3	6	3	629
56	276	177	47	1	10	17	5	533
57	246	223	60	1	4	13	6	553
58	145	109	124	3	2	6	3	392
59	260	293	178	1	2	8	4	746
60	260	155	123	86	2	7	7	640
61	378	239	173	4	4	15	4	817
62	270	307	64	19	6	4	4	674
63	277	211	65	45	1	7	4	610
64	242	168	31	2	1	1	2	447
65	223	179	37	24	1	10	2	476
66	144	270	239	2	1	2	4	662
67	230	338	126	9	5	2	4	714
68	218	120	158	2	3	2	4	507
69	357	90	67	15	1	21	6	557
70	160	259	178	2	2	2	2	605

Contd....

Polling Station Level Election Results

Winner, Runner-up and 3rd Party Position & Winning Margin According to Polling Stations in Pachora Assembly in Assembly Election (AE) under Jalgaon Parliamentary Constituency in Maharashtra (2019)

Polling Station Number	Winner Party	Winner Votes (%)	Runner-up Party	Runner-up Votes (%)	Winning Margin Votes (%)	Third Party	Third Party Votes (%)	Other Votes (%)
71	IND (APS)	192 (45.71)	SHS	120 (28.57)	72 (17.14)	NCP	95 (22.62)	13 (3.1)
72	SHS	119 (49.38)	IND (APS)	108 (44.81)	11 (4.57)	NCP	3 (1.24)	11 (4.56)
73	SHS	245 (36.51)	IND (APS)	245 (36.51)	0 (0)	NCP	173 (25.78)	8 (1.19)
74	SHS	253 (49.51)	IND (APS)	108 (21.14)	145 (28.37)	NCP	101 (19.77)	49 (9.59)
75	SHS	92 (49.73)	NCP	66 (35.68)	26 (14.05)	IND (APS)	22 (11.89)	5 (2.7)
76	SHS	296 (54.21)	IND (APS)	174 (31.87)	122 (22.34)	NCP	43 (7.88)	33 (6.04)
77	SHS	279 (50.73)	IND (APS)	216 (39.27)	63 (11.46)	NCP	46 (8.36)	9 (1.64)
78	SHS	92 (45.32)	IND (APS)	57 (28.08)	35 (17.24)	NCP	24 (11.82)	30 (14.78)
79	IND (APS)	284 (42.32)	NCP	225 (33.53)	59 (8.79)	SHS	155 (23.1)	7 (1.04)
80	IND (APS)	449 (55.85)	NCP	174 (21.64)	275 (34.21)	SHS	153 (19.03)	28 (3.48)
81	IND (APS)	321 (47.63)	SHS	268 (39.76)	53 (7.87)	NCP	48 (7.12)	37 (5.49)
82	IND (APS)	313 (45.89)	SHS	298 (43.7)	15 (2.19)	NCP	54 (7.92)	17 (2.49)
83	SHS	273 (39)	NCP	264 (37.71)	9 (1.29)	IND (APS)	124 (17.71)	39 (5.57)
84	SHS	141 (36.15)	IND (APS)	133 (34.1)	8 (2.05)	NCP	101 (25.9)	15 (3.85)
85	SHS	119 (35)	NCP	117 (34.41)	2 (0.59)	IND (APS)	95 (27.94)	9 (2.65)
86	IND (APS)	151 (34.47)	SHS	148 (33.79)	3 (0.68)	NCP	126 (28.77)	13 (2.97)
87	NCP	269 (40.33)	SHS	199 (29.84)	70 (10.49)	IND (APS)	178 (26.69)	21 (3.15)
88	SHS	180 (36)	IND (APS)	177 (35.4)	3 (0.6)	NCP	131 (26.2)	12 (2.4)
89	IND (APS)	245 (42.68)	SHS	242 (42.16)	3 (0.52)	NCP	71 (12.37)	16 (2.79)
90	IND (APS)	196 (44.14)	SHS	160 (36.04)	36 (8.1)	NCP	74 (16.67)	14 (3.15)
91	IND (APS)	224 (37.27)	SHS	207 (34.44)	17 (2.83)	NCP	127 (21.13)	43 (7.15)
92	SHS	198 (40)	IND (APS)	180 (36.36)	18 (3.64)	NCP	93 (18.79)	24 (4.85)
93	SHS	165 (42.86)	IND (APS)	131 (34.03)	34 (8.83)	NCP	79 (20.52)	10 (2.6)
93A	SHS	154 (39.39)	IND (APS)	151 (38.62)	3 (0.77)	NCP	59 (15.09)	27 (6.91)
94	IND (APS)	213 (37.11)	SHS	203 (35.37)	10 (1.74)	NCP	145 (25.26)	13 (2.26)
95	SHS	183 (35.53)	IND (APS)	181 (35.15)	2 (0.38)	NCP	142 (27.57)	9 (1.75)
96	NCP	276 (39.32)	IND (APS)	206 (29.34)	70 (9.98)	SHS	200 (28.49)	20 (2.85)
97	SHS	285 (41.13)	IND (APS)	250 (36.08)	35 (5.05)	NCP	148 (21.36)	10 (1.44)
98	IND (APS)	249 (45.77)	SHS	188 (34.56)	61 (11.21)	NCP	93 (17.1)	14 (2.57)
99	IND (APS)	299 (52.36)	SHS	189 (33.1)	110 (19.26)	NCP	76 (13.31)	7 (1.23)
100	IND (APS)	130 (44.98)	SHS	114 (39.45)	16 (5.53)	NCP	39 (13.49)	6 (2.08)
101	IND (APS)	268 (42.27)	SHS	206 (32.49)	62 (9.78)	NCP	150 (23.66)	10 (1.58)
102	SHS	169 (41.22)	IND (APS)	145 (35.37)	24 (5.85)	NCP	89 (21.71)	7 (1.71)
103	SHS	192 (42.76)	IND (APS)	149 (33.18)	43 (9.58)	NCP	99 (22.05)	9 (2)
104	IND (APS)	300 (55.76)	SHS	177 (32.9)	123 (22.86)	NCP	56 (10.41)	5 (0.93)

Contd....

Socio-Economic Amenities - Rural

Access to Education Facilities

Particulars	Number of Villages (% of Population)				
	Available	Not Available	If Not Available (Distance of Nearest Facility)		
			A	B	C
Govt. Primary School	147 (100)	1 (0)	1 (0)	0 (0)	0 (0)
Private Primary School	4 (12)	144 (88)	0 (0)	0 (0)	0 (0)
Govt. Middle School	91 (85)	57 (15)	31 (10)	20 (4)	0 (0)
Private Middle School	12 (14)	136 (86)	5 (1)	1 (0)	0 (0)
Govt. Secondary School	47 (59)	101 (41)	27 (10)	12 (4)	26 (11)
Private Secondary School	6 (8)	142 (92)	19 (10)	9 (3)	5 (2)
Govt. Senior Secondary School	11 (27)	137 (73)	18 (9)	19 (11)	51 (31)
Private Senior Secondary School	0 (0)	148 (100)	17 (9)	23 (10)	9 (4)
Govt. Arts and Science Degree College	0 (0)	148 (100)	6 (2)	8 (7)	81 (57)
Private Arts and Science Degree College	1 (5)	147 (95)	3 (2)	19 (9)	30 (17)
Govt. Engineering College	0 (0)	148 (100)	2 (1)	4 (3)	103 (71)
Private Engineering College	0 (0)	148 (100)	3 (2)	3 (3)	33 (21)
Govt. Medicine College	0 (0)	148 (100)	3 (2)	1 (0)	101 (71)
Private Medicine College	0 (0)	148 (100)	3 (2)	3 (3)	37 (23)
Govt. Management Institute	0 (0)	148 (100)	3 (2)	4 (2)	89 (65)
Private Management Institute	0 (0)	148 (100)	0 (0)	5 (3)	47 (28)
Govt. Polytechnic	0 (0)	148 (100)	2 (1)	3 (2)	120 (81)
Private Polytechnic	0 (0)	148 (100)	1 (0)	5 (3)	17 (13)
Govt. Vocational Training School/ITI	0 (0)	148 (100)	2 (1)	3 (2)	120 (81)
Private Vocational Training School/ITI	0 (0)	148 (100)	1 (0)	5 (3)	17 (13)
Govt. Non Formal Training Centre	0 (0)	148 (100)	5 (3)	6 (3)	85 (63)
Private Non Formal Training Centre	0 (0)	148 (100)	0 (0)	6 (4)	46 (27)
Govt. School For Disabled	0 (0)	148 (100)	3 (2)	3 (2)	90 (65)
Private School For Disabled	0 (0)	148 (100)	0 (0)	5 (3)	47 (28)
Government Others	0 (0)	148 (100)	0 (0)	0 (0)	0 (0)
Private Others	2 (10)	146 (90)	0 (0)	0 (0)	0 (0)

Note : Distance A : Less than 5 km; B : Between 5-10 km; C : 10+ km.; Source : Data Analysis is based on 2011 Census.

DISCLAIMER

The Terms of Use and Disclaimer of Datanet India Private Limited (hereinafter referred to as "Datanet") for use of this analysis report of **Pachora Assembly Constituency (Pachora Vidhan Sabha) :-**

1. **Assembly Factbook™** is a Registered Trade Mark owned by Datanet.
2. All the maps are sketched and graphical representation only and have not been drawn to the scale and also not to represent the actual geographical area or boundary of the unit.
3. The data for the aforesaid analysis is based on authentic sources and has been culled from the various publications of Census, CSO and NSSO for district and block level data, various central and state government departments, Central & State Elections Commissions and the concerned Returning Officers' releases, Electoral Rolls, Election results and allied publications, internal assessment, surveys, estimates and analysis. Therefore, certain adjustment of data at micro level may have been done to arrive closer to the macro data.
4. Data have been provided on an "As Is" and "As AVAILABLE" basis
5. The colours shown in the maps or diagram and charts of a particular party, alliance or AC are indicative and do not represent them.
6. This publication which includes maps, sheets, graphs and data would be the property under copyright of Datanet only. The user may use these for its internal study, analysis and research purposes. It's public display, re-selling or any commercial uses by the user are not allowed.
7. Datanet has taken due care and caution in compilation and processing of data and allied information, but does not guarantee the accuracy, adequacy or completeness of any information/analysis and will be not responsible for any errors or omissions or for the results obtained from the use of such information/analysis.
8. All the contents for the publication have been culled from various authentic sources and Datanet reasonably believes such sources to be reliable, but does not make any representations, express or implied as to the accuracy or fitness of use of such information. The information or contents of the information/analysis do not constitute advice and should not be relied upon in making (or refraining from making) any decision. Any reliance placed upon the information provided by Datanet is the sole responsibility and strictly at the user's risk.
9. In no event will Datanet be liable for any damages (including, without limitation, damages for loss of business projects, or loss of profits) arising in contract, tort or otherwise from the use of or inability to use any of its contents, or from any action taken (or refrained from being taken) as a result of using the analysis or any of its contents. Datanet its directors, owners, editors, officials, employees, distributor and agents or any associate will not be liable for any errors in the information contained or any consequences arising from the use of the contents of the provided information/analysis.
10. If any provision of these terms and conditions is held invalid or illegal or unenforceable for any reason by any court of competent jurisdiction, such provision shall be severed and the remainder of provisions of the terms and conditions shall continue in full force and effect as if the Term of Use had been executed with the invalid, illegal or unenforceable provision eliminated.
11. If there are any discrepancies in the information provided, please bring it to attention of Datanet for suitable rectification measures.

**Buy Online This Complete Book At
Datanet India eBooks Store**

www.indiastatpublications.com

or go directly at

[http://www.indiastatpublications.com/
Assembly_factbook/Maharashtra/Jalgaon/ Pachora](http://www.indiastatpublications.com/Assembly_factbook/Maharashtra/Jalgaon/Pachora)

 **indiastat**elections

ISBN : 978-93-6174-550-8



9 789361 745508