



Maharashtra

Assembly Factbook™

Badnapur Assembly Constituency



Key Electoral Data of Badnapur
Assembly Constituency (Vidhan Sabha)

Maharashtra
Assembly FactbookTM
Badnapur Assembly Constituency



Badnapur Vidhan Sabha

Editor & Director

Dr. R.K. Thukral

Research Editor

Dr. Shafeeq Rahman

Compiled, Researched and Published by Datanet India Pvt. Ltd.

D-100, 1st Floor,

Okhla Industrial Area, Phase-I,
New Delhi- 110020.

Ph.: 91-11- 43580781-84

Email : support@indiastatpublications.com

Website : www.indiastatelections.com

Online Book Store :

www.indiastatpublications.com

Report No. : AFB/MH-102-0125

ISBN : 978-93-5293-171-2

First Edition : January, 2018

Eighth Updated Edition : January, 2025

Price : Rs. 11500/-

US\$ 310

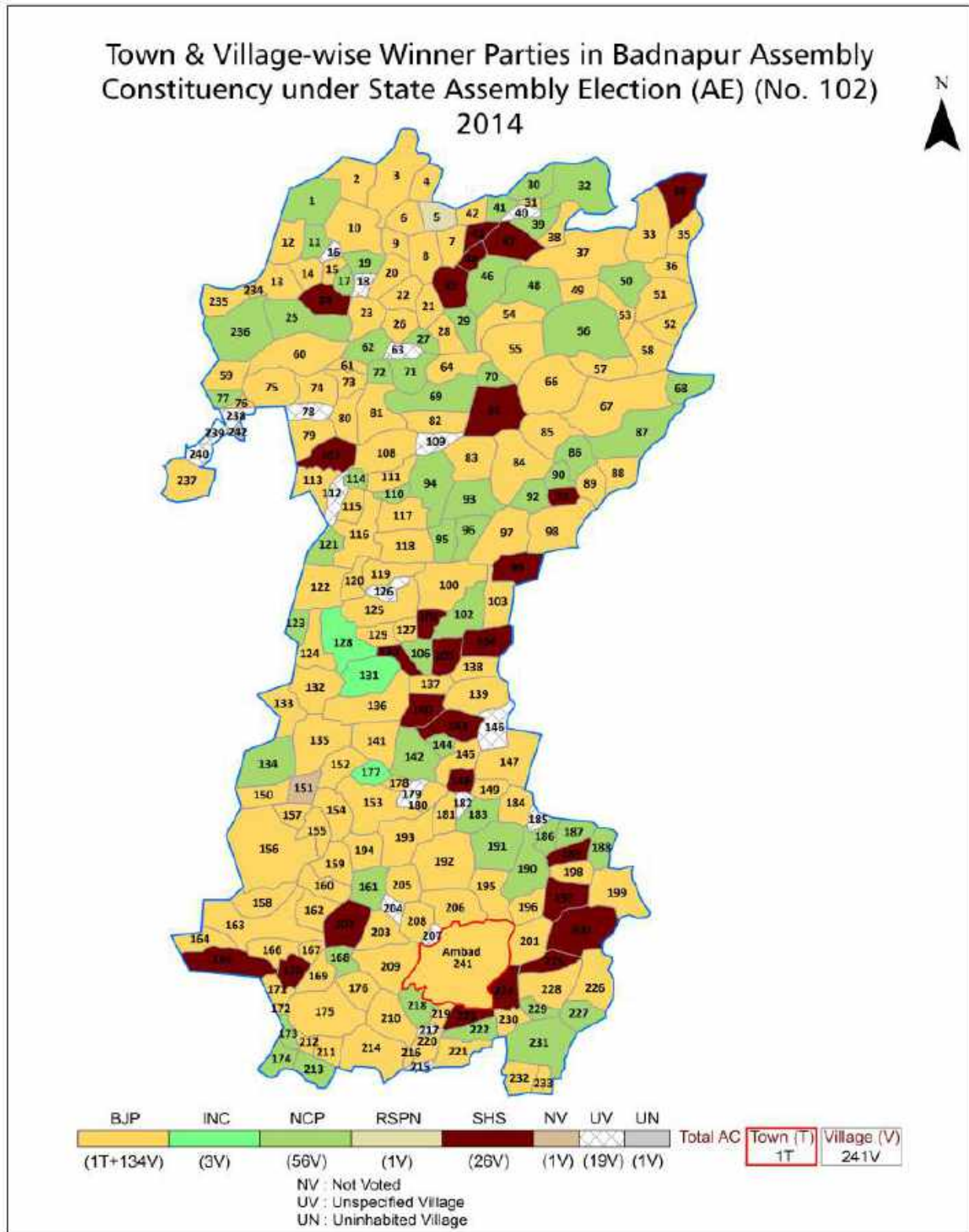
© Datanet India Pvt. Ltd.

All rights reserved. No part of this book may be reproduced, stored in a retrieval system or transmitted in any form or by any means, mechanical photocopying, photographing, scanning, recording or otherwise without the prior written permission of the publisher. Please refer to Disclaimer at page no. 215 for the use of this publication.

Printed in India

No.	Particulars	Page No.
	Introduction	
1	Assembly Constituency - (Vidhan Sabha) at a Glance Features of Assembly as per Delimitation Commission of India (2008)	1-2
	Location and Political Maps	
2	Location Map Boundaries of Assembly Constituency - (Vidhan Sabha in District Boundaries of Assembly Constituency under Parliamentary Constituency - (Lok Sabha) Town & Village-wise Winner Parties- 2024-PE, 2024-AE, 2019-PE, 2019-AE, 2014-PE and 2014-AE	3-10
	Administrative Setup (2011)	
3	District Sub-district Towns Villages Inhabited Villages Uninhabited Villages Village Panchayat Intermediate Panchayat	11-23
	Demographics (2011)	
4	Population Households Rural/Urban Population Towns and Villages by Population Size Sex Ratio (Total & 0-6 Years) Religious Population Social Population Literacy Rate	24-25
	Electoral Features	
5	Important Dates of Last Elections Held Electors by Gender Service Electors Voters Voters Turnout Polling Stations & Average Number of Electors per Polling Station Electors by Age Group Present Elected Representatives	26-31
	Historical Summary Election Results	
6	Vote Share of Major Parties Winning Margin (Number & Percentage Polarity of Parties Summary Result of Assembly Segment of Parliamentary Elections 2024, 2019, 2014, 2009, 2004 and 1999 Summary Result of Assembly Elections 2024, 2019, 2014, 2009, 2004, 1999, 1995, 1990, 1985, 1980, 1978 and 1962	32-51
	Polling Station Level Election Results	
7	Name and Number of Polling Station 2024-PE, 2024-AE, 2019-PE, 2019-AE, 2014-PE and 2014-AE Polling Station-wise Electors, Voters & Voters Turnout 2024-PE, 2024-AE, 2019-PE, 2019-AE, 2014-PE and 2014-AE Polling Station wise Elections Results 2024-PE, 2024-AE, 2019-PE, 2019-AE, 2014-PE & 2014-AE	52-193
	Share of Assembly Constituency	
8	Share of Assembly Constituency - (Vidhan Sabha) in State, District and Parliamentary Constituency - (Lok Sabha)	194
	Socio-Economic Amenities (2011)	
9	Access to Administrative Units Agricultural, Manufacturing and Industrial Commodities Demographic Indicators Education Health & Manpower Drinking Water Supply Sanitation Entertainment and Recreations Infrastructure Power Food Allocation Distribution and Marketing of Agriculture Commodities Infrastructure Transport and Road Infrastructure Communication Banking and Financial Services Land Use Irrigation Source	196-210
10	Abbreviation & Sources	212-213
11	Disclaimer	215

Location & Political Map



Administrative Setup

List of Village Panchayat & Intermediate Panchayat (Block) Name - 2011

Village Name	Village Panchayat Name	Intermediate Panchayat Name
Akola	Akola	Badnapur
Alamgaon	Alamgaon	Ambad
Ambadgaon	Ambadgaon	Badnapur
Antarwala Awa	Badapur	Ambad
Anwi	Anwi	Badnapur
Asarkheda	Asarkheda	Badnapur
Asola	Asola	Badnapur
Awa	Badapur	Ambad
Badapur	Badapur	Ambad
Badnapur	Badnapur	Badnapur
Bajar Wahegaon	Bajar Wahegaon	Badnapur
Bakshachiwadi	Bakshachiwadi	Ambad
Bamkheda	Bamkheda	Bhokardan
Banegaon	Banegaon	Bhokardan
Bangaon	Bangaon	Ambad
Bantakli	Bantakli	Ambad
Bawane Pangri	Bawane Pangri	Badnapur
Bhakarwadi	Bhakharwadi	Badnapur
Bhalgaon	Bhalgaon	Ambad
Bharadkheda	-	Badnapur
Bhathan Kh.	Bhathan Kh.	Ambad
Bhatkheda	Mhasla	Badnapur
Bhatkheda	Bhatkheda	Ambad
Bhilpuri Kh.	Bhilpuri Kh	Badnapur
Bhiwandi Bodkha	Bhiwandi Bodkha	Ambad
Bhogalwadi	Ladsawangi	Aurangabad
Bhokarwadi	Malyachiwadi	Ambad
Borgaon khadak	Borgaon Khadak	Bhokardan
Borgaon taru	Borgaon Taru	Bhokardan

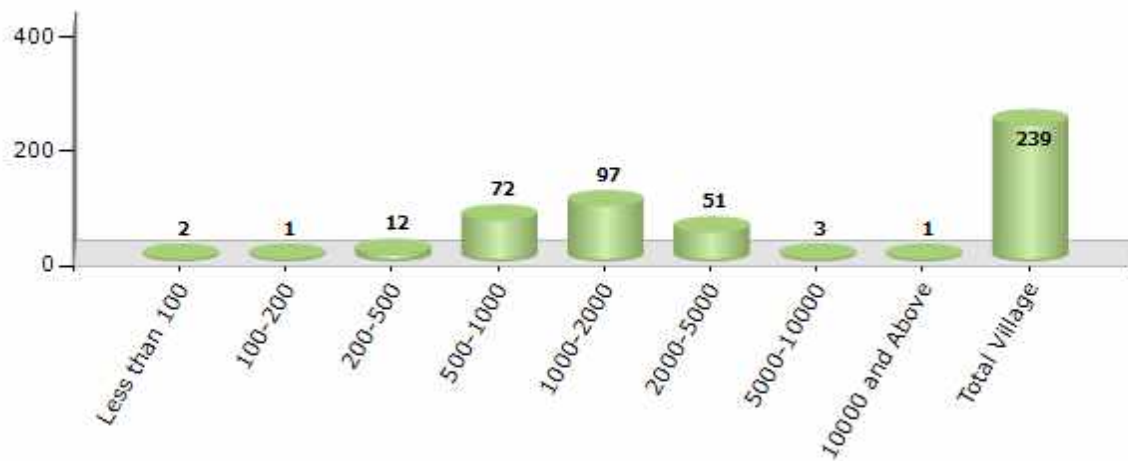
Contd....

Demographics

Number of Villages by Population Size - 2011

Less than 100	100-200	200-500	500-1000	1000-2000	2000-5000	5000-10000	10000 and Above	Total Village
2	1	12	72	97	51	3	1	239

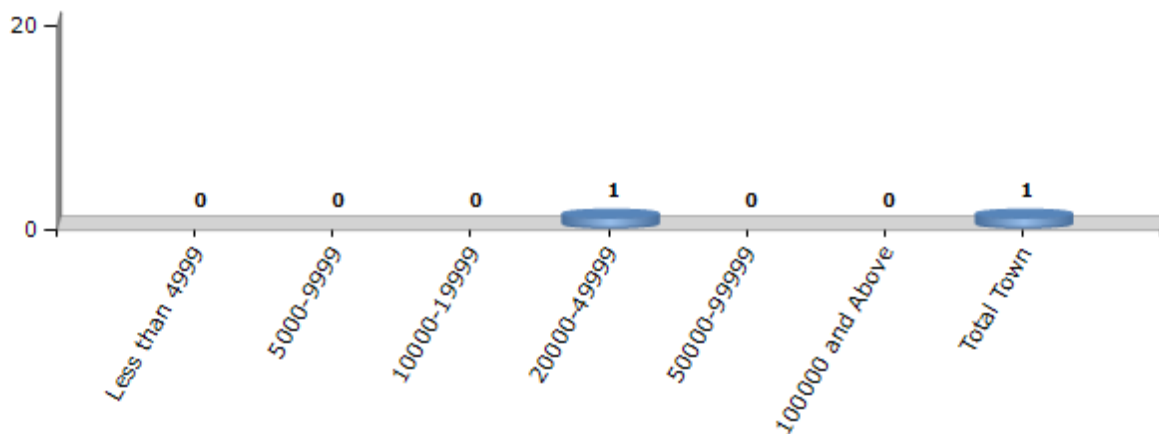
Number of Villages by Population Size - 2011



Number of Towns by Population Size - 2011

Less than 4999	5000-9999	10000-19999	20000-49999	50000-99999	100000 and Above	Total Town
0	0	0	1	0	0	1

Number of Towns by Population Size - 2011

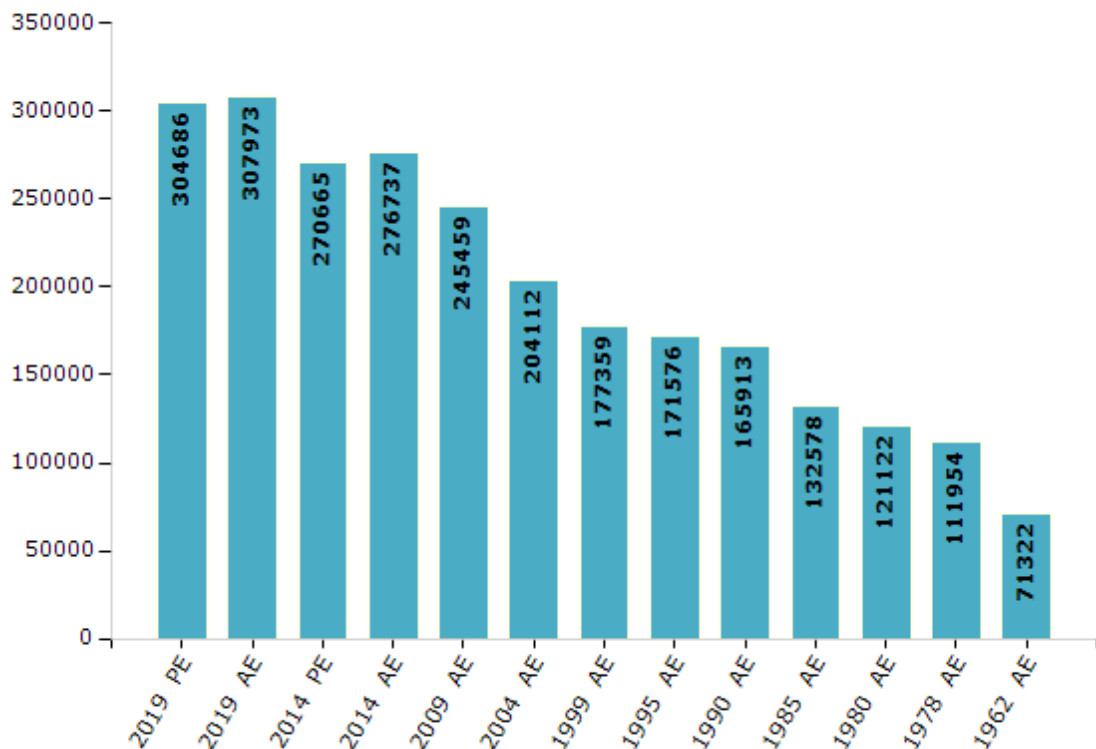


Electoral Features

Electors by Male & Female

Year	Male	Female	Others	Total	Year	Male	Female	Others	Total
2019 PE	160196	144490	0	304686	1999 AE	88645	88714	-	177359
2019 AE	161731	146242	0	307973	1995 AE	85561	86015	-	171576
2014 PE	144040	126625	0	270665	1990 AE	83475	82438	-	165913
2014 AE	147026	129711	0	276737	1985 AE	65143	67435	-	132578
2009 PE	-	-	-	-	1980 AE	59811	61311	-	121122
2009 AE	128481	116978	-	245459	1978 AE	54907	57047	-	111954
2004 PE	-	-	-	-	1972 AE	-	-	-	-
2004 AE	104221	99891	-	204112	1967 AE	-	-	-	-
1999 PE	-	-	-	-	1962 AE	-	-	-	71322

Number of Electors



Note : AE : Assembly Election, PE : Assembly Segment of Parliamentary Election

Historical Summary Election Results

Summary Result of Assembly Election - 2014

Candidate Name	Party	Votes	Votes %
Kuche Narayan Tilakchand	BJP	73560	39.21
Chaudhari Rookumar(Bablu) Nehrual	NCP	50065	26.69
Santosh Vasantlal Sambre	SHS	30945	16.5
Subhash Damodhar Magare	INC	13007	6.93
Gaikwad Dnyaneshwar Maroti (Mauli)	MNS	6645	3.54
Admane Shivaji Janardhan	rpsn	4524	2.41
Salve Vishvjeet Chakradhar	BSP	2187	1.17
Ganeshdada Kharat	IND	931	0.5
Rajesh Onkarrao Raut	IND	824	0.44
Dnyaneshwar Chandulal Kuril	IND	727	0.39
Dilip Nana Rokade	IND	630	0.34
Jadhav Arun Devidas	BMUP	626	0.33
Tukaram(Sant) Shankarrao Hivrare	BBM	620	0.33
Bilhore Ishwar Shivaji	ABHM	591	0.32
Jadhav Sarjerao Baburao	IND	389	0.21
	NOTA	1331	0.71

Polling Station Level Election Results

Number and Name of Polling Stations (PS) (2019 AE)

Number of Polling Stations	Name of Polling Stations	Number of Polling Stations	Name of Polling Stations
1	Z. P. Pra. Sha. Khaparakhedda	21	Z. P. Pra. Sha. Chodai Iko (North Side)
2	Z. P. Pra. Sha Pimpalaganv Barav	22	Z. P. Pra. Sha. Chodai Iko (East Side)
3	Z. P. Pra. Sha. Nalani Bu.	23	Z. P. Pra. Sha. Chodai Tepali (East Side)
4	Z. P. Pra. Sha. Vijay Nagar Nalani. Bu	24	Z. P. Pra. Sha. Chodai Thobari
5	Z. P. Pra. Sha. Palasakheda Pimpale	25	Z. P. Pra. Sha. Bamakheda
6	Z. P. Pra Shala Pimpalaganv Thote	26	Z. P. Pra. Sha. Merakheda
7	Z. P. Pra. Sha. Umarakheda	27	Z. P. Pra. Sha. Kedarakheda (West Side)
8	Z. P. Pra. Sha. Lonaganv (North Side)	28	Z. P. Pra. Sha. Kedarakhed (North Side)
9	Z. P. Pra. Sha. Lonaganv (madhali Baju)	29	Z. P. Pra. Sha. Javakheda Thobanri (East West)
10	Z. P. Pra. Sha Lonaganv (South Side)	30	Z. P. Pra. Sha. Javakheda Thobanri (West Side)
11	Z. P. Pra. Sha Tapovan (West Side)	31	Z. P. Pra. Sha. Valsa Davaraganv (East West)
12	Z. P. Pra. Sha Tapovan (madhali Baju)	32	Z. P. Pra. Sha. Davaraganv West Side)
13	Z. P. Pra. Sha. Khamakheda	33	Z. P. Pra. Sha. Valsa Khalsa
14	Z. P. Pra. Sha. Thingalakheda	34	Z. P. Pra Shala Deulaganv Tad
15	Z. P. Pra Shala Baneganv	35	Z. P. Pra. Sha. Chincholi
16	Z. P. Pra. Sha. Palasakheda Thobanri	36	Z. P. Pra. Sha. Takali Hivardi
17	Z. P. Pra. Sha. Rajur (East Side)	37	Z. P. Pra. Sha. Takali Bajad
18	Z. P. Pra. Sha. Rajur (East Side)	38	Z. P.Pra. Sha. Kotha Dabhadi
19	Z. P. Pra. Sha. Rajur (madhali Baju)	39	Z. P. Pra. Sha. Pimpalaganv Sutar (East Side)
20	Z. P. Pra. Sha. Rajur (West Side)	40	Z. P.Pra. Sha. Pimpalaganv Sheramulaki (West Side
20A	Z. P. Pra. Sha. Rajur (West Side)	41	Z. P. Pra. Sha. Palasakheda Dabhadi

Contd....

Polling Station Level Election Results

Polling Station-wise Votes Secured by Overall Top Five Parties in Badnapur Assembly in Assembly Election (AE) under Jalna Parliamentary Constituency in Maharashtra (2019)

Number of Polling Station	Winner - Kuche Narayan Tilakchand (BJP)	Runner-up - Choudhari Rupkumar Alias Bablu Nehral (NCP)	3rd - Rajendra Magre (VBA)	4th - Dr. Ashvini Sadashiv Gaikwad (IND)	5th - Bhosle Rajendra Raghunath (MNS)	NOTA	Other	Total Votes Secured
35	558	260	15	2	5	14	37	891
36	111	113	4	2	5	3	8	246
37	338	61	42	2	4	4	12	463
38	212	135	52	3	1	0	4	407
39	209	265	1	2	1	4	11	493
40	244	404	13	1	6	2	11	681
41	227	198	31	0	1	4	8	469
42	354	146	20	2	2	5	7	536
43	538	258	8	1	2	6	18	831
44	647	173	84	3	9	14	44	974
45	439	201	12	2	3	10	17	684
46	361	221	16	0	3	5	8	614
47	175	159	52	0	8	3	17	414
48	336	72	0	0	2	3	8	421
49	185	107	37	1	1	6	8	345
50	381	210	13	2	2	9	18	635
51	305	182	24	3	5	4	16	539
52	394	279	57	3	7	4	20	764
53	296	205	27	2	2	4	12	548
54	296	187	70	1	4	6	10	574
55	235	136	14	1	2	1	6	395
56	579	279	4	2	3	2	5	874
57	202	299	47	2	3	13	8	574
58	312	126	4	3	2	14	10	471
59	172	281	0	0	6	4	14	477
60	388	242	2	5	3	8	12	660
60A	195	106	1	0	5	3	6	316
61	477	332	47	4	13	22	28	923
62	347	137	3	1	4	7	5	504
63	293	141	11	1	4	11	9	470
64	499	173	0	6	11	4	28	721
65	329	131	11	2	2	5	11	491
66	310	91	51	18	6	8	23	507
67	380	341	2	0	3	5	9	740
68	284	190	12	0	1	4	5	496

Contd....

Polling Station Level Election Results

Winner, Runner-up and 3rd Party Position & Winning Margin According to Polling Stations in Badnapur Assembly in Assembly Election (AE) under Jalna Parliamentary Constituency in Maharashtra (2019)

Polling Station Number	Winner Party	Winner Votes (%)	Runner-up Party	Runner-up Votes (%)	Winning Margin Votes (%)	Third Party	Third Party Votes (%)	Other Votes (%)
69	BJP	527 (71.99)	NCP	164 (22.4)	363 (49.59)	VBA	14 (1.91)	27 (3.69)
70	BJP	457 (57.41)	NCP	278 (34.92)	179 (22.49)	VBA	23 (2.89)	38 (4.77)
71	NCP	334 (50.84)	BJP	301 (45.81)	33 (5.03)	VBA	8 (1.22)	14 (2.13)
72	NCP	289 (66.44)	BJP	104 (23.91)	185 (42.53)	VBA	18 (4.14)	24 (5.52)
73	NCP	259 (55.58)	BJP	182 (39.06)	77 (16.52)	VBA	3 (0.64)	22 (4.72)
74	BJP	253 (66.06)	NCP	106 (27.68)	147 (38.38)	VBA	4 (1.04)	20 (5.22)
75	BJP	324 (64.03)	NCP	160 (31.62)	164 (32.41)	VBA	5 (0.99)	17 (3.36)
76	BJP	350 (70.99)	NCP	106 (21.5)	244 (49.49)	VBA	21 (4.26)	16 (3.25)
77	BJP	297 (46.33)	NCP	242 (37.75)	55 (8.58)	VBA	53 (8.27)	49 (7.64)
78	NCP	250 (49.9)	BJP	218 (43.51)	32 (6.39)	VBA	9 (1.8)	24 (4.79)
79	BJP	352 (45.6)	NCP	316 (40.93)	36 (4.67)	VBA	60 (7.77)	44 (5.7)
80	BJP	355 (55.3)	NCP	255 (39.72)	100 (15.58)	MNS	12 (1.87)	20 (3.12)
81	NCP	496 (55.42)	BJP	349 (38.99)	147 (16.43)	VBA	27 (3.02)	23 (2.57)
82	NCP	216 (50.35)	BJP	189 (44.06)	27 (6.29)	IND (RDB)	4 (0.93)	20 (4.66)
83	BJP	401 (78.63)	NCP	95 (18.63)	306 (60)	MNS	2 (0.39)	12 (2.35)
84	NCP	180 (40.18)	BJP	172 (38.39)	8 (1.79)	VBA	67 (14.96)	29 (6.47)
85	BJP	209 (49.64)	NCP	156 (37.05)	53 (12.59)	VBA	30 (7.13)	26 (6.18)
86	NCP	413 (54.99)	BJP	288 (38.35)	125 (16.64)	VBA	17 (2.26)	33 (4.39)
87	NCP	205 (43.43)	BJP	181 (38.35)	24 (5.08)	VBA	54 (11.44)	32 (6.78)
88	NCP	183 (49.73)	BJP	180 (48.91)	3 (0.82)	MNS	3 (0.82)	2 (0.54)
89	BJP	586 (69.27)	NCP	143 (16.9)	443 (52.37)	VBA	64 (7.57)	53 (6.26)
90	BJP	446 (57.4)	NCP	194 (24.97)	252 (32.43)	VBA	94 (12.1)	43 (5.53)
91	BJP	238 (57.91)	NCP	153 (37.23)	85 (20.68)	IND (RDB)	4 (0.97)	16 (3.89)
92	NCP	375 (48.32)	BJP	298 (38.4)	77 (9.92)	VBA	70 (9.02)	33 (4.25)
93	NCP	403 (67.28)	BJP	119 (19.87)	284 (47.41)	VBA	45 (7.51)	32 (5.34)
94	NCP	317 (68.47)	BJP	89 (19.22)	228 (49.25)	VBA	37 (7.99)	20 (4.32)
95	NCP	271 (51.23)	BJP	234 (44.23)	37 (7)	VBA	10 (1.89)	14 (2.65)
96	NCP	408 (54.11)	BJP	297 (39.39)	111 (14.72)	MNS	9 (1.19)	40 (5.31)
97	BJP	393 (63.29)	NCP	121 (19.48)	272 (43.81)	VBA	77 (12.4)	30 (4.83)
98	BJP	405 (55.18)	NCP	281 (38.28)	124 (16.9)	VBA	12 (1.63)	36 (4.9)
99	BJP	216 (46.55)	NCP	205 (44.18)	11 (2.37)	IND (DASG)	17 (3.66)	26 (5.6)
100	BJP	351 (46.86)	NCP	349 (46.6)	2 (0.26)	VBA	10 (1.34)	39 (5.21)
101	BJP	419 (58.28)	NCP	273 (37.97)	146 (20.31)	VBA	5 (0.7)	22 (3.06)
102	BJP	417 (52)	NCP	292 (36.41)	125 (15.59)	VBA	51 (6.36)	42 (5.24)
103	NCP	410 (54.52)	BJP	290 (38.56)	120 (15.96)	VBA	15 (1.99)	37 (4.92)

Contd....

Socio-Economic Amenities - Rural

Access to Education Facilities

Particulars	Number of Villages (% of Population)				
	Available	Not Available	If Not Available (Distance of Nearest Facility)		
			A	B	C
Govt. Primary School	237 (100)	3 (0)	2 (0)	1 (0)	0 (0)
Private Primary School	8 (10)	232 (90)	0 (0)	0 (0)	0 (0)
Govt. Middle School	190 (92)	50 (8)	11 (2)	12 (2)	21 (3)
Private Middle School	7 (7)	233 (93)	2 (0)	2 (0)	1 (0)
Govt. Secondary School	44 (35)	196 (65)	40 (13)	44 (11)	44 (14)
Private Secondary School	15 (13)	225 (87)	25 (8)	26 (9)	5 (2)
Govt. Senior Secondary School	22 (21)	218 (79)	21 (6)	55 (20)	59 (19)
Private Senior Secondary School	7 (8)	233 (92)	17 (6)	34 (15)	27 (10)
Govt. Arts and Science Degree College	1 (3)	239 (97)	9 (3)	33 (12)	104 (39)
Private Arts and Science Degree College	0 (0)	240 (100)	5 (2)	27 (14)	61 (27)
Govt. Engineering College	0 (0)	240 (100)	1 (0)	12 (5)	153 (63)
Private Engineering College	0 (0)	240 (100)	1 (0)	3 (2)	70 (30)
Govt. Medicine College	0 (0)	240 (100)	1 (0)	2 (0)	209 (88)
Private Medicine College	0 (0)	240 (100)	2 (1)	1 (0)	25 (10)
Govt. Management Institute	0 (0)	240 (100)	1 (0)	2 (0)	209 (88)
Private Management Institute	0 (0)	240 (100)	2 (1)	1 (0)	25 (10)
Govt. Polytechnic	0 (0)	240 (100)	1 (0)	17 (7)	131 (53)
Private Polytechnic	0 (0)	240 (100)	0 (0)	8 (4)	83 (36)
Govt. Vocational Training School/ITI	2 (4)	238 (96)	4 (1)	32 (14)	185 (74)
Private Vocational Training School/ITI	0 (0)	240 (100)	1 (0)	2 (1)	14 (5)
Govt. Non Formal Training Centre	0 (0)	240 (100)	3 (1)	16 (7)	201 (83)
Private Non Formal Training Centre	0 (0)	240 (100)	0 (0)	2 (1)	18 (7)
Govt. School For Disabled	1 (0)	239 (100)	0 (0)	5 (1)	203 (85)
Private School For Disabled	0 (0)	240 (100)	0 (0)	0 (0)	31 (13)
Government Others	0 (0)	240 (100)	0 (0)	0 (0)	0 (0)
Private Others	21 (5)	219 (95)	0 (0)	0 (0)	0 (0)

Note : Distance A : Less than 5 km; B : Between 5-10 km; C : 10+ km.; Source : Data Analysis is based on 2011 Census.

DISCLAIMER

The Terms of Use and Disclaimer of Datanet India Private Limited (hereinafter referred to as "Datanet") for use of this analysis report of **Badnapur Assembly Constituency (Badnapur Vidhan Sabha)** :-

1. **Assembly Factbook™** is a Registered Trade Mark owned by Datanet.
2. All the maps are sketched and graphical representation only and have not been drawn to the scale and also not to represent the actual geographical area or boundary of the unit.
3. The data for the aforesaid analysis is based on authentic sources and has been culled from the various publications of Census, CSO and NSSO for district and block level data, various central and state government departments, Central & State Elections Commissions and the concerned Returning Officers' releases, Electoral Rolls, Election results and allied publications, internal assessment, surveys, estimates and analysis. Therefore, certain adjustment of data at micro level may have been done to arrive closer to the macro data.
4. Data have been provided on an "As Is" and "As AVAILABLE" basis
5. The colours shown in the maps or diagram and charts of a particular party, alliance or AC are indicative and do not represent them.
6. This publication which includes maps, sheets, graphs and data would be the property under copyright of Datanet only. The user may use these for its internal study, analysis and research purposes. It's public display, re-selling or any commercial uses by the user are not allowed.
7. Datanet has taken due care and caution in compilation and processing of data and allied information, but does not guarantee the accuracy, adequacy or completeness of any information/analysis and will be not responsible for any errors or omissions or for the results obtained from the use of such information/analysis.
8. All the contents for the publication have been culled from various authentic sources and Datanet reasonably believes such sources to be reliable, but does not make any representations, express or implied as to the accuracy or fitness of use of such information. The information or contents of the information/analysis do not constitute advice and should not be relied upon in making (or refraining from making) any decision. Any reliance placed upon the information provided by Datanet is the sole responsibility and strictly at the user's risk.
9. In no event will Datanet be liable for any damages (including, without limitation, damages for loss of business projects, or loss of profits) arising in contract, tort or otherwise from the use of or inability to use any of its contents, or from any action taken (or refrained from being taken) as a result of using the analysis or any of its contents. Datanet its directors, owners, editors, officials, employees, distributor and agents or any associate will not be liable for any errors in the information contained or any consequences arising from the use of the contents of the provided information/analysis.
10. If any provision of these terms and conditions is held invalid or illegal or unenforceable for any reason by any court of competent jurisdiction, such provision shall be severed and the remainder of provisions of the terms and conditions shall continue in full force and effect as if the Term of Use had been executed with the invalid, illegal or unenforceable provision eliminated.
11. If there are any discrepancies in the information provided, please bring it to attention of Datanet for suitable rectification measures.

**Buy Online This Complete Book At
Datanet India eBooks Store**

www.indiastatpublications.com

or go directly at

[http://www.indiastatpublications.com/
Assembly_factbook/Maharashtra/Jalna/ Badnapur](http://www.indiastatpublications.com/Assembly_factbook/Maharashtra/Jalna/Badnapur)

 **india**stat**elections**

ISBN - 978-83-5293-171-2



9 789352 931712