



Maharashtra

Assembly Factbook™

Bhokardan Assembly Constituency



Key Electoral Data of Bhokardan
Assembly Constituency (Vidhan Sabha)

Maharashtra
Assembly FactbookTM
Bhokardan Assembly Constituency



Bhokardan Vidhan Sabha

Editor & Director

Dr. R.K. Thukral

Research Editor

Dr. Shafeeq Rahman

Compiled, Researched and Published by Datanet India Pvt. Ltd.

D-100, 1st Floor,

Okhla Industrial Area, Phase-I,
New Delhi- 110020.

Ph.: 91-11- 43580781-84

Email : support@indiastatpublications.com

Website : www.indiastatelections.com

Online Book Store :

www.indiastatpublications.com

Report No. : AFB/MH-103-0125

ISBN : 978-93-5293-183-5

First Edition : January, 2018

Eighth Updated Edition : January, 2025

Price : Rs. 11500/-

US\$ 310

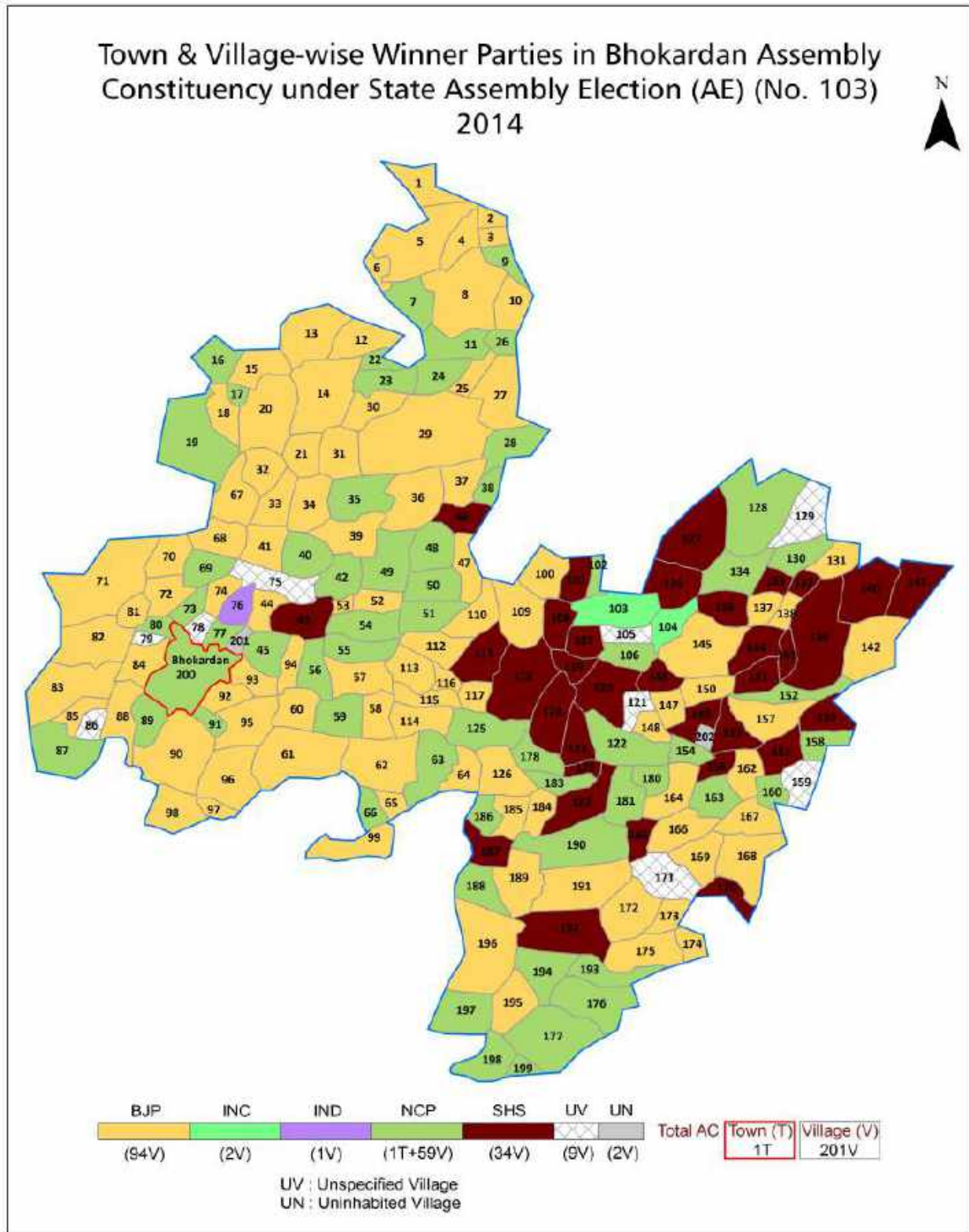
© Datanet India Pvt. Ltd.

All rights reserved. No part of this book may be reproduced, stored in a retrieval system or transmitted in any form or by any means, mechanical photocopying, photographing, scanning, recording or otherwise without the prior written permission of the publisher. Please refer to Disclaimer at page no. 205 for the use of this publication.

Printed in India

No.	Particulars	Page No.
	Introduction	
1	Assembly Constituency - (Vidhan Sabha) at a Glance Features of Assembly as per Delimitation Commission of India (2008)	1-2
	Location and Political Maps	
2	Location Map Boundaries of Assembly Constituency - (Vidhan Sabha in District Boundaries of Assembly Constituency under Parliamentary Constituency - (Lok Sabha) Town & Village-wise Winner Parties- 2024-PE, 2024-AE, 2019-PE, 2019-AE, 2014-PE and 2014-AE	3-10
	Administrative Setup (2011)	
3	District Sub-district Towns Villages Inhabited Villages Uninhabited Villages Village Panchayat Intermediate Panchayat	11-21
	Demographics (2011)	
4	Population Households Rural/Urban Population Towns and Villages by Population Size Sex Ratio (Total & 0-6 Years) Religious Population Social Population Literacy Rate	22-23
	Electoral Features	
5	Important Dates of Last Elections Held Electors by Gender Service Electors Voters Voters Turnout Polling Stations & Average Number of Electors per Polling Station Electors by Age Group Present Elected Representatives	24-29
	Historical Summary Election Results	
6	Vote Share of Major Parties Winning Margin (Number & Percentage Polarity of Parties Summary Result of Assembly Segment of Parliamentary Elections 2024, 2019, 2014, 2009, 2004 and 1999 Summary Result of Assembly Elections 2024, 2019, 2014, 2009, 2004, 1999, 1995, 1990, 1985, 1980, 1978, 1972, 1967 and 1962	30-51
	Polling Station Level Election Results	
7	Name and Number of Polling Station 2024-PE, 2024-AE, 2019-PE, 2019-AE, 2014-PE and 2014-AE Polling Station-wise Electors, Voters & Voters Turnout 2024-PE, 2024-AE, 2019-PE, 2019-AE, 2014-PE and 2014-AE Polling Station wise Elections Results 2024-PE, 2024-AE, 2019-PE, 2019-AE, 2014-PE & 2014-AE	52-183
	Share of Assembly Constituency	
8	Share of Assembly Constituency - (Vidhan Sabha) in State, District and Parliamentary Constituency - (Lok Sabha)	184
	Socio-Economic Amenities (2011)	
9	Access to Administrative Units Agricultural, Manufacturing and Industrial Commodities Demographic Indicators Education Health & Manpower Drinking Water Supply Sanitation Entertainment and Recreations Infrastructure Power Food Allocation Distribution and Marketing of Agriculture Commodities Infrastructure Transport and Road Infrastructure Communication Banking and Financial Services Land Use Irrigation Source	186-200
10	Abbreviation & Sources	202-203
11	Disclaimer	205

Location & Political Map



Administrative Setup

List of Village Panchayat & Intermediate Panchayat (Block) Name - 2011

Village Name	Village Panchayat Name	Intermediate Panchayat Name
Adgaon	Aadgaon	Bhokardan
Adha	Adha	Jafferabad
Akola	Akola	Jafferabad
Aland	Aland	Jafferabad
Alapur	Alapur	Bhokardan
Ambewadi	Ambewadi	Jafferabad
Andhari	Bharaj Kh.	Jafferabad
Anvapada	Anvapada	Bhokardan
Anwa	Anwa	Bhokardan
Aradkheda	Aradkheda	Jafferabad
Asai	Asai	Jafferabad
Avhana	Avhana	Bhokardan
Babhulgaon	Babulgaon	Bhokardan
Baranjala (lokhande)	Boranjala Lokhande	Bhokardan
Baranjala (sabale)	Baranjala Sabale	Bhokardan
Belora	Belora	Jafferabad
Belura	Belora	Bhokardan
Bharadkhead	Gut Gra. P. Bharadkheda	Jafferabad
Bharaj Bk.	Bharaj Bk.	Jafferabad
Bharaj Kh.	Bharaj Kh.	Jafferabad
Bhatodi	Bhatodi	Jafferabad
Bhaydi	Bhaydi	Bhokardan
Bhivpur	Bhivpur	Bhokardan
Bhorkheda	Bhorkheda	Bhokardan
Bhorkheda	Kolhapur	Jafferabad
Borgaon (jahagir)	Borgaon	Bhokardan
Borgaon Bk.	Borgaon Bk.	Jafferabad
Borgaon Math	Borgaon Bk.	Jafferabad
Bori Kh.	Borgaon Bk.	Jafferabad

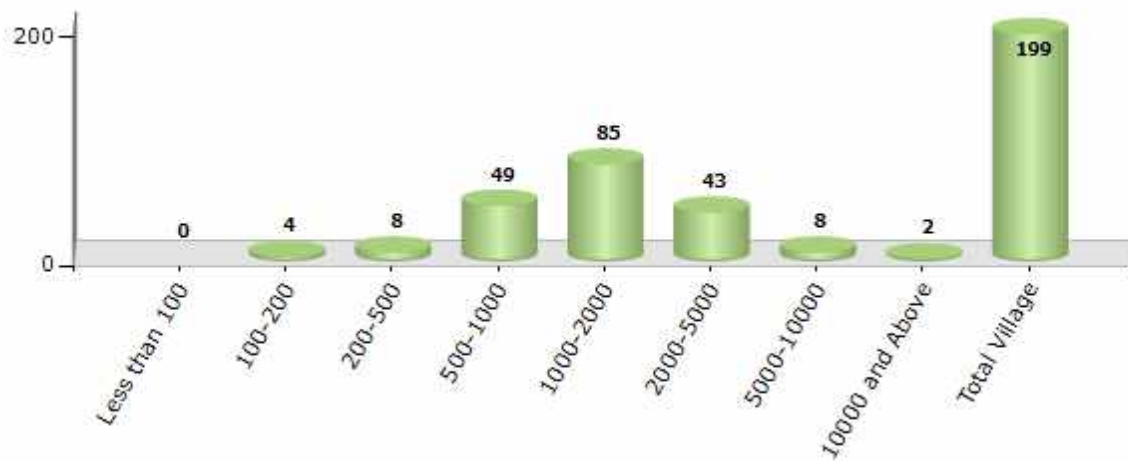
Contd....

Demographics

Number of Villages by Population Size - 2011

Less than 100	100-200	200-500	500-1000	1000-2000	2000-5000	5000-10000	10000 and Above	Total Village
0	4	8	49	85	43	8	2	199

Number of Villages by Population Size - 2011



Number of Towns by Population Size - 2011

Less than 4999	5000-9999	10000-19999	20000-49999	50000-99999	100000 and Above	Total Town
0	0	0	1	0	0	1

Number of Towns by Population Size - 2011

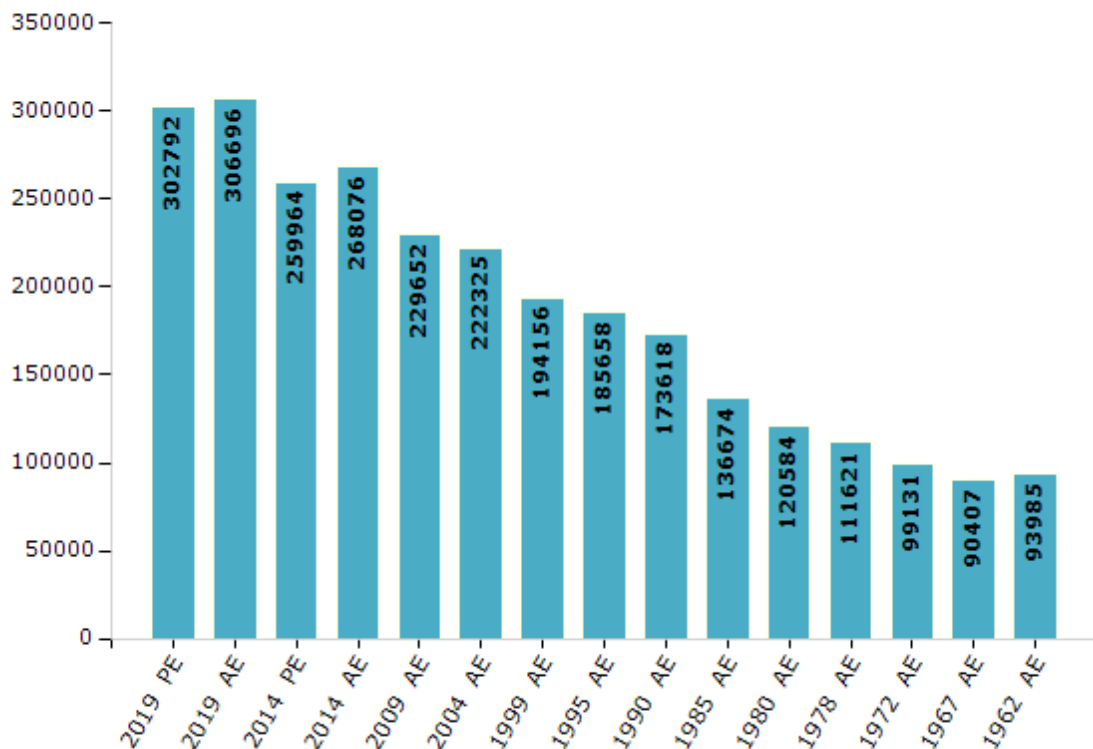


Electoral Features

Electors by Male & Female

Year	Male	Female	Others	Total	Year	Male	Female	Others	Total
2019 PE	159821	142971	0	302792	1999 AE	97809	96347	-	194156
2019 AE	161817	144879	0	306696	1995 AE	93408	92250	-	185658
2014 PE	139106	120858	0	259964	1990 AE	87695	85923	-	173618
2014 AE	142977	125098	1	268076	1985 AE	67659	69015	-	136674
2009 PE	-	-	-	-	1980 AE	59644	60940	-	120584
2009 AE	121549	108103	-	229652	1978 AE	55149	56472	-	111621
2004 PE	-	-	-	-	1972 AE	49189	49942	-	99131
2004 AE	114043	108282	-	222325	1967 AE	-	-	-	90407
1999 PE	-	-	-	-	1962 AE	-	-	-	93985

Number of Electors



Note : AE : Assembly Election, PE : Assembly Segment of Parliamentary Election

Historical Summary Election Results

Summary Result of Assembly Election - 2014

Candidate Name	Party	Votes	Votes %
Danave Santosh Raosaheb	BJP	69597	35.11
Chandrakant Pundlikrao Danave	NCP	62847	31.71
Gavhad Rameshrao Patilba	SHS	36298	18.31
Gavali Suresh Damodhar	INC	5286	2.67
Pathan Shafikha Mahetabkha	IND	4762	2.4
Goutam Laxman Mhaske	BSP	4617	2.33
Wagh Dilip Sheshrao	MNS	3163	1.6
Dalvi Laxmanrao Khanduji	IND	2587	1.31
Kisan Balwanta Borde	RBS	1137	0.57
Suradkar Prakash Pandurang	IND	924	0.47
Shankar Sheshrao Kshirsagar	IND	881	0.44
Borhade Dipak Bhimrao	IND	838	0.42
Ingle Shivaji Ramrao	PWPI	637	0.32
Suradkar Mahadu Laxman	IND	523	0.26
Babasaheb Patil Shinde	IND	463	0.23
Adv Milind Shriram Dhige	APoI	455	0.23
Adv Sirsat Fkira Hari	IND	452	0.23
Adv. Vilasrao Sakharam Borde	IND	394	0.2
Kashinath Patil Sawant	IND	308	0.16
	NOTA	2041	1.03

Polling Station Level Election Results

Number and Name of Polling Stations (PS) (2019 AE)

Number of Polling Stations	Name of Polling Stations	Number of Polling Stations	Name of Polling Stations
1	Z.P.P.S.Jaydevwadi	22	Grampanchayat Office Valsawangi Room No 2
2	Z.P.P.S.Wadhona Room No 1	23	Z.P.P.S. West Side Valsawangi
3	Z.P.P.S.Wadhona Room No 2	24	Z.P.P.S. Sundarwadi
4	Z.P.P.S.Wizora	25	Z.P.P.S. Padmavati
5	Z.P.P.S.Mehgaon	26	Z.P.P.S. Parad Kh.
6	Z.P.P.S.North Side Dhawda	27	Z.P.P.S. Leha-1
7	Z.P.P.S.South Side Dhawda Room No-1	28	Z.P.P.S. Leha-2
8	Z.P.P.S.South Side Dhawda Room No-2	29	Z.P.P.S. shelud New village
9	Z.P.P.S. Dhawda	30	Z.P.P.S. shelud old village
10	Z.P.P.S. East Side Dhawda	31	Z.P.P.S. Hisoda kh. 1
11	Z.P.P.S. Samtanagar Dhawda	32	Z.P.P.S. Hisoda kh. 2
12	Z.P.P.S. Pokhari	33	Z.P.P.S. Hisoda bu.
13	Z.P.P.S. Bhorkheda	34	Z.P.P.S. Dahigaon
14	Z.P.P.S. East Side Vadod Tangda	35	Z.P.P.S. Adgaon
15	Z.P.P.S. West Side Vadod Tangda Room No 1	36	Grampanchayat office Adgaon
16	Z.P.P.S. West Side Vadod Tangda Room No 2	37	Z.P.P.S. koda
17	Z.P.P.S. East Side Valsawangi Room No 1	38	Z.P.P.S. Dhondkheda
18	Z.P.P.S. North Side Valsawangi	39	Z.P.P.S. Karlawadi
19	Z.P.P.S. North Side Valsawangi Room No 1	40	Z.P.P.S. south side Anwa
20	Z.P.P.S. North Side Valsawangi Room No 2	41	Z.P.P.S. midal side Anwa
21	Grampanchayat Office Valsawangi Room No 1	42	Z.P.P.S. North side Anwa

Contd....

Polling Station Level Election Results

Polling Station-wise Votes Secured by Overall Top Five Parties in Bhokardan Assembly in Assembly Election (AE) under Jalna Parliamentary Constituency in Maharashtra (2019)

Number of Polling Station	Winner - Santosh Raosaheb Danve (BJP)	Runner-up - Chandrakant Pundlikrao Danwe (NCP)	3rd - Borhade Dipak Bhimarao (VBA)	4th - Nivrutti Vishwnath Bansode (BSP)	5th - Raju Ashok Gawali (BTP)	NOTA	Other	Total Votes Secured
36	556	221	6	2	1	2	1	789
37	609	423	1	6	3	7	1	1050
38	319	171	2	3	2	2	1	500
39	286	78	10	1	3	3	0	381
40	320	439	36	6	6	7	4	818
41	394	393	9	6	6	7	4	819
42	389	267	4	6	2	8	0	676
43	258	359	7	3	1	5	0	633
44	376	453	35	6	3	6	2	881
45	458	448	9	5	1	9	2	932
46	256	249	7	1	6	7	0	526
47	245	213	3	2	7	6	2	478
48	338	364	34	5	0	4	1	746
49	605	347	6	2	4	6	3	973
50	618	308	49	7	7	10	3	1002
51	363	174	20	7	3	7	4	578
52	357	203	7	5	1	4	3	580
53	303	112	2	2	2	3	0	424
54	291	104	2	1	4	1	0	403
55	193	221	18	3	0	0	1	436
56	226	238	17	4	0	2	1	488
57	530	169	6	3	0	8	2	718
58	238	210	16	4	1	6	1	476
59	213	192	18	3	1	4	1	432
60	747	227	32	3	2	5	4	1020
61	555	313	58	5	5	8	4	948
62	278	253	9	3	6	6	0	555
63	297	248	10	5	2	0	0	562
64	490	212	19	3	0	4	4	732
65	430	190	51	5	4	4	0	684
66	384	207	1	0	2	5	1	600
67	315	204	24	3	2	5	2	555
68	410	455	21	4	6	8	2	906
69	235	212	6	4	0	5	1	463
70	376	205	4	3	1	4	0	593

Contd....

Polling Station Level Election Results

Winner, Runner-up and 3rd Party Position & Winning Margin According to Polling Stations in Bhokardan Assembly in Assembly Election (AE) under Jalna Parliamentary Constituency in Maharashtra (2019)

Polling Station Number	Winner Party	Winner Votes (%)	Runner-up Party	Runner-up Votes (%)	Winning Margin Votes (%)	Third Party	Third Party Votes (%)	Other Votes (%)
71	BJP	293 (54.97)	NCP	219 (41.09)	74 (13.88)	VBA	6 (1.13)	15 (2.81)
72	BJP	296 (55.85)	NCP	158 (29.81)	138 (26.04)	VBA	50 (9.43)	26 (4.91)
73	BJP	380 (62.71)	NCP	199 (32.84)	181 (29.87)	VBA	10 (1.65)	17 (2.81)
74	BJP	393 (63.59)	NCP	176 (28.48)	217 (35.11)	VBA	39 (6.31)	10 (1.62)
75	BJP	269 (70.6)	NCP	95 (24.93)	174 (45.67)	VBA	5 (1.31)	12 (3.15)
76	BJP	662 (70.2)	NCP	244 (25.87)	418 (44.33)	VBA	14 (1.48)	23 (2.44)
77	BJP	474 (62.95)	NCP	231 (30.68)	243 (32.27)	VBA	26 (3.45)	22 (2.92)
78	BJP	615 (75.65)	NCP	175 (21.53)	440 (54.12)	BSP	8 (0.98)	15 (1.85)
79	BJP	492 (74.32)	NCP	135 (20.39)	357 (53.93)	VBA	13 (1.96)	22 (3.32)
80	BJP	462 (73.45)	NCP	147 (23.37)	315 (50.08)	VBA	8 (1.27)	12 (1.91)
81	BJP	375 (47.89)	NCP	342 (43.68)	33 (4.21)	VBA	54 (6.9)	12 (1.53)
82	BJP	506 (49.85)	NCP	478 (47.09)	28 (2.76)	VBA	12 (1.18)	19 (1.87)
83	BJP	300 (52.91)	NCP	237 (41.8)	63 (11.11)	VBA	19 (3.35)	11 (1.94)
84	BJP	384 (57.92)	NCP	250 (37.71)	134 (20.21)	VBA	15 (2.26)	14 (2.11)
85	BJP	481 (60.28)	NCP	306 (38.35)	175 (21.93)	VBA	5 (0.63)	6 (0.75)
86	NCP	387 (53.01)	BJP	321 (43.97)	66 (9.04)	VBA	13 (1.78)	9 (1.23)
87	BJP	317 (57.01)	NCP	206 (37.05)	111 (19.96)	VBA	22 (3.96)	11 (1.98)
88	BJP	458 (70.25)	NCP	168 (25.77)	290 (44.48)	VBA	10 (1.53)	16 (2.45)
89	BJP	442 (60.97)	NCP	227 (31.31)	215 (29.66)	VBA	44 (6.07)	12 (1.66)
90	BJP	572 (62.58)	NCP	309 (33.81)	263 (28.77)	VBA	18 (1.97)	15 (1.64)
91	BJP	476 (67.42)	NCP	217 (30.74)	259 (36.68)	VBA	5 (0.71)	8 (1.13)
92	NCP	386 (58.57)	BJP	218 (33.08)	168 (25.49)	VBA	49 (7.44)	6 (0.91)
93	BJP	417 (50.61)	NCP	382 (46.36)	35 (4.25)	VBA	6 (0.73)	19 (2.31)
94	NCP	368 (49.53)	BJP	317 (42.66)	51 (6.87)	VBA	41 (5.52)	17 (2.29)
95	NCP	365 (53.36)	BJP	290 (42.4)	75 (10.96)	VBA	20 (2.92)	9 (1.32)
96	BJP	480 (74.88)	NCP	146 (22.78)	334 (52.1)	VBA	10 (1.56)	5 (0.78)
97	BJP	446 (72.29)	NCP	136 (22.04)	310 (50.25)	VBA	23 (3.73)	12 (1.94)
98	BJP	293 (58.6)	NCP	183 (36.6)	110 (22)	VBA	14 (2.8)	10 (2)
99	BJP	614 (66.81)	NCP	271 (29.49)	343 (37.32)	VBA	19 (2.07)	15 (1.63)
100	BJP	451 (51.13)	NCP	362 (41.04)	89 (10.09)	VBA	27 (3.06)	42 (4.76)
101	BJP	429 (58.61)	NCP	272 (37.16)	157 (21.45)	VBA	9 (1.23)	22 (3.01)
102	BJP	376 (49.21)	NCP	364 (47.64)	12 (1.57)	VBA	6 (0.79)	18 (2.36)
103	BJP	265 (57.36)	NCP	188 (40.69)	77 (16.67)	BSP	2 (0.43)	7 (1.52)
104	BJP	529 (72.27)	NCP	193 (26.37)	336 (45.9)	IND (MABS)	4 (0.55)	6 (0.82)
105	BJP	553 (52.07)	NCP	465 (43.79)	88 (8.28)	VBA	26 (2.45)	18 (1.69)

Contd....

Socio-Economic Amenities - Rural

Access to Education Facilities

Particulars	Number of Villages (% of Population)				
	Available	Not Available	If Not Available (Distance of Nearest Facility)		
			A	B	C
Govt. Primary School	195 (100)	4 (0)	3 (0)	1 (0)	0 (0)
Private Primary School	11 (21)	188 (79)	0 (0)	0 (0)	0 (0)
Govt. Middle School	165 (94)	34 (6)	16 (3)	9 (1)	5 (1)
Private Middle School	17 (26)	182 (74)	2 (0)	1 (0)	0 (0)
Govt. Secondary School	38 (42)	161 (58)	49 (15)	41 (13)	22 (9)
Private Secondary School	21 (26)	178 (74)	25 (9)	9 (3)	1 (1)
Govt. Senior Secondary School	20 (29)	179 (71)	32 (11)	43 (16)	29 (9)
Private Senior Secondary School	19 (24)	180 (76)	29 (11)	27 (10)	6 (3)
Govt. Arts and Science Degree College	2 (8)	197 (92)	7 (2)	24 (12)	52 (26)
Private Arts and Science Degree College	0 (0)	199 (100)	18 (5)	38 (19)	58 (29)
Govt. Engineering College	0 (0)	199 (100)	0 (0)	4 (1)	127 (63)
Private Engineering College	0 (0)	199 (100)	4 (1)	2 (1)	62 (33)
Govt. Medicine College	0 (0)	199 (100)	2 (1)	6 (2)	161 (77)
Private Medicine College	0 (0)	199 (100)	0 (0)	0 (0)	30 (20)
Govt. Management Institute	0 (0)	199 (100)	2 (1)	6 (2)	161 (77)
Private Management Institute	0 (0)	199 (100)	0 (0)	0 (0)	30 (20)
Govt. Polytechnic	0 (0)	199 (100)	0 (0)	0 (0)	134 (68)
Private Polytechnic	0 (0)	199 (100)	0 (0)	1 (1)	64 (31)
Govt. Vocational Training School/ITI	4 (6)	195 (94)	16 (5)	42 (20)	131 (68)
Private Vocational Training School/ITI	1 (0)	198 (100)	1 (0)	2 (0)	3 (1)
Govt. Non Formal Training Centre	0 (0)	199 (100)	6 (1)	14 (8)	174 (89)
Private Non Formal Training Centre	0 (0)	199 (100)	2 (0)	0 (0)	3 (1)
Govt. School For Disabled	0 (0)	199 (100)	0 (0)	2 (2)	173 (89)
Private School For Disabled	0 (0)	199 (100)	0 (0)	1 (0)	23 (9)
Government Others	0 (0)	199 (100)	0 (0)	0 (0)	0 (0)
Private Others	16 (5)	183 (95)	0 (0)	0 (0)	0 (0)

Note : Distance A : Less than 5 km; B : Between 5-10 km; C : 10+ km.; Source : Data Analysis is based on 2011 Census.

DISCLAIMER

The Terms of Use and Disclaimer of Datanet India Private Limited (hereinafter referred to as "Datanet") for use of this analysis report of **Bhokardan Assembly Constituency (Bhokardan Vidhan Sabha)** :-

1. **Assembly Factbook™** is a Registered Trade Mark owned by Datanet.
2. All the maps are sketched and graphical representation only and have not been drawn to the scale and also not to represent the actual geographical area or boundary of the unit.
3. The data for the aforesaid analysis is based on authentic sources and has been culled from the various publications of Census, CSO and NSSO for district and block level data, various central and state government departments, Central & State Elections Commissions and the concerned Returning Officers' releases, Electoral Rolls, Election results and allied publications, internal assessment, surveys, estimates and analysis. Therefore, certain adjustment of data at micro level may have been done to arrive closer to the macro data.
4. Data have been provided on an "As Is" and "As AVAILABLE" basis
5. The colours shown in the maps or diagram and charts of a particular party, alliance or AC are indicative and do not represent them.
6. This publication which includes maps, sheets, graphs and data would be the property under copyright of Datanet only. The user may use these for its internal study, analysis and research purposes. It's public display, re-selling or any commercial uses by the user are not allowed.
7. Datanet has taken due care and caution in compilation and processing of data and allied information, but does not guarantee the accuracy, adequacy or completeness of any information/analysis and will be not responsible for any errors or omissions or for the results obtained from the use of such information/analysis.
8. All the contents for the publication have been culled from various authentic sources and Datanet reasonably believes such sources to be reliable, but does not make any representations, express or implied as to the accuracy or fitness of use of such information. The information or contents of the information/analysis do not constitute advice and should not be relied upon in making (or refraining from making) any decision. Any reliance placed upon the information provided by Datanet is the sole responsibility and strictly at the user's risk.
9. In no event will Datanet be liable for any damages (including, without limitation, damages for loss of business projects, or loss of profits) arising in contract, tort or otherwise from the use of or inability to use any of its contents, or from any action taken (or refrained from being taken) as a result of using the analysis or any of its contents. Datanet its directors, owners, editors, officials, employees, distributor and agents or any associate will not be liable for any errors in the information contained or any consequences arising from the use of the contents of the provided information/analysis.
10. If any provision of these terms and conditions is held invalid or illegal or unenforceable for any reason by any court of competent jurisdiction, such provision shall be severed and the remainder of provisions of the terms and conditions shall continue in full force and effect as if the Term of Use had been executed with the invalid, illegal or unenforceable provision eliminated.
11. If there are any discrepancies in the information provided, please bring it to attention of Datanet for suitable rectification measures.

**Buy Online This Complete Book At
Datanet India eBooks Store**

www.indiastatpublications.com

or go directly at

[http://www.indiastatpublications.com/
Assembly_factbook/Maharashtra/Jalna/ Bhokardan](http://www.indiastatpublications.com/Assembly_factbook/Maharashtra/Jalna/Bhokardan)

 **indiastat**elections

ISBN : 978-93-5293-163-5



9 789352 931635