



Maharashtra

# Assembly Factbook™

Jalna Assembly Constituency



Key Electoral Data of Jalna  
Assembly Constituency (Vidhan Sabha)

Maharashtra  
**Assembly Factbook**<sup>TM</sup>  
Jalna Assembly Constituency



Jalna Vidhan Sabha

## **Editor & Director**

Dr. R.K. Thukral

## **Research Editor**

Dr. Shafeeq Rahman

## **Compiled, Researched and Published by Datanet India Pvt. Ltd.**

D-100, 1st Floor,

Okhla Industrial Area, Phase-I,  
New Delhi- 110020.

Ph.: 91-11- 43580781-84

Email : support@indiastatpublications.com

Website : www.indiastatelections.com

## **Online Book Store :**

www.indiastatpublications.com

**Report No. :** AFB/MH-101-0125

**ISBN :** 978-93-5293-233-7

**First Edition :** January, 2018

**Eighth Updated Edition :** January, 2025

**Price :** Rs. 11500/-

US\$ 310

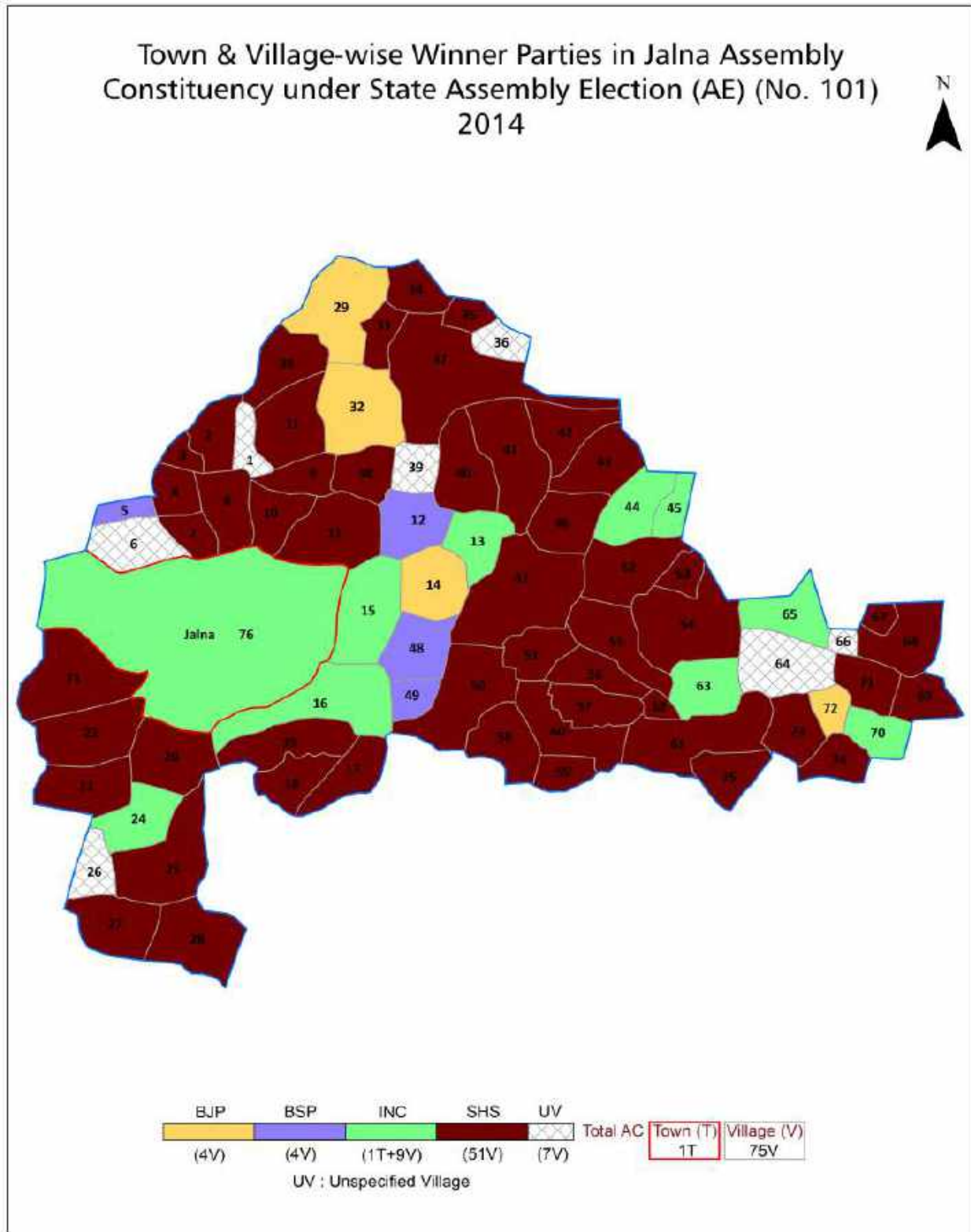
**© Datanet India Pvt. Ltd.**

All rights reserved. No part of this book may be reproduced, stored in a retrieval system or transmitted in any form or by any means, mechanical photocopying, photographing, scanning, recording or otherwise without the prior written permission of the publisher. Please refer to Disclaimer at page no. 197 for the use of this publication.

Printed in India

No.	Particulars	Page No.
	<b>Introduction</b>	
1	Assembly Constituency - (Vidhan Sabha) at a Glance   Features of Assembly as per Delimitation Commission of India (2008)	1-2
	<b>Location and Political Maps</b>	
2	Location Map   Boundaries of Assembly Constituency - (Vidhan Sabha in District   Boundaries of Assembly Constituency under Parliamentary Constituency - (Lok Sabha)   Town & Village-wise Winner Parties- 2024-PE, 2024-AE, 2019-PE, 2019-AE, 2014-PE and 2014-AE	3-10
	<b>Administrative Setup (2011)</b>	
3	District   Sub-district   Towns   Villages   Inhabited Villages   Uninhabited Villages   Village Panchayat   Intermediate Panchayat	11-14
	<b>Demographics (2011)</b>	
4	Population   Households   Rural/Urban Population   Towns and Villages by Population Size   Sex Ratio (Total & 0-6 Years)   Religious Population   Social Population   Literacy Rate	15-16
	<b>Electoral Features</b>	
5	Important Dates of Last Elections Held   Electors by Gender   Service Electors   Voters   Voters Turnout   Polling Stations & Average Number of Electors per Polling Station   Electors by Age Group   Present Elected Representatives	17-22
	<b>Historical Summary Election Results</b>	
6	Vote Share of Major Parties   Winning Margin (Number & Percentage   Polarity of Parties   Summary Result of Assembly Segment of Parliamentary Elections 2024, 2019, 2014, 2009, 2004 and 1999   Summary Result of Assembly Elections 2024, 2019, 2014, 2009, 2004, 1999, 1995, 1990, 1985, 1980, 1978 and 1962	23-44
	<b>Polling Station Level Election Results</b>	
7	Name and Number of Polling Station 2024-PE, 2024-AE, 2019-PE, 2019-AE, 2014-PE and 2014-AE   Polling Station-wise Electors, Voters & Voters Turnout 2024-PE, 2024-AE, 2019-PE, 2019-AE, 2014-PE and 2014-AE   Polling Station wise Elections Results 2024-PE, 2024-AE, 2019-PE, 2019-AE, 2014-PE & 2014-AE	45-175
	<b>Share of Assembly Constituency</b>	
8	Share of Assembly Constituency - (Vidhan Sabha) in State, District and Parliamentary Constituency - (Lok Sabha)	176
	<b>Socio-Economic Amenities (2011)</b>	
9	Access to Administrative Units   Agricultural, Manufacturing and Industrial Commodities   Demographic Indicators   Education   Health & Manpower   Drinking Water Supply   Sanitation   Entertainment and Recreations Infrastructure   Power   Food Allocation Distribution and Marketing of Agriculture Commodities Infrastructure   Transport and Road Infrastructure   Communication   Banking and Financial Services   Land Use   Irrigation Source	178-192
10	<b>Abbreviation &amp; Sources</b>	194-195
11	<b>Disclaimer</b>	197

Location & Political Map



## Administrative Setup

### List of Village Panchayat & Intermediate Panchayat (Block) Name - 2011

Village Name	Village Panchayat Name	Intermediate Panchayat Name
Ahankar Devlgaon	Ahankar Devlgaon	Jalna
Ambedkarwadi	Ambedkarwadi	Jalna
Antarwala (jalna)	Antarwala (Jalna)	Jalna
Antarwala Sindkhed	Sawangi Talan	Jalna
Baji Umrad	Baji Umrad	Jalna
Baji Umrad Tanda	Baji Umrad	Jalna
Bathan Bk.	Bathan Bk.	Jalna
Bhatkheda	Pirpimpalgaon	Jalna
Bhilpuri Kh.	Bhilpuri	Jalna
Borkhedi	Borkhedi	Jalna
Bramhankheda	Jalgaon	Jalna
Dahifal	Dahifal	Jalna
Daregaon (jalna)	Daregaon (Jalna)	Jalna
Deomurti	Deomurti	Jalna
Dhandegaon	Dhandegaon	Jalna
Dharkalyan	Dharkalyan	Jalna
Dhawedi	Dhawedi	Jalna
Ganeshpur	Manegaon Jahangir	Jalna
Gawali Pokhri	Gawali Pokhri	Jalna
Ghanewadi	Ghanewadi	Jalna
Gokulnagar	Waghrul (Jahagir)	Jalna
Golapangri	Golapangri	Jalna
Golawadi	Golapangri	Jalna
Gondegaon	Gondegaon	Jalna
Gundewadi	Gundewadi	Jalna
Hadap	Salegaon	Jalna
Indewadi	Indewadi	Jalna
Jaitapur	Paregaon	Jalna
Jalgaon	Jalgaon	Jalna

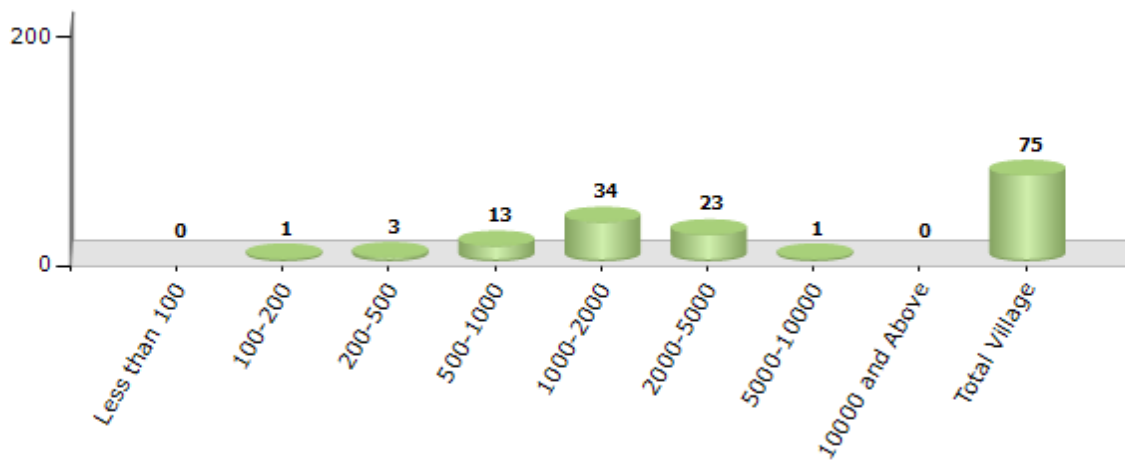
Contd....

## Demographics

### Number of Villages by Population Size - 2011

Less than 100	100-200	200-500	500-1000	1000-2000	2000-5000	5000-10000	10000 and Above	Total Village
0	1	3	13	34	23	1	0	75

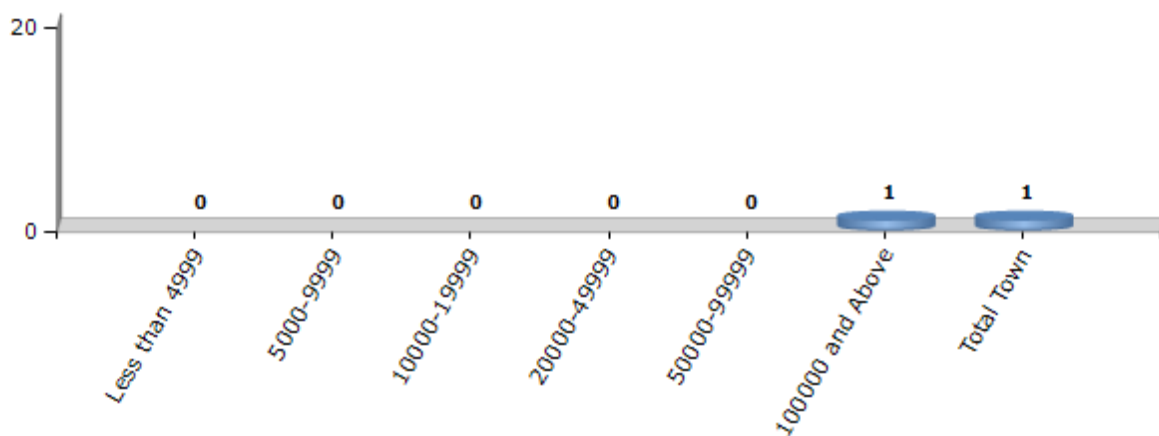
Number of Villages by Population Size - 2011



### Number of Towns by Population Size - 2011

Less than 4999	5000-9999	10000-19999	20000-49999	50000-99999	100000 and Above	Total Town
0	0	0	0	0	1	1

Number of Towns by Population Size - 2011

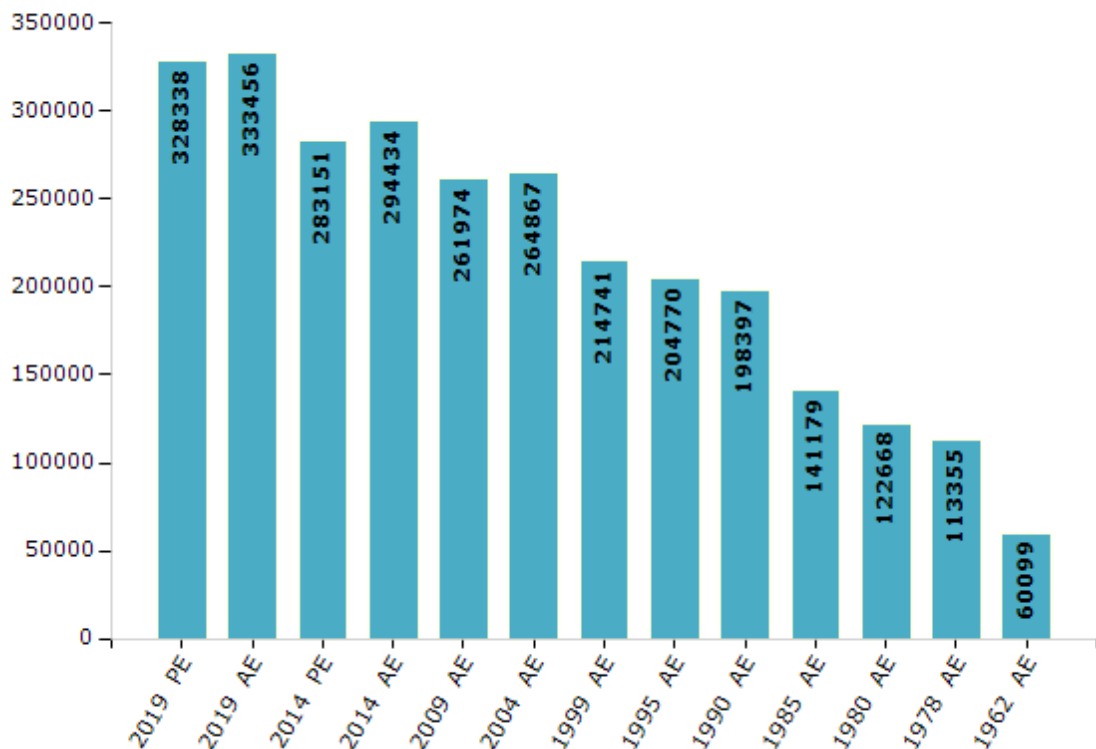


## Electoral Features

### Electors by Male & Female

Year	Male	Female	Others	Total	Year	Male	Female	Others	Total
2019 PE	174804	153534	0	328338	1999 AE	108429	106312	-	214741
2019 AE	177299	156155	2	333456	1995 AE	103248	101522	-	204770
2014 PE	152123	131028	0	283151	1990 AE	101079	97318	-	198397
2014 AE	157771	136663	0	294434	1985 AE	69545	71634	-	141179
2009 PE	-	-	-	-	1980 AE	61071	61597	-	122668
2009 AE	138729	123245	-	261974	1978 AE	56564	56791	-	113355
2004 PE	-	-	-	-	1972 AE	-	-	-	-
2004 AE	136975	127892	-	264867	1967 AE	-	-	-	-
1999 PE	-	-	-	-	1962 AE	-	-	-	60099

Number of Electors



Note : AE : Assembly Election, PE : Assembly Segment of Parliamentary Election



## Historical Summary Election Results

### Summary Result of Assembly Election - 2014

Candidate Name	Party	Votes	Votes %
Arjun Panditrao Khotkar	SHS	45078	25.34
Gorantyal Kailas Kishanrao	INC	44782	25.17
Arvind Bajirao Chavan	BJP	37591	21.13
Abdul Rashid Ajiz	BSP	36350	20.43
Ravi Haribhau Raut	MNS	5500	3.09
Thakur Khushalsingh Nandkishorsingh	NCP	1611	0.91
Sandeep Uttamrao Kharat	IND	1174	0.66
Ad.Dnyaneshwar Manikrao Wagh	IND	1048	0.59
Dnyaneshwar Nade	IND	1023	0.58
Dadarao Vitthalrao Lahane	IND	758	0.43
Farukh Elahi Khan	IND	397	0.22
Dhansing Pratapsingh Suryavanshi	ABHM	245	0.14
Kailas Kisanrao Ghorpade	IND	241	0.14
Kolte Baliram Ankushrao	PWPI	240	0.13
Sudam Shankarrao Bansode	BMUP	208	0.12
Khaled Bin Naser Chaus	BBM	189	0.11
Feraj Khan Samad Khan	NLP	128	0.07
	NOTA	1346	0.76

## Polling Station Level Election Results

### Number and Name of Polling Stations (PS) (2019 AE)

Number of Polling Stations	Name of Polling Stations	Number of Polling Stations	Name of Polling Stations
1	Z.P.Primary School Malegaon Khu.	22	Bante Nagsen Primary Ashramshala Wadgaon Wakhari R
2	Z.P.Primary School Varkheda	23	Bante Nagsen Primary Ashramshala Wadgaon Wakhari R
3	Z.P.Primary School Pokhari Sindkhed	24	Z.P.Primary School Dharkalyan
4	Z.P.Primary School Kumbefal Sindkhed	25	Z.P.Primary School Borkhedi
5	Z.P.Primary School Main Room No 1 Building North S	26	Z.P.Primary School Room No. 1 Nandapur
6	Z.P.Primary School Room No. 2 Main Building South	27	Z.P.Primary School Room No. 2 Nandapur
7	Z.P.Primary School Room No. 3 Main Building South	28	Z.P.Primary School Ahankar Deoulgaon
8	Z.P.Primary School Indalkarwadi	29	Z. P.Primary School East Side Panshendra
9	Z.P.Primary School Malshendra	30	Z. P.Primary School North Side Panshendra
10	Z.P.Primary School Room No. 1 Pirpimpalgaon	31	Z. P.Primary School Shrikrishna Nagar
11	Z.P.Primary School Room No. 2 Pirpimpalgaon	32	Z. P.P.School North-South Sided Building Jamwadi R
12	Z.P.Primary School Room No. 1 East Side Vanjar Um	33	Z. P.P.School Jamwadi West Side Building Room No.
13	Z.P.Primary School Room No. 2 West Side Vanjar Um	34	Z.P.Primary School Ghanewadi
14	Z.P.Primary School Room No. 1 Gondegaon	35	Z.P.Primary School Gundewadi
15	Z.P.Primary School Room No. 2 Gondegaon	36	Z.P.Primary School Nidhona
16	Z.P.Primary School Dhavedi	37	Z.P.Primary School Tandulwadi Khurd
17	Z.P.Primary School East Side Kadwanchi	38	Z.P.Primary School Nagewadi
18	Z.P.Primary School Middel Side Kadwanchi	39	Z.P.P.S South Side Daregaon
19	Z.P.Primary School Warud	40	Z.P.P.S. North Side Daregaon
20	Z.P.Primary School Room No. 1 South Side Navha	41	Kamgar Kalyan Kendra Room No. 1 Jalna
21	Z.P.Primary School Room No. 4 Middle Side Navha	42	Kamgar Kalyan Kendra East Side Room No. 2 Jalna

Contd....

**Polling Station Level Election Results**

**Polling Station-wise Votes Secured by Overall Top Five Parties in Jalna Assembly in Assembly Election (AE) under Jalna Parliamentary Constituency in Maharashtra (2019)**

Number of Polling Station	Winner - Gorantyal Kailas Kisanrao (INC)	Runner-up - Arjun Panditrao Khotkar (SHS)	3rd - Ashok Kharat (VBA)	4th - Rashid Abdul Ajij (BSP)	5th - Ekbal Ahemad Tajoddin Khan (AIMIM)	NOTA	Other	Total Votes Secured
36	282	253	160	4	4	2	48	753
37	131	165	80	4	1	2	118	501
38	118	428	53	5	1	11	34	650
39	346	464	81	15	1	2	56	965
40	324	410	35	6	1	4	43	823
41	272	73	1	70	26	2	23	467
42	222	39	2	35	12	0	13	323
43	125	110	3	31	3	0	15	287
44	252	190	13	0	0	1	23	479
45	313	153	25	78	6	5	31	611
46	344	124	36	88	14	0	15	621
47	313	86	26	207	5	4	31	672
48	204	144	4	89	7	4	23	475
49	162	113	17	119	10	0	14	435
50	182	161	14	146	5	4	27	539
51	181	160	16	106	4	1	29	497
52	215	203	20	16	2	4	9	469
52A	164	161	11	13	0	2	21	372
53	378	240	23	60	5	3	16	725
54	403	125	52	99	4	2	14	699
55	242	213	36	39	1	3	12	546
56	471	190	114	22	4	3	29	833
57	425	137	53	131	6	1	17	770
58	409	162	2	37	23	5	53	691
59	249	52	1	42	26	3	29	402
60	249	68	0	38	21	1	11	388
61	441	126	3	32	14	2	15	633
62	280	68	1	24	9	1	20	403
63	336	238	0	6	4	6	6	596
64	199	157	0	2	2	2	2	364
65	404	179	6	8	6	8	5	616
66	271	223	0	13	2	1	10	520
67	391	219	2	18	8	5	26	669
68	277	188	4	3	2	0	6	480
69	321	219	18	2	10	9	9	588

Contd....

## Polling Station Level Election Results

### Winner, Runner-up and 3rd Party Position & Winning Margin According to Polling Stations in Jalna Assembly in Assembly Election (AE) under Jalna Parliamentary Constituency in Maharashtra (2019)

Polling Station Number	Winner Party	Winner Votes (%)	Runner-up Party	Runner-up Votes (%)	Winning Margin Votes (%)	Third Party	Third Party Votes (%)	Other Votes (%)
70	SHS	263 (49.81)	INC	222 (42.05)	41 (7.76)	AIMIM	16 (3.03)	27 (5.11)
71	INC	336 (50.45)	SHS	279 (41.89)	57 (8.56)	AIMIM	16 (2.4)	35 (5.26)
72	INC	339 (47.41)	SHS	306 (42.8)	33 (4.61)	AIMIM	25 (3.5)	45 (6.29)
73	INC	310 (51.41)	SHS	208 (34.49)	102 (16.92)	AIMIM	38 (6.3)	47 (7.79)
74	SHS	281 (47.31)	INC	270 (45.45)	11 (1.86)	AIMIM	13 (2.19)	30 (5.05)
75	SHS	347 (49.5)	INC	324 (46.22)	23 (3.28)	BSP	7 (1)	23 (3.28)
76	INC	346 (51.11)	SHS	291 (42.98)	55 (8.13)	VBA	11 (1.62)	29 (4.28)
77	INC	350 (55.91)	SHS	243 (38.82)	107 (17.09)	BSP	13 (2.08)	20 (3.19)
78	INC	329 (55.2)	SHS	156 (26.17)	173 (29.03)	BSP	71 (11.91)	40 (6.71)
79	INC	334 (45.38)	BSP	206 (27.99)	128 (17.39)	SHS	162 (22.01)	34 (4.62)
80	INC	338 (59.93)	SHS	180 (31.91)	158 (28.02)	AIMIM	9 (1.6)	37 (6.56)
81	INC	347 (57.26)	SHS	218 (35.97)	129 (21.29)	BSP	20 (3.3)	21 (3.47)
82	INC	431 (56.34)	SHS	280 (36.6)	151 (19.74)	BSP	22 (2.88)	32 (4.18)
83	INC	351 (53.75)	SHS	269 (41.19)	82 (12.56)	IND (DPD)	8 (1.23)	25 (3.83)
84	INC	446 (70.02)	SHS	107 (16.8)	339 (53.22)	BSP	51 (8.01)	33 (5.18)
85	INC	274 (49.1)	SHS	267 (47.85)	7 (1.25)	BSP	5 (0.9)	12 (2.15)
86	INC	287 (73.59)	SHS	52 (13.33)	235 (60.26)	BSP	31 (7.95)	20 (5.13)
87	INC	219 (50.81)	SHS	195 (45.24)	24 (5.57)	BSP	6 (1.39)	11 (2.55)
88	INC	214 (54.18)	SHS	169 (42.78)	45 (11.4)	BSP	3 (0.76)	9 (2.28)
89	INC	339 (56.88)	SHS	209 (35.07)	130 (21.81)	VBA	9 (1.51)	39 (6.54)
90	INC	258 (55.48)	SHS	186 (40)	72 (15.48)	VBA	5 (1.08)	16 (3.44)
91	INC	355 (66.11)	SHS	150 (27.93)	205 (38.18)	VBA	16 (2.98)	16 (2.98)
92	INC	200 (63.29)	SHS	85 (26.9)	115 (36.39)	VBA	17 (5.38)	14 (4.43)
93	INC	441 (70.45)	SHS	157 (25.08)	284 (45.37)	VBA	13 (2.08)	15 (2.4)
94	INC	119 (52.42)	SHS	86 (37.89)	33 (14.53)	VBA	8 (3.52)	14 (6.17)
95	INC	251 (62.59)	SHS	123 (30.67)	128 (31.92)	VBA	11 (2.74)	16 (3.99)
96	INC	372 (63.05)	SHS	167 (28.31)	205 (34.74)	VBA	23 (3.9)	28 (4.75)
97	INC	448 (67.27)	SHS	161 (24.17)	287 (43.1)	AIMIM	18 (2.7)	39 (5.86)
98	INC	458 (67.35)	SHS	163 (23.97)	295 (43.38)	VBA	17 (2.5)	42 (6.18)
99	INC	384 (58.27)	SHS	197 (29.89)	187 (28.38)	VBA	27 (4.1)	51 (7.74)
100	INC	394 (52.89)	SHS	290 (38.93)	104 (13.96)	VBA	14 (1.88)	47 (6.31)
101	INC	389 (59.21)	SHS	203 (30.9)	186 (28.31)	BSP	20 (3.04)	45 (6.85)
102	INC	247 (53)	SHS	107 (22.96)	140 (30.04)	BSP	64 (13.73)	48 (10.3)
102A	INC	218 (50)	SHS	129 (29.59)	89 (20.41)	BSP	43 (9.86)	46 (10.55)
103	INC	319 (55.38)	SHS	154 (26.74)	165 (28.64)	BSP	28 (4.86)	75 (13.02)

Contd....

## Socio-Economic Amenities - Rural

### Access to Education Facilities

Particulars	Number of Villages (% of Population)				
	Available	Not Available	If Not Available (Distance of Nearest Facility)		
			A	B	C
Govt. Primary School	74 (100)	1 (0)	0 (0)	1 (0)	0 (0)
Private Primary School	4 (11)	71 (89)	0 (0)	0 (0)	0 (0)
Govt. Middle School	61 (92)	14 (8)	6 (4)	0 (0)	4 (2)
Private Middle School	6 (15)	69 (85)	1 (1)	2 (1)	1 (1)
Govt. Secondary School	14 (28)	61 (72)	4 (3)	4 (4)	12 (14)
Private Secondary School	6 (15)	69 (85)	16 (17)	17 (19)	3 (3)
Govt. Senior Secondary School	8 (18)	67 (82)	3 (3)	8 (10)	10 (8)
Private Senior Secondary School	2 (6)	73 (94)	15 (20)	21 (26)	8 (9)
Govt. Arts and Science Degree College	0 (0)	75 (100)	0 (0)	2 (3)	28 (30)
Private Arts and Science Degree College	0 (0)	75 (100)	4 (9)	18 (29)	23 (29)
Govt. Engineering College	0 (0)	75 (100)	0 (0)	2 (2)	20 (22)
Private Engineering College	0 (0)	75 (100)	3 (6)	14 (23)	36 (47)
Govt. Medicine College	0 (0)	75 (100)	0 (0)	2 (3)	30 (34)
Private Medicine College	0 (0)	75 (100)	1 (4)	7 (10)	35 (49)
Govt. Management Institute	0 (0)	75 (100)	0 (0)	2 (3)	30 (34)
Private Management Institute	0 (0)	75 (100)	1 (4)	7 (10)	35 (49)
Govt. Polytechnic	0 (0)	75 (100)	0 (0)	3 (5)	29 (31)
Private Polytechnic	1 (2)	74 (98)	2 (5)	13 (20)	27 (36)
Govt. Vocational Training School/ITI	0 (0)	75 (100)	0 (0)	5 (9)	35 (41)
Private Vocational Training School/ITI	0 (0)	75 (100)	3 (6)	12 (18)	20 (26)
Govt. Non Formal Training Centre	0 (0)	75 (100)	0 (0)	3 (6)	35 (41)
Private Non Formal Training Centre	0 (0)	75 (100)	3 (6)	14 (21)	20 (26)
Govt. School For Disabled	0 (0)	75 (100)	0 (0)	3 (6)	32 (35)
Private School For Disabled	0 (0)	75 (100)	4 (8)	14 (21)	22 (31)
Government Others	0 (0)	75 (100)	0 (0)	0 (0)	0 (0)
Private Others	5 (5)	70 (95)	0 (0)	0 (0)	0 (0)

Note : Distance A : Less than 5 km; B : Between 5-10 km; C : 10+ km.; Source : Data Analysis is based on 2011 Census.

## DISCLAIMER

The Terms of Use and Disclaimer of Datanet India Private Limited (hereinafter referred to as "Datanet") for use of this analysis report of **Jalna Assembly Constituency (Jalna Vidhan Sabha)** :-

1. **Assembly Factbook™** is a Registered Trade Mark owned by Datanet.
2. All the maps are sketched and graphical representation only and have not been drawn to the scale and also not to represent the actual geographical area or boundary of the unit.
3. The data for the aforesaid analysis is based on authentic sources and has been culled from the various publications of Census, CSO and NSSO for district and block level data, various central and state government departments, Central & State Elections Commissions and the concerned Returning Officers' releases, Electoral Rolls, Election results and allied publications, internal assessment, surveys, estimates and analysis. Therefore, certain adjustment of data at micro level may have been done to arrive closer to the macro data.
4. Data have been provided on an "As Is" and "As AVAILABLE" basis
5. The colours shown in the maps or diagram and charts of a particular party, alliance or AC are indicative and do not represent them.
6. This publication which includes maps, sheets, graphs and data would be the property under copyright of Datanet only. The user may use these for its internal study, analysis and research purposes. It's public display, re-selling or any commercial uses by the user are not allowed.
7. Datanet has taken due care and caution in compilation and processing of data and allied information, but does not guarantee the accuracy, adequacy or completeness of any information/analysis and will be not responsible for any errors or omissions or for the results obtained from the use of such information/analysis.
8. All the contents for the publication have been culled from various authentic sources and Datanet reasonably believes such sources to be reliable, but does not make any representations, express or implied as to the accuracy or fitness of use of such information. The information or contents of the information/analysis do not constitute advice and should not be relied upon in making (or refraining from making) any decision. Any reliance placed upon the information provided by Datanet is the sole responsibility and strictly at the user's risk.
9. In no event will Datanet be liable for any damages (including, without limitation, damages for loss of business projects, or loss of profits) arising in contract, tort or otherwise from the use of or inability to use any of its contents, or from any action taken (or refrained from being taken) as a result of using the analysis or any of its contents. Datanet its directors, owners, editors, officials, employees, distributor and agents or any associate will not be liable for any errors in the information contained or any consequences arising from the use of the contents of the provided information/analysis.
10. If any provision of these terms and conditions is held invalid or illegal or unenforceable for any reason by any court of competent jurisdiction, such provision shall be severed and the remainder of provisions of the terms and conditions shall continue in full force and effect as if the Term of Use had been executed with the invalid, illegal or unenforceable provision eliminated.
11. If there are any discrepancies in the information provided, please bring it to attention of Datanet for suitable rectification measures.

**Buy Online This Complete Book At  
Datanet India eBooks Store**

[www.indiastatpublications.com](http://www.indiastatpublications.com)

or go directly at

[http://www.indiastatpublications.com/  
Assembly\\_factbook/Maharashtra/Jalna/ Jalna](http://www.indiastatpublications.com/Assembly_factbook/Maharashtra/Jalna/Jalna)

 **indiastat**elections

ISBN - 978-93-5293-233-7



9 789352 932337