



Maharashtra

# Assembly Factbook™

Paithan Assembly Constituency



Key Electoral Data of Paithan  
Assembly Constituency (Vidhan Sabha)

Maharashtra

# Assembly Factbook™

Paithan Assembly Constituency



Paithan Vidhan Sabha

## **Editor & Director**

Dr. R.K. Thukral

## **Research Editor**

Dr. Shafeeq Rahman

## **Compiled, Researched and Published by Datanet India Pvt. Ltd.**

D-100, 1st Floor,

Okhla Industrial Area, Phase-I,  
New Delhi- 110020.

Ph.: 91-11- 43580781-84

Email : support@indiastatpublications.com

Website : www.indiastatelections.com

## **Online Book Store :**

www.indiastatpublications.com

**Report No. :** AFB/MH-110-0125

**ISBN :** 978-93-5293-309-9

**First Edition :** January, 2018

**Eighth Updated Edition :** January, 2025

**Price :** Rs. 11500/-

US\$ 310

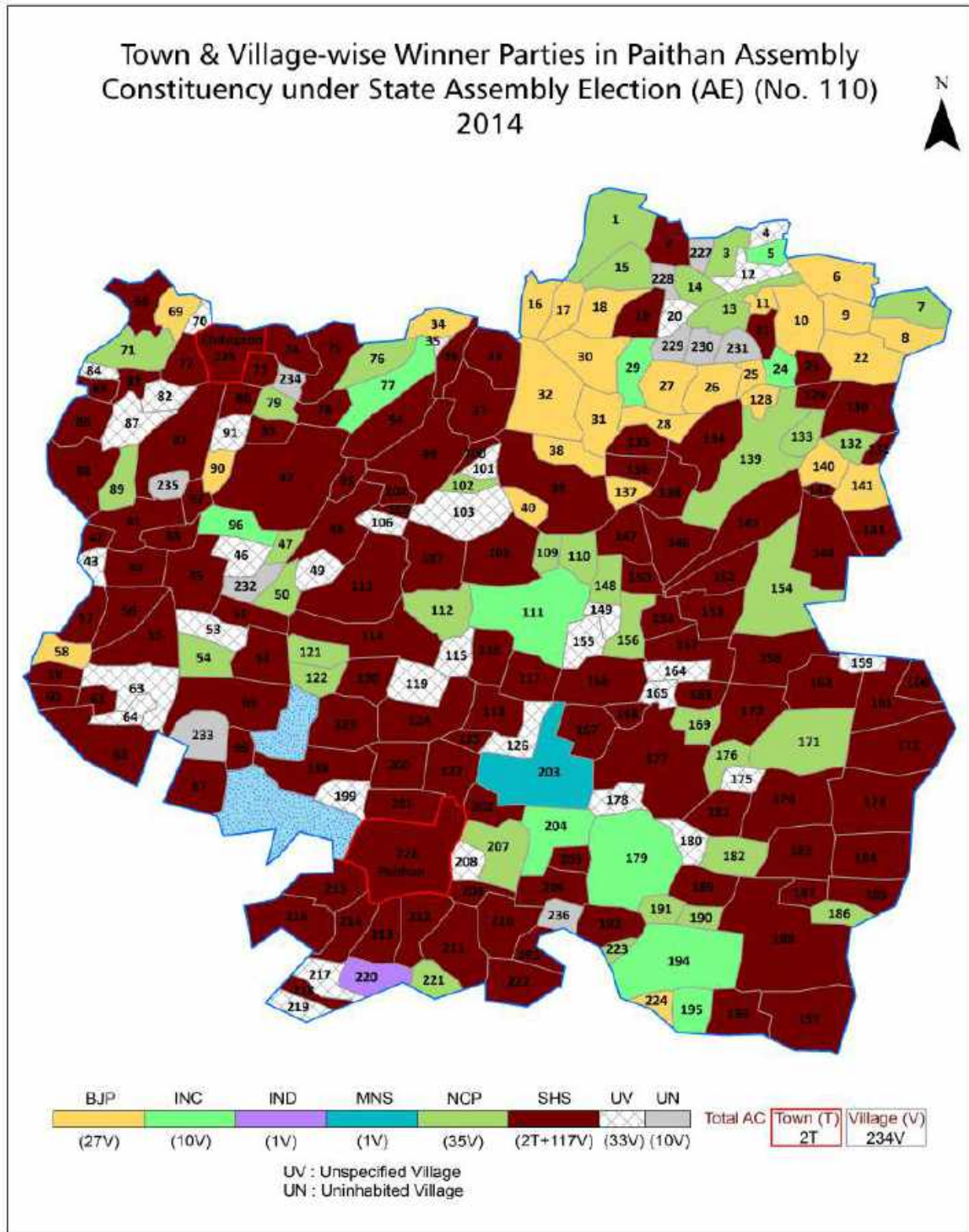
**© Datanet India Pvt. Ltd.**

All rights reserved. No part of this book may be reproduced, stored in a retrieval system or transmitted in any form or by any means, mechanical photocopying, photographing, scanning, recording or otherwise without the prior written permission of the publisher. Please refer to Disclaimer at page no. 209 for the use of this publication.

Printed in India

No.	Particulars	Page No.
	<b>Introduction</b>	
1	Assembly Constituency - (Vidhan Sabha) at a Glance   Features of Assembly as per Delimitation Commission of India (2008)	1-2
	<b>Location and Political Maps</b>	
2	Location Map   Boundaries of Assembly Constituency - (Vidhan Sabha in District   Boundaries of Assembly Constituency under Parliamentary Constituency - (Lok Sabha)   Town & Village-wise Winner Parties- 2024-PE, 2024-AE, 2019-PE, 2019-AE, 2014-PE and 2014-AE	3-10
	<b>Administrative Setup (2011)</b>	
3	District   Sub-district   Towns   Villages   Inhabited Villages   Uninhabited Villages   Village Panchayat   Intermediate Panchayat	11-22
	<b>Demographics (2011)</b>	
4	Population   Households   Rural/Urban Population   Towns and Villages by Population Size   Sex Ratio (Total & 0-6 Years)   Religious Population   Social Population   Literacy Rate	23-24
	<b>Electoral Features</b>	
5	Important Dates of Last Elections Held   Electors by Gender   Service Electors   Voters   Voters Turnout   Polling Stations & Average Number of Electors per Polling Station   Electors by Age Group   Present Elected Representatives	25-30
	<b>Historical Summary Election Results</b>	
6	Vote Share of Major Parties   Winning Margin (Number & Percentage   Polarity of Parties   Summary Result of Assembly Segment of Parliamentary Elections 2024, 2019, 2014, 2009, 2004 and 1999   Summary Result of Assembly Elections 2024, 2019, 2014, 2009, 2004, 1999, 1995, 1990, 1985, 1980, 1978, 1972, 1967 and 1962	31-52
	<b>Polling Station Level Election Results</b>	
7	Name and Number of Polling Station 2024-PE, 2024-AE, 2019-PE, 2019-AE, 2014-PE and 2014-AE   Polling Station-wise Electors, Voters & Voters Turnout 2024-PE, 2024-AE, 2019-PE, 2019-AE, 2014-PE and 2014-AE   Polling Station wise Elections Results 2024-PE, 2024-AE, 2019-PE, 2019-AE, 2014-PE & 2014-AE	53-187
	<b>Share of Assembly Constituency</b>	
8	Share of Assembly Constituency - (Vidhan Sabha) in State, District and Parliamentary Constituency - (Lok Sabha)	188
	<b>Socio-Economic Amenities (2011)</b>	
9	Access to Administrative Units   Agricultural, Manufacturing and Industrial Commodities   Demographic Indicators   Education   Health & Manpower   Drinking Water Supply   Sanitation   Entertainment and Recreations Infrastructure   Power   Food Allocation Distribution and Marketing of Agriculture Commodities Infrastructure   Transport and Road Infrastructure   Communication   Banking and Financial Services   Land Use   Irrigation Source	190-204
10	<b>Abbreviation &amp; Sources</b>	206-207
11	<b>Disclaimer</b>	209

Location & Political Map



## Administrative Setup

### List of Village Panchayat & Intermediate Panchayat (Block) Name - 2011

Village Name	Village Panchayat Name	Intermediate Panchayat Name
Abdullapur	Georai Bk	Paithan
Adgaon	Adgaon	Paithan
Adgaon Kh	-	Aurangabad
Adool Bk.	Adool	Paithan
Adool Kh.	Adool Kh	Paithan
Adool Tanda	Adool Tanda	Paithan
Agar-nandur (N.V.)	Apegaon	Paithan
Akhatwada	-	Paithan
Alipur	Alipur	Paithan
Aliyabad	Aliyabad	Paithan
Amrapur	Pimpalwadi	Paithan
Anandpur	-	Paithan
Antarwali Khandi	-	Paithan
Apatgaon	Apatgaon	Aurangabad
Apegaon	-	Paithan
Aurangpur	Shekta	Paithan
Awade Ucheqaon	-	Paithan
Babhulgaon	Babhulgaon	Paithan
Balanagar	Balanagar	Paithan
Balapur	Mulani Wadgaon	Paithan
Ballapur	Imampur	Paithan
Bangala Tanda	Bigon	Paithan
Banni Tanda	Bidven	Paithan
Bebalyachiwadi	-	Aurangabad
Bhalgaon	Bhalgaon	Aurangabad
Bidkin	Bidkin	Paithan
Bokud Jalgaon	Bokud Jalgaon	Paithan
Borgaon	Isarwadi	Paithan
Bramhagaon	-	Paithan

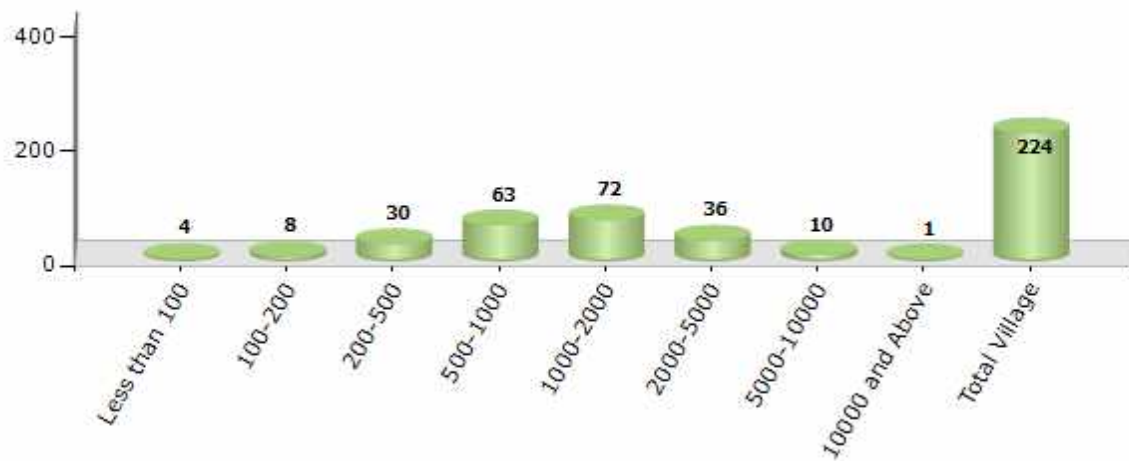
Contd....

## Demographics

### Number of Villages by Population Size - 2011

Less than 100	100-200	200-500	500-1000	1000-2000	2000-5000	5000-10000	10000 and Above	Total Village
4	8	30	63	72	36	10	1	224

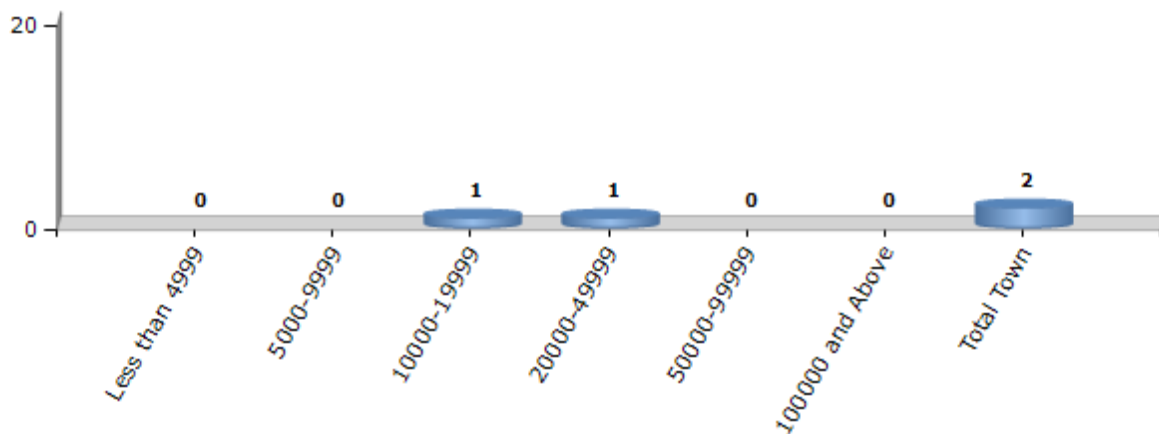
Number of Villages by Population Size - 2011



### Number of Towns by Population Size - 2011

Less than 4999	5000-9999	10000-19999	20000-49999	50000-99999	100000 and Above	Total Town
0	0	1	1	0	0	2

Number of Towns by Population Size - 2011

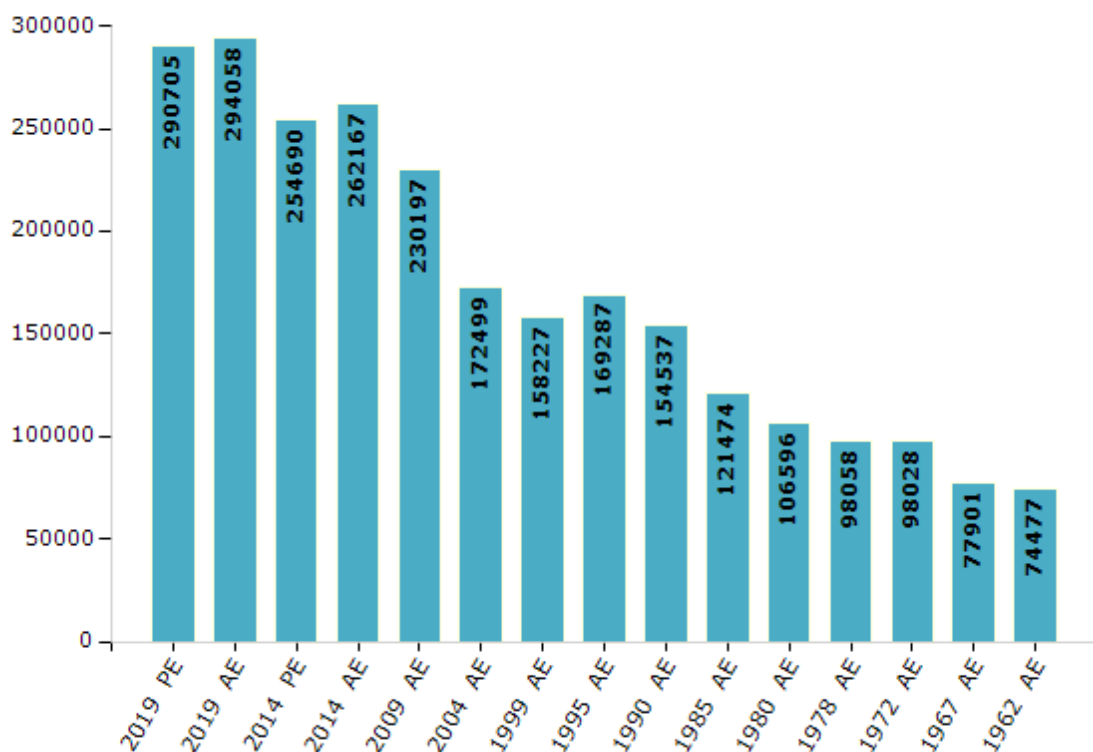


## Electoral Features

### Electors by Male & Female

Year	Male	Female	Others	Total	Year	Male	Female	Others	Total
2019 PE	154727	135976	2	290705	1999 AE	80027	78200	-	158227
2019 AE	156235	137821	2	294058	1995 AE	85329	83958	-	169287
2014 PE	137627	117063	0	254690	1990 AE	79927	74610	-	154537
2014 AE	141216	120951	0	262167	1985 AE	60344	61130	-	121474
2009 PE	-	-	-	-	1980 AE	51146	55450	-	106596
2009 AE	122238	107959	-	230197	1978 AE	48282	49776	-	98058
2004 PE	-	-	-	-	1972 AE	49671	48357	-	98028
2004 AE	89859	82640	-	172499	1967 AE	-	-	-	77901
1999 PE	-	-	-	-	1962 AE	-	-	-	74477

Number of Electors



Note : AE : Assembly Election, PE : Assembly Segment of Parliamentary Election



## Historical Summary Election Results

### Summary Result of Assembly Election - 2014

Candidate Name	Party	Votes	Votes %
Bhumre Sandipanrao Aasaram	SHS	66991	34.52
Waghchaure Sanjay Yadavrao	NCP	41952	21.62
Hiwale Vinayak Laxman	BJP	29957	15.44
Kale Ravindra Shivajirao	INC	24957	12.86
Sunil Shivaji Shinde	MNS	7091	3.65
Chormale Ramnath Khushalrao	IND	5867	3.02
Shaikh Abbas Shaikh Kasam	IND	5009	2.58
Akbar Rahimoddin Shaikh	BSP	1756	0.9
Babasaheb Bhausahab Jadhav	IND	1318	0.68
Gaikwad Rajesh	IND	1210	0.62
Ranpise Shailendra Vilas	IND	1098	0.57
Ranjana Dnyanoba Kasab	BMUP	1004	0.52
Chandrashekhar Kacharu Sarode	PWPI	936	0.48
Nayna Rangnath Gawali	IND	696	0.36
Ashok Chandrabhan Kundhhare	IND	688	0.35
Ghule Babasaheb Ramrao	IND	638	0.33
Vijaysinh Panditrao Bodkhe	IND	603	0.31
Nahulikar Sunil Keshav	ANC	481	0.25
Rupekar Shyam Pavalas	IND	408	0.21
	NOTA	1382	0.71

## Polling Station Level Election Results

### Number and Name of Polling Stations (PS) (2019 AE)

Number of Polling Stations	Name of Polling Stations	Number of Polling Stations	Name of Polling Stations
1	Z.P.P.S. Hanumantgaon Room No. 1	22	Z.P.C.P.S. Bidkin Old Bldg. West Side R.C.C. Kholi Kr.2X
2	Z.P.P.S. Naygawhankholi Kr.1X	23	Z. P. Ken. Pra. Shala Junya Imaratichya Pashchime R.C.C. Kadil Kholi Kr.3X
3	Z.P.P.S. Kesapuri Room No. 1	24	Z. P. Ken. Pra. Shala Bidakin Junya Imaratichya Pashchime Kadil Kholi Kr.4X
4	Z.P.P.S. Babhulgaon Room No. 1	25	Z. P. Ken. Pra. Shala Junya Imaratichya Pashchime Kadil Kholi Kr.5X
5	Z.P.P.S. Paithankheda Kholi Kr.1X	26	Z. P. Pra. Sha. Farola Tanda Kholi Kr.1X
6	Z.P.P.S. Imampur Room No. 2	27	Z. P. Pra. Sha. Farola Tanda Kr.2X
7	Z.P Pra Sha Gadheganv Gangapur Utar Baju Kholi Kr.1.X	28	Z. P. Pra. Shala Krushnapur Purvekadil Kholi Kr. 3
8	Jilha Parishad Pra. Shala Mharola Kholi Kr.1X	29	Z.P.P.S. Bangalatanda Kholi No. 1X
9	Jilha P. K. Pra. Shala Ranjanaganv Khuri East Baju Kholi Kr.1X	30	Z.P.P.S. Bangalatanda Kholi No. 2
10	Z.P.C.P.S.Ranjangaon Khuri East Side Room No.2	31	Z.P.P.S. Vadagawhan Kholi No. 1
11	Jilha P. K. Pra. Shala Ranjanaganv Khuri West Baju Kholi Kr.3X	32	Z.P.P.S. Chincholi Kholi No. 1
12	Chhatrapati Sambhaji Vidyalay Rajani East Baju Kholi Kr.1X	33	Z.P.P.S. Shivani Kholi No. 3X
13	Z.P.P.S. Gidhada Room No. 1	34	Z.P.P.S. Farola Kholi No. 2
14	Jilha Parishad Pra. Shala Aliyabad Navin Imarat Kholi Kr.1X	35	Z.P.P.S. Pangara Itava (Ni) Room No. 1X
15	Z.P.P.S. Sompuri Room No. 2	36	Z. P. K. Pra. Shala Chiteganv East Bajuchi Kholi
16	S. Bhu. Vidyalay Bidakin Kholi Kr. 1	37	Z.P.K.P.S. Chitegaon East Side Room No.2
17	S. Bhu. Vidyalay Bidakin Kho. Kr. 2X	38	Z. P. K. Pra. Shala Chitegaon Pashchima Bajuchi Kh
18	S. Bhu. Vidyalay Bidakin Kho. Kr. 3X	39	Z.P.K.P.S. Chitrgaon West Side Kholi No.4
19	S. Bhu. Vidyalay Bidakin Kholi Kr. 4X	39A	Z.P.K.P.S. Chitrgaon West Side Kholi No.4
20	S. B. Vidyalay Bidakin Kholi Kr..5X	40	Z.P.P.S. Patode Wadgaon Kholi No. 1
21	Z. P. Ken. Pra. Shala Bidakin Juni Imarat Pashchim R.C.C. Kholi Kr.1X	41	Z.P.P.S. Bokud Jalgaon Kholi No. 1X

Contd....

## Polling Station Level Election Results

### Polling Station-wise Votes Secured by Overall Top Five Parties in Paithan Assembly in Assembly Election (AE) under Jalna Parliamentary Constituency in Maharashtra (2019)

Number of Polling Station	Winner - Bhumare Sandipanrao Asaram (SHS)	Runner-up - Dattatray Radhakisan Gorde (NCP)	3rd - Chavhan Vijay Ambadas (VBA)	4th - Pralhad Dhondiram Rathod (AIMIM)	5th - Dhondibhau Bhimbhau Pujari (IND)	NOTA	Other	Total Votes Secured
36	328	286	205	99	10	4	36	968
37	293	212	199	134	13	3	19	873
38	223	180	230	120	11	7	37	808
39	245	140	124	71	8	5	11	604
39A	208	163	169	127	2	8	30	707
40	253	205	24	0	28	1	20	531
41	351	336	64	5	21	4	15	796
42	107	157	360	22	4	5	32	687
43	122	76	102	295	4	3	21	623
44	141	12	359	43	10	10	35	610
45	262	198	40	85	230	8	74	897
46	196	111	164	117	145	10	54	797
47	171	78	143	30	95	6	34	557
48	124	78	332	30	47	2	48	661
49	274	30	480	70	18	8	59	939
50	403	156	155	86	11	4	35	850
51	490	158	218	26	35	10	54	991
52	347	160	60	32	8	5	30	642
53	186	88	28	6	7	4	27	346
54	44	31	237	69	5	5	27	418
55	54	4	117	194	0	3	29	401
56	383	142	17	6	5	7	22	582
57	500	152	92	11	34	8	35	832
58	157	84	303	101	6	4	39	694
59	269	350	16	43	13	8	31	730
60	336	169	68	42	8	5	37	665
61	317	177	151	311	15	16	70	1057
62	223	39	5	7	17	3	14	308
63	162	78	148	80	19	5	28	520
64	425	124	91	42	10	1	18	711
65	231	49	24	166	182	1	45	698
66	348	77	5	3	2	3	22	460
67	227	65	81	296	2	5	29	705
68	213	245	84	2	181	3	63	791
69	335	113	24	29	9	2	20	532

Contd....

## Polling Station Level Election Results

### Winner, Runner-up and 3rd Party Position & Winning Margin According to Polling Stations in Paithan Assembly in Assembly Election (AE) under Jalna Parliamentary Constituency in Maharashtra (2019)

Polling Station Number	Winner Party	Winner Votes (%)	Runner-up Party	Runner-up Votes (%)	Winning Margin Votes (%)	Third Party	Third Party Votes (%)	Other Votes (%)
70	SHS	362 (39.35)	NCP	341 (37.07)	21 (2.28)	VBA	138 (15)	79 (8.59)
71	SHS	363 (54.42)	NCP	235 (35.23)	128 (19.19)	AIMIM	24 (3.6)	45 (6.75)
72	SHS	238 (40.61)	AIMIM	158 (26.96)	80 (13.65)	NCP	124 (21.16)	66 (11.26)
73	SHS	420 (50.06)	NCP	204 (24.31)	216 (25.75)	VBA	131 (15.61)	84 (10.01)
74	SHS	356 (55.54)	NCP	237 (36.97)	119 (18.57)	VBA	13 (2.03)	35 (5.46)
75	SHS	322 (52.27)	NCP	198 (32.14)	124 (20.13)	VBA	45 (7.31)	51 (8.28)
76	SHS	332 (51.88)	NCP	192 (30)	140 (21.88)	VBA	47 (7.34)	69 (10.78)
77	SHS	308 (61.23)	NCP	152 (30.22)	156 (31.01)	AIMIM	11 (2.19)	32 (6.36)
78	SHS	289 (53.92)	NCP	187 (34.89)	102 (19.03)	VBA	19 (3.54)	41 (7.65)
79	SHS	180 (71.15)	NCP	55 (21.74)	125 (49.41)	VBA	11 (4.35)	7 (2.77)
80	SHS	473 (66.25)	NCP	204 (28.57)	269 (37.68)	AIMIM	8 (1.12)	29 (4.06)
81	SHS	365 (58.97)	NCP	169 (27.3)	196 (31.67)	AIMIM	32 (5.17)	53 (8.56)
82	NCP	261 (37.13)	AIMIM	243 (34.57)	18 (2.56)	SHS	172 (24.47)	27 (3.84)
83	SHS	360 (61.02)	NCP	121 (20.51)	239 (40.51)	AIMIM	70 (11.86)	39 (6.61)
84	SHS	274 (39.65)	NCP	269 (38.93)	5 (0.72)	VBA	57 (8.25)	91 (13.17)
85	SHS	277 (35.11)	NCP	243 (30.8)	34 (4.31)	AIMIM	121 (15.34)	148 (18.76)
86	SHS	171 (76.34)	NCP	25 (11.16)	146 (65.18)	VBA	16 (7.14)	12 (5.36)
87	SHS	80 (44.44)	NCP	66 (36.67)	14 (7.77)	AIMIM	3 (1.67)	31 (17.22)
88	SHS	282 (67.63)	NCP	122 (29.26)	160 (38.37)	IND (SRB)	3 (0.72)	10 (2.4)
89	SHS	472 (75.28)	NCP	90 (14.35)	382 (60.93)	VBA	25 (3.99)	40 (6.38)
90	SHS	371 (47.63)	NCP	319 (40.95)	52 (6.68)	VBA	16 (2.05)	73 (9.37)
91	SHS	172 (42.79)	NCP	122 (30.35)	50 (12.44)	AIMIM	80 (19.9)	28 (6.97)
92	SHS	345 (64.97)	NCP	122 (22.98)	223 (41.99)	IND (DBP)	36 (6.78)	28 (5.27)
93	SHS	578 (64.01)	NCP	190 (21.04)	388 (42.97)	IND (DBP)	56 (6.2)	79 (8.75)
94	SHS	336 (63.64)	NCP	96 (18.18)	240 (45.46)	AIMIM	27 (5.11)	69 (13.07)
95	SHS	620 (77.21)	NCP	118 (14.69)	502 (62.52)	BSP	16 (1.99)	49 (6.1)
96	SHS	295 (57.62)	NCP	173 (33.79)	122 (23.83)	IND (DBP)	17 (3.32)	27 (5.27)
97	SHS	356 (55.8)	NCP	167 (26.18)	189 (29.62)	IND (DBP)	49 (7.68)	66 (10.34)
98	SHS	409 (62.06)	IND (DBP)	97 (14.72)	312 (47.34)	NCP	78 (11.84)	75 (11.38)
99	SHS	352 (50.43)	NCP	108 (15.47)	244 (34.96)	VBA	82 (11.75)	156 (22.35)
100	VBA	115 (47.33)	SHS	65 (26.75)	50 (20.58)	NCP	41 (16.87)	22 (9.05)
101	SHS	432 (45.96)	NCP	336 (35.74)	96 (10.22)	IND (DBP)	84 (8.94)	88 (9.36)
102	NCP	259 (32.83)	SHS	254 (32.19)	5 (0.64)	AIMIM	112 (14.2)	164 (20.79)
103	AIMIM	400 (43.2)	SHS	283 (30.56)	117 (12.64)	NCP	141 (15.23)	102 (11.02)
104	SHS	373 (45.99)	NCP	308 (37.98)	65 (8.01)	VBA	50 (6.17)	80 (9.86)

Contd....

## Socio-Economic Amenities - Rural

### Access to Education Facilities

Particulars	Number of Villages (% of Population)				
	Available	Not Available	If Not Available (Distance of Nearest Facility)		
			A	B	C
Govt. Primary School	210 (99)	14 (1)	6 (0)	8 (0)	0 (0)
Private Primary School	10 (21)	214 (79)	0 (0)	0 (0)	0 (0)
Govt. Middle School	133 (85)	91 (15)	37 (7)	14 (3)	27 (4)
Private Middle School	8 (15)	216 (85)	7 (1)	4 (0)	2 (0)
Govt. Secondary School	44 (47)	180 (53)	38 (8)	40 (11)	52 (18)
Private Secondary School	12 (16)	212 (84)	24 (6)	14 (3)	5 (1)
Govt. Senior Secondary School	18 (27)	206 (73)	21 (6)	60 (22)	59 (20)
Private Senior Secondary School	5 (5)	219 (95)	26 (9)	20 (6)	15 (6)
Govt. Arts and Science Degree College	1 (6)	223 (94)	4 (1)	27 (10)	126 (55)
Private Arts and Science Degree College	1 (6)	223 (94)	4 (1)	15 (8)	47 (20)
Govt. Engineering College	0 (0)	224 (100)	1 (0)	12 (4)	108 (51)
Private Engineering College	0 (0)	224 (100)	2 (2)	2 (1)	99 (42)
Govt. Medicine College	0 (0)	224 (100)	0 (0)	9 (3)	186 (88)
Private Medicine College	0 (0)	224 (100)	1 (0)	0 (0)	28 (9)
Govt. Management Institute	0 (0)	224 (100)	0 (0)	9 (3)	186 (88)
Private Management Institute	0 (0)	224 (100)	1 (0)	0 (0)	28 (9)
Govt. Polytechnic	0 (0)	224 (100)	0 (0)	4 (1)	142 (63)
Private Polytechnic	1 (1)	223 (99)	1 (1)	6 (6)	70 (27)
Govt. Vocational Training School/ITI	0 (0)	224 (100)	1 (0)	10 (8)	187 (82)
Private Vocational Training School/ITI	1 (1)	223 (99)	0 (0)	5 (3)	20 (7)
Govt. Non Formal Training Centre	0 (0)	224 (100)	1 (0)	8 (5)	190 (88)
Private Non Formal Training Centre	0 (0)	224 (100)	0 (0)	1 (0)	24 (6)
Govt. School For Disabled	2 (2)	222 (98)	2 (3)	0 (0)	188 (84)
Private School For Disabled	0 (0)	224 (100)	1 (1)	2 (1)	29 (10)
Government Others	0 (0)	224 (100)	0 (0)	0 (0)	0 (0)
Private Others	43 (16)	181 (84)	0 (0)	0 (0)	0 (0)

Note : Distance A : Less than 5 km; B : Between 5-10 km; C : 10+ km.; Source : Data Analysis is based on 2011 Census.

## DISCLAIMER

The Terms of Use and Disclaimer of Datanet India Private Limited (hereinafter referred to as "Datanet") for use of this analysis report of **Paithan Assembly Constituency (Paithan Vidhan Sabha)** :-

1. **Assembly Factbook™** is a Registered Trade Mark owned by Datanet.
2. All the maps are sketched and graphical representation only and have not been drawn to the scale and also not to represent the actual geographical area or boundary of the unit.
3. The data for the aforesaid analysis is based on authentic sources and has been culled from the various publications of Census, CSO and NSSO for district and block level data, various central and state government departments, Central & State Elections Commissions and the concerned Returning Officers' releases, Electoral Rolls, Election results and allied publications, internal assessment, surveys, estimates and analysis. Therefore, certain adjustment of data at micro level may have been done to arrive closer to the macro data.
4. Data have been provided on an "As Is" and "As AVAILABLE" basis
5. The colours shown in the maps or diagram and charts of a particular party, alliance or AC are indicative and do not represent them.
6. This publication which includes maps, sheets, graphs and data would be the property under copyright of Datanet only. The user may use these for its internal study, analysis and research purposes. It's public display, re-selling or any commercial uses by the user are not allowed.
7. Datanet has taken due care and caution in compilation and processing of data and allied information, but does not guarantee the accuracy, adequacy or completeness of any information/analysis and will be not responsible for any errors or omissions or for the results obtained from the use of such information/analysis.
8. All the contents for the publication have been culled from various authentic sources and Datanet reasonably believes such sources to be reliable, but does not make any representations, express or implied as to the accuracy or fitness of use of such information. The information or contents of the information/analysis do not constitute advice and should not be relied upon in making (or refraining from making) any decision. Any reliance placed upon the information provided by Datanet is the sole responsibility and strictly at the user's risk.
9. In no event will Datanet be liable for any damages (including, without limitation, damages for loss of business projects, or loss of profits) arising in contract, tort or otherwise from the use of or inability to use any of its contents, or from any action taken (or refrained from being taken) as a result of using the analysis or any of its contents. Datanet its directors, owners, editors, officials, employees, distributor and agents or any associate will not be liable for any errors in the information contained or any consequences arising from the use of the contents of the provided information/analysis.
10. If any provision of these terms and conditions is held invalid or illegal or unenforceable for any reason by any court of competent jurisdiction, such provision shall be severed and the remainder of provisions of the terms and conditions shall continue in full force and effect as if the Term of Use had been executed with the invalid, illegal or unenforceable provision eliminated.
11. If there are any discrepancies in the information provided, please bring it to attention of Datanet for suitable rectification measures.

**Buy Online This Complete Book At  
Datanet India eBooks Store**

[www.indiastatpublications.com](http://www.indiastatpublications.com)

or go directly at

[http://www.indiastatpublications.com/  
Assembly\\_factbook/Maharashtra/Jalna/ Paithan](http://www.indiastatpublications.com/Assembly_factbook/Maharashtra/Jalna/Paithan)



**i** **india**stat**elections**

ISBN - 978-83-5293-309-9



9 789352 933099