



Maharashtra

Assembly Factbook™

Sillod Assembly Constituency



Key Electoral Data of Sillod
Assembly Constituency (Vidhan Sabha)

Maharashtra

Assembly FactbookTM

Sillod Assembly Constituency



Sillod Vidhan Sabha

Editor & Director

Dr. R.K. Thukral

Research Editor

Dr. Shafeeq Rahman

Compiled, Researched and Published by Datanet India Pvt. Ltd.

D-100, 1st Floor,

Okhla Industrial Area, Phase-I,
New Delhi- 110020.

Ph.: 91-11- 43580781-84

Email : support@indiastatpublications.com

Website : www.indiastatelections.com

Online Book Store :

www.indiastatpublications.com

Report No. : AFB/MH-104-0125

ISBN : 978-93-5293-352-5

First Edition : January, 2018

Eighth Updated Edition : January, 2025

Price : Rs. 11500/-

US\$ 310

© Datanet India Pvt. Ltd.

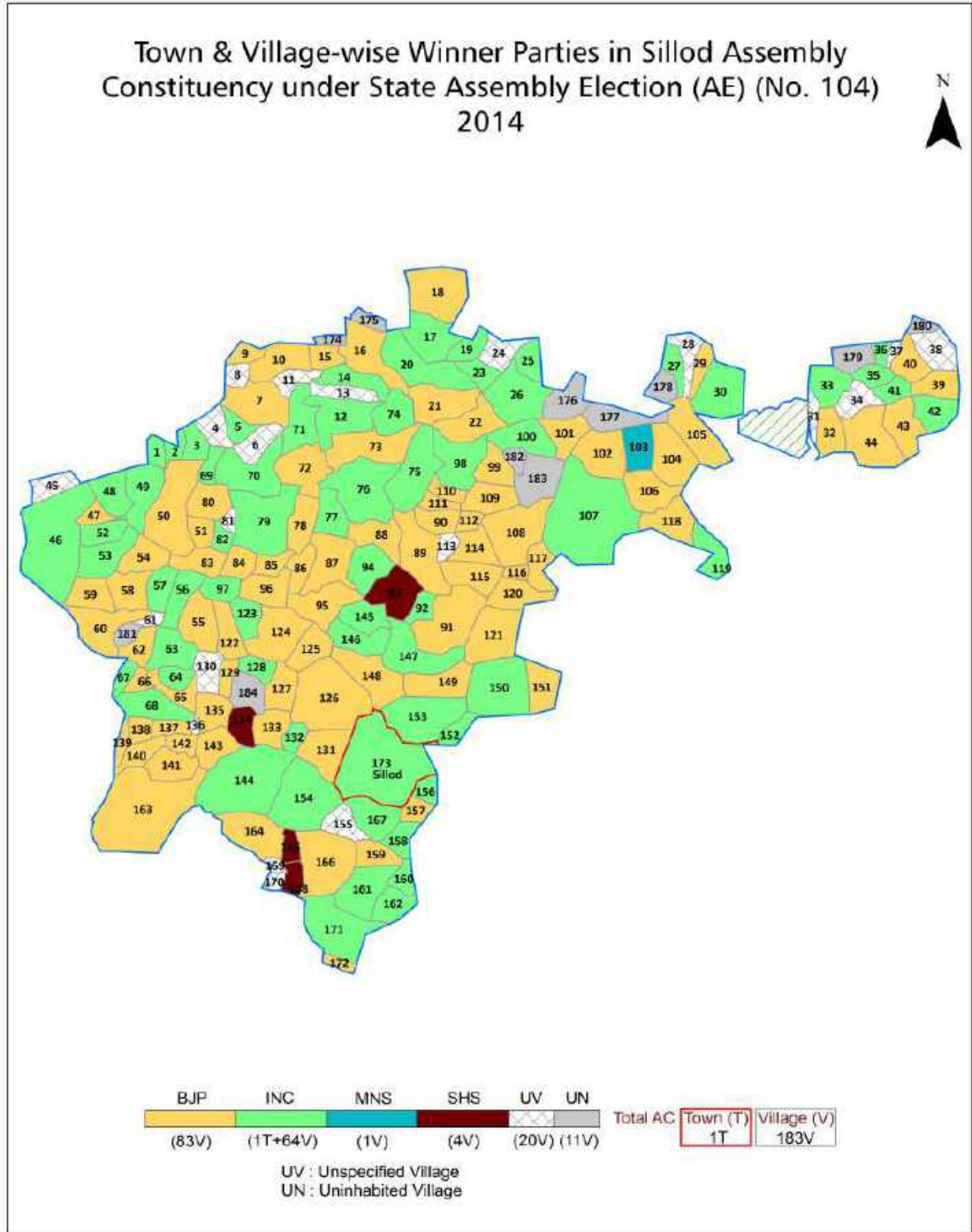
All rights reserved. No part of this book may be reproduced, stored in a retrieval system or transmitted in any form or by any means, mechanical photocopying, photographing, scanning, recording or otherwise without the prior written permission of the publisher. Please refer to Disclaimer at page no. 210 for the use of this publication.

Printed in India

Contents

No.	Particulars	Page No.
	Introduction	
1	Assembly Constituency - (Vidhan Sabha) at a Glance Features of Assembly as per Delimitation Commission of India (2008)	1-2
	Location and Political Maps	
2	Location Map Boundaries of Assembly Constituency - (Vidhan Sabha in District Boundaries of Assembly Constituency under Parliamentary Constituency - (Lok Sabha) Town & Village-wise Winner Parties- 2024-PE, 2024-AE, 2019-PE, 2019-AE, 2014-PE and 2014-AE	3-10
	Administrative Setup (2011)	
3	District Sub-district Towns Villages Inhabited Villages Uninhabited Villages Village Panchayat Intermediate Panchayat	11-20
	Demographics (2011)	
4	Population Households Rural/Urban Population Towns and Villages by Population Size Sex Ratio (Total & 0-6 Years) Religious Population Social Population Literacy Rate	21-22
	Electoral Features	
5	Important Dates of Last Elections Held Electors by Gender Service Electors Voters Voters Turnout Polling Stations & Average Number of Electors per Polling Station Electors by Age Group Present Elected Representatives	23-28
	Historical Summary Election Results	
6	Vote Share of Major Parties Winning Margin (Number & Percentage Polarity of Parties Summary Result of Assembly Segment of Parliamentary Elections 2024, 2019, 2014, 2009, 2004 and 1999 Summary Result of Assembly Elections 2024, 2019, 2014, 2009, 2004, 1999, 1995, 1990, 1985, 1980, 1978, 1972, 1967 and 1962	29-50
	Polling Station Level Election Results	
7	Name and Number of Polling Station 2024-PE, 2024-AE, 2019-PE, 2019-AE, 2014-PE and 2014-AE Polling Station-wise Electors, Voters & Voters Turnout 2024-PE, 2024-AE, 2019-PE, 2019-AE, 2014-PE and 2014-AE Polling Station wise Elections Results 2024-PE, 2024-AE, 2019-PE, 2019-AE, 2014-PE & 2014-AE	51-188
	Share of Assembly Constituency	
8	Share of Assembly Constituency - (Vidhan Sabha) in State, District and Parliamentary Constituency - (Lok Sabha)	189
	Socio-Economic Amenities (2011)	
9	Access to Administrative Units Agricultural, Manufacturing and Industrial Commodities Demographic Indicators Education Health & Manpower Drinking Water Supply Sanitation Entertainment and Recreations Infrastructure Power Food Allocation Distribution and Marketing of Agriculture Commodities Infrastructure Transport and Road Infrastructure Communication Banking and Financial Services Land Use Irrigation Source	191-205
10	Abbreviation & Sources	207-208
11	Disclaimer	210

Location & Political Map



Administrative Setup

List of Village Panchayat & Intermediate Panchayat (Block) Name - 2011

Village Name	Village Panchayat Name	Intermediate Panchayat Name
Adharwadi	Kelgaon	Sillod
Ajantha	Ajantha	Sillod
Ambhai	Ambhai	Sillod
Amkheda	Amkheda	Soegaon
Amsari	Amsari	Sillod
Amthana	Amthana	Sillod
Anad	Anad	Sillod
Andhari	Andhari	Sillod
Anvi	Anvi	Sillod
Asadi	Asadi	Sillod
Babhulgaon Bk.	Babhulgaon Bk.	Sillod
Bahuli	Bahuli	Sillod
Bahulkheda	Bahulkheda	Soegaon
Balapur	Balapur	Sillod
Bankinhola	Bankinhola	Sillod
Bhaigaon	Bhaigaon	Sillod
Bharadi	Bharadi	Sillod
Bhawan	Bhavan	Sillod
Bodwad	Bodwad	Sillod
Bojgaon	Jalki	Sillod
Borgaon Bajar	Borgaon	Sillod
Borgaon Kasari	Borgaon Kasari	Sillod
Borgaon Sarwani	Borgaon	Sillod
Borgaonwadi	Borgaon	Sillod
Chandapur	Chandapur	Sillod
Charner	Charner	Sillod
Charnerwadi	Charner	Sillod
Chinchkheda	Chinchkheda	Sillod
Chinchpur	Chinchpur	Sillod

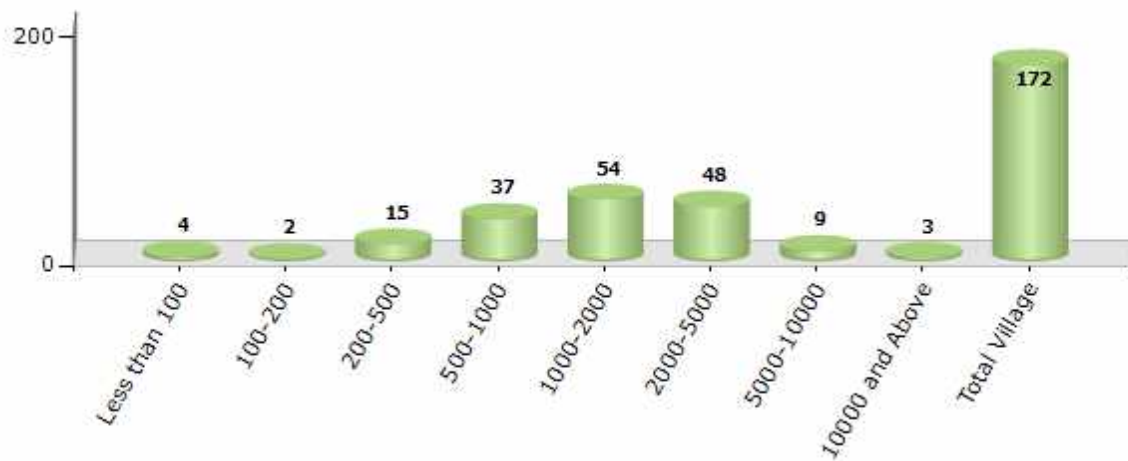
Contd....

Demographics

Number of Villages by Population Size - 2011

Less than 100	100-200	200-500	500-1000	1000-2000	2000-5000	5000-10000	10000 and Above	Total Village
4	2	15	37	54	48	9	3	172

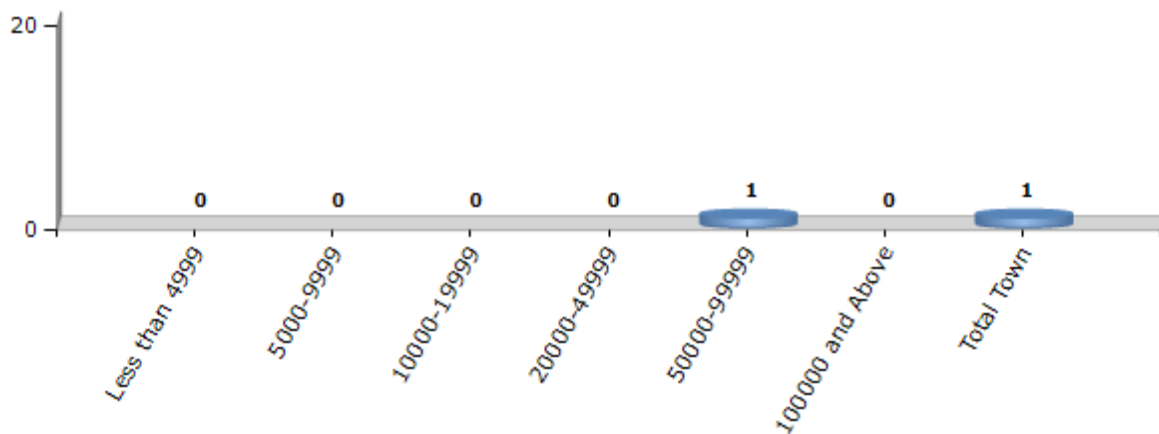
Number of Villages by Population Size - 2011



Number of Towns by Population Size - 2011

Less than 4999	5000-9999	10000-19999	20000-49999	50000-99999	100000 and Above	Total Town
0	0	0	0	1	0	1

Number of Towns by Population Size - 2011

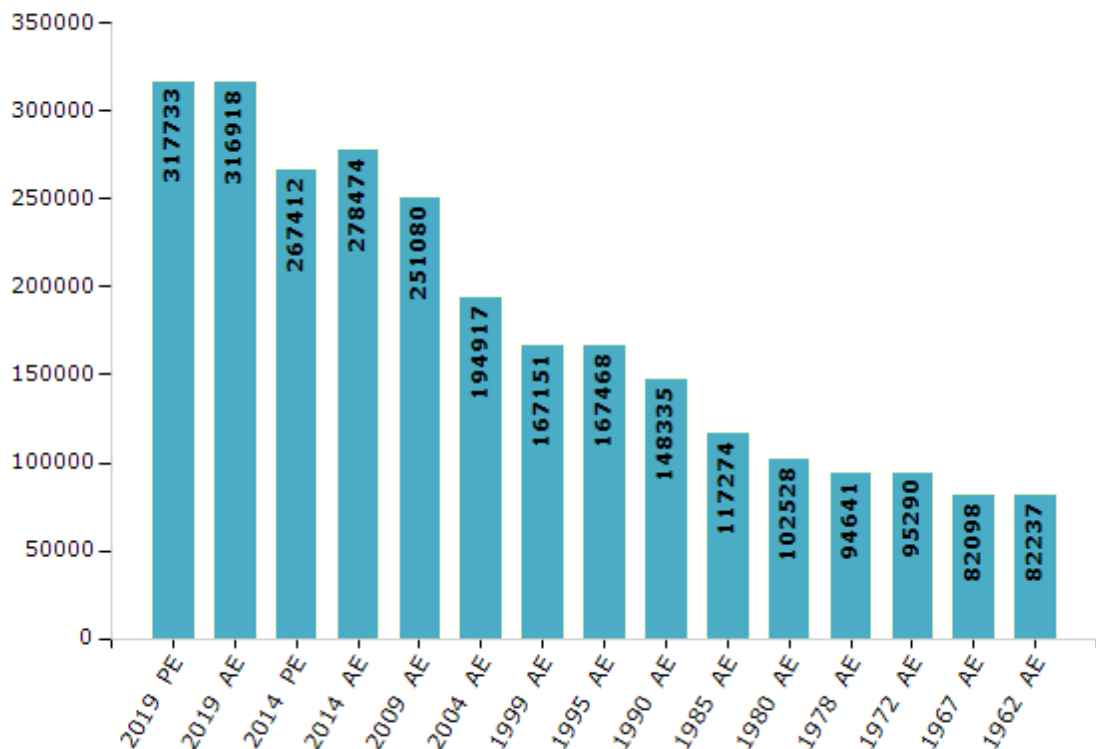


Electoral Features

Electors by Male & Female

Year	Male	Female	Others	Total	Year	Male	Female	Others	Total
2019 PE	169553	148180	0	317733	1999 AE	85308	81843	-	167151
2019 AE	168535	148383	0	316918	1995 AE	84709	82759	-	167468
2014 PE	144792	122620	0	267412	1990 AE	75388	72947	-	148335
2014 AE	150474	128000	0	278474	1985 AE	58076	59198	-	117274
2009 PE	-	-	-	-	1980 AE	50931	51597	-	102528
2009 AE	132318	118762	-	251080	1978 AE	47054	47587	-	94641
2004 PE	-	-	-	-	1972 AE	47512	47778	-	95290
2004 AE	101263	93654	-	194917	1967 AE	-	-	-	82098
1999 PE	-	-	-	-	1962 AE	-	-	-	82237

Number of Electors



Note : AE : Assembly Election, PE : Assembly Segment of Parliamentary Election

Historical Summary Election Results

Summary Result of Assembly Election - 2014

Candidate Name	Party	Votes	Votes %
Abdul Sattar Abdul Nabi	INC	96038	45.76
Bankar Suresh Pandurang	BJP	82117	39.13
Mirakar Sunil Prabhakarrao	SHS	15909	7.58
Kale Dipali Madhukar	MNS	3465	1.65
Mankar Raju Dinkar	NCP	1824	0.87
Aalne Dadarao Shriram	BSP	1749	0.83
Vinod Ashok Pagare	IND	1528	0.73
Wankhede Dadrao Kisanrao	IND	1319	0.63
Mohammadshah Anwarshah	IND	553	0.26
Namdev Shivram Raut	IND	482	0.23
Devale Dadarao Rambhau	BMUP	479	0.23
Adv. Rathod Yogiraj Dhanaji	IND	382	0.18
Dadarao Bhika Sawale	IND	282	0.13
Dashrath Narayan Suradkar	IND	229	0.11
Govindrao Shamrao Sonwane	IND	225	0.11
Ashok Vitthal Sonwane	IND	179	0.09
	NOTA	3121	1.49

Polling Station Level Election Results

Number and Name of Polling Stations (PS) (2019 AE)

Number of Polling Stations	Name of Polling Stations	Number of Polling Stations	Name of Polling Stations
1	Z. P. Pra. Sha. Kawalix	21	Z. P. High School Soygaon Room No-01x
2	Z. P. Pra. Sha. Tikhix	22	Z. P. High School Soygaon Room No-02x
3	Z. P. Pra. Sha. Bahulakheda Kholi Kr. 1	23	Z. P. Pra. Sha. Soygaon Room No-01x
4	Z. P. Pra. Sha. Bahulakheda Kholi Kr. 2	24	Z. P. Pra. Sha. Soygaon Room No-02x
5	Z. P. Pra. Sha. Nibayanti Tanda	25	Bachat Bhawan Soyagaon Room No-01x
6	Z. P. Pra. Sha. Nhavi Tanda	26	Bachat Bhawan Soyagaon Room No-02x
7	Z. P. Pra. Sha. Nimbayanti Gaon x	27	Z. P. Pra. Sha. Jangala Tanda
7A	Z. P. Pra. Sha. Nimbayanti Gaon x	28	Z. P. Pra. Sha. Palasakheda Kholi Kr. 01
8	Z. P. Pra. Sha. Jarandi Room No-03x	29	Z. P. Pra. Sha. Palasakheda Kholi Kr. 02
9	Z. P. Pra. Sha. Jarandi Room No-02x	30	Z. P. Pra. Sha. Varakhedi Bu.
10	Z. P. Pra. Sha. Jarandi Room No-01x	31	Z. P. Pra. Sha. Dhanvat
11	Z. P. Pra. Sha. Malegaonx	32	Z. P. Pra. Sha. Fardapur Tanda
12	Z. P. Pra. Sha. Kankarala	33	Z. P. Pra. Sha. Fardapur Room No-01x
13	Z. P. Pra. Sha. Amakheda Room No-01x	34	Z. P. Pra. Sha. Fardapur Room No-02x
14	Z. P. Pra. Sha. Amakheda Room No-02x	35	Z. P. Pra. Sha. Fardapur Room No-03x
15	Z. P. Pra. Sha. Amakheda Room No-03 x	36	Z. P. Pra. Sha. Fardapur Navin Imarat Room No-04x
16	Z. P. Pra. Sha. Vetlavadi	37	Z. P. Pra. Sha. Fardapur Navin Imarat Room No-05x
17	Z. P. Pra. Sha. Galavada (A) Room No-01x	38	Z. P. Pra. Sha. Savarakheda
18	Z. P. Pra. Sha. Galavada (A) Room No-02x	39	Z. P. Pra. Sha. Lenapur
19	Z. P. P. Soygaon Mulinchi Shala Navin Imarat Room No-01x	40	Z. P. Pra. Sha. Thana
20	Z. P. Pra. Soyagaon Mulinchi Shala Navin Imarat Room No-02x	41	Z. P. Pra. Sha. Varakhedi Khu.

Contd....

Polling Station Level Election Results

Polling Station-wise Votes Secured by Overall Top Five Parties in Sillod Assembly in Assembly Election (AE) under Jalna Parliamentary Constituency in Maharashtra (2019)

Number of Polling Station	Winner - Abdul Sattar Abdul Nabi (SHS)	Runner-up - Prabhakar Manikrao Palodkar (IND)	3rd - Dadarao Kisanrao Wankhede (VBA)	4th - Kaiser Azad Shaikh (INC)	5th - Sandip Eknath Suradkar (BSP)	NOTA	Other	Total Votes Secured
35	413	196	21	32	1	7	4	674
36	630	202	8	56	1	11	1	909
37	647	152	14	130	5	7	5	960
38	258	273	31	3	3	9	5	582
39	91	146	5	2	3	2	2	251
40	428	107	49	6	2	5	2	599
41	299	116	48	5	2	5	5	480
42	431	242	37	33	2	13	8	766
43	385	289	7	35	2	13	7	738
44	328	148	38	4	0	10	2	530
45	69	99	36	3	3	4	5	219
46	518	242	2	10	2	12	8	794
47	320	298	1	9	4	21	4	657
48	369	134	1	2	2	9	3	520
49	176	273	14	12	3	7	4	489
50	363	179	1	6	1	10	3	563
51	412	120	14	7	4	7	0	564
52	224	176	3	1	1	5	4	414
53	308	495	39	6	4	6	6	864
54	236	244	52	1	5	8	4	550
55	218	327	18	3	2	7	2	577
56	88	100	1	1	3	2	0	195
57	92	32	39	7	3	5	3	181
58	476	291	55	15	5	9	10	861
59	309	285	12	25	3	15	6	655
60	287	393	91	4	2	10	10	797
61	144	187	25	1	3	6	4	370
62	174	331	3	7	6	6	9	536
63	293	245	20	1	1	6	0	566
63A	307	248	26	7	3	13	9	613
64	196	307	85	11	3	15	10	627
65	349	107	24	27	1	2	0	510
66	403	112	30	9	1	5	5	565
67	308	83	35	3	0	2	3	434
68	470	123	6	10	2	12	2	625

Contd....

Polling Station Level Election Results

Winner, Runner-up and 3rd Party Position & Winning Margin According to Polling Stations in Sillod Assembly in Assembly Election (AE) under Jalna Parliamentary Constituency in Maharashtra (2019)

Polling Station Number	Winner Party	Winner Votes (%)	Runner-up Party	Runner-up Votes (%)	Winning Margin Votes (%)	Third Party	Third Party Votes (%)	Other Votes (%)
69	SHS	528 (80.98)	IND (PMP)	84 (12.88)	444 (68.1)	VBA	20 (3.07)	20 (3.07)
70	SHS	396 (88.59)	IND (PMP)	37 (8.28)	359 (80.31)	INC	5 (1.12)	9 (2.01)
71	SHS	433 (81.54)	IND (PMP)	76 (14.31)	357 (67.23)	INC	11 (2.07)	11 (2.07)
72	SHS	360 (68.44)	IND (PMP)	127 (24.14)	233 (44.3)	VBA	15 (2.85)	24 (4.56)
73	SHS	608 (72.29)	IND (PMP)	192 (22.83)	416 (49.46)	INC	21 (2.5)	20 (2.38)
74	SHS	811 (82.76)	IND (PMP)	137 (13.98)	674 (68.78)	INC	23 (2.35)	9 (0.92)
75	SHS	499 (59.98)	IND (PMP)	294 (35.34)	205 (24.64)	INC	24 (2.88)	15 (1.8)
76	SHS	721 (84.82)	IND (PMP)	82 (9.65)	639 (75.17)	INC	20 (2.35)	27 (3.18)
77	SHS	350 (76.59)	IND (PMP)	86 (18.82)	264 (57.77)	VBA	10 (2.19)	11 (2.41)
78	IND (PMP)	462 (48.63)	SHS	394 (41.47)	68 (7.16)	VBA	72 (7.58)	22 (2.32)
79	IND (PMP)	463 (61.98)	SHS	245 (32.8)	218 (29.18)	VBA	17 (2.28)	22 (2.95)
80	SHS	335 (56.4)	IND (PMP)	185 (31.14)	150 (25.26)	VBA	46 (7.74)	28 (4.71)
81	SHS	296 (51.48)	IND (PMP)	204 (35.48)	92 (16)	VBA	41 (7.13)	34 (5.91)
82	SHS	329 (66.87)	IND (PMP)	117 (23.78)	212 (43.09)	VBA	26 (5.28)	20 (4.07)
83	IND (PMP)	392 (65.33)	SHS	185 (30.83)	207 (34.5)	INC	5 (0.83)	18 (3)
84	IND (PMP)	401 (73.99)	SHS	92 (16.97)	309 (57.02)	VBA	10 (1.85)	39 (7.2)
85	IND (PMP)	453 (60.64)	SHS	264 (35.34)	189 (25.3)	INC	10 (1.34)	20 (2.68)
86	IND (PMP)	366 (42.86)	SHS	318 (37.24)	48 (5.62)	VBA	142 (16.63)	28 (3.28)
87	SHS	590 (96.88)	IND (PMP)	5 (0.82)	585 (96.06)	VBA	5 (0.82)	9 (1.48)
88	IND (PMP)	427 (61.62)	SHS	235 (33.91)	192 (27.71)	INC	9 (1.3)	22 (3.17)
89	IND (PMP)	385 (53.18)	SHS	287 (39.64)	98 (13.54)	VBA	31 (4.28)	21 (2.9)
90	SHS	867 (96.33)	IND (PMP)	13 (1.44)	854 (94.89)	INC	6 (0.67)	14 (1.56)
91	SHS	903 (98.47)	IND (PMP)	7 (0.76)	896 (97.71)	INC	2 (0.22)	5 (0.55)
92	SHS	468 (49.32)	IND (PMP)	432 (45.52)	36 (3.8)	INC	10 (1.05)	39 (4.11)
93	IND (PMP)	395 (56.67)	SHS	234 (33.57)	161 (23.1)	VBA	30 (4.3)	38 (5.45)
94	SHS	287 (57.86)	IND (PMP)	175 (35.28)	112 (22.58)	VBA	11 (2.22)	23 (4.64)
95	SHS	155 (60.08)	IND (PMP)	91 (35.27)	64 (24.81)	VBA	6 (2.33)	6 (2.33)
96	SHS	376 (73.58)	IND (PMP)	117 (22.9)	259 (50.68)	VBA	8 (1.57)	10 (1.96)
97	SHS	624 (63.61)	IND (PMP)	288 (29.36)	336 (34.25)	VBA	24 (2.45)	45 (4.59)
98	SHS	975 (92.16)	INC	38 (3.59)	937 (88.57)	IND (PMP)	33 (3.12)	12 (1.13)
99	SHS	457 (81.32)	IND (PMP)	91 (16.19)	366 (65.13)	INC	8 (1.42)	6 (1.07)
100	SHS	638 (88.37)	IND (PMP)	55 (7.62)	583 (80.75)	INC	18 (2.49)	11 (1.52)
101	IND (PMP)	657 (65.31)	SHS	319 (31.71)	338 (33.6)	INC	7 (0.7)	23 (2.29)
102	IND (PMP)	517 (53.19)	SHS	410 (42.18)	107 (11.01)	INC	11 (1.13)	34 (3.5)
103	SHS	351 (55.1)	IND (PMP)	248 (38.93)	103 (16.17)	INC	12 (1.88)	26 (4.08)

Contd....

Socio-Economic Amenities - Rural

Access to Education Facilities

Particulars	Number of Villages (% of Population)				
	Available	Not Available	If Not Available (Distance of Nearest Facility)		
			A	B	C
Govt. Primary School	166 (100)	6 (0)	0 (0)	6 (0)	0 (0)
Private Primary School	17 (31)	155 (69)	0 (0)	0 (0)	0 (0)
Govt. Middle School	123 (92)	49 (8)	22 (4)	6 (1)	17 (2)
Private Middle School	12 (20)	160 (80)	2 (0)	2 (0)	0 (0)
Govt. Secondary School	41 (53)	131 (47)	32 (9)	14 (5)	40 (18)
Private Secondary School	14 (19)	158 (81)	26 (9)	11 (3)	1 (0)
Govt. Senior Secondary School	21 (36)	151 (64)	19 (6)	26 (15)	51 (19)
Private Senior Secondary School	8 (14)	164 (86)	19 (8)	22 (8)	12 (4)
Govt. Arts and Science Degree College	3 (11)	169 (89)	4 (1)	11 (7)	90 (51)
Private Arts and Science Degree College	0 (0)	172 (100)	3 (1)	8 (6)	53 (24)
Govt. Engineering College	0 (0)	172 (100)	1 (1)	6 (5)	91 (57)
Private Engineering College	0 (0)	172 (100)	0 (0)	1 (0)	73 (37)
Govt. Medicine College	0 (0)	172 (100)	1 (1)	5 (4)	146 (88)
Private Medicine College	0 (0)	172 (100)	0 (0)	0 (0)	20 (8)
Govt. Management Institute	0 (0)	172 (100)	1 (1)	5 (4)	146 (88)
Private Management Institute	0 (0)	172 (100)	0 (0)	0 (0)	20 (8)
Govt. Polytechnic	0 (0)	172 (100)	1 (0)	1 (0)	127 (75)
Private Polytechnic	0 (0)	172 (100)	0 (0)	2 (1)	41 (23)
Govt. Vocational Training School/ITI	1 (0)	171 (100)	5 (3)	9 (7)	138 (82)
Private Vocational Training School/ITI	0 (0)	172 (100)	0 (0)	0 (0)	19 (7)
Govt. Non Formal Training Centre	0 (0)	172 (100)	3 (1)	8 (6)	142 (85)
Private Non Formal Training Centre	0 (0)	172 (100)	0 (0)	0 (0)	19 (7)
Govt. School For Disabled	0 (0)	172 (100)	1 (2)	4 (4)	139 (82)
Private School For Disabled	0 (0)	172 (100)	1 (0)	1 (1)	26 (10)
Government Others	0 (0)	172 (100)	0 (0)	0 (0)	0 (0)
Private Others	154 (89)	18 (11)	0 (0)	0 (0)	0 (0)

Note : Distance A : Less than 5 km; B : Between 5-10 km; C : 10+ km.; Source : Data Analysis is based on 2011 Census.

DISCLAIMER

The Terms of Use and Disclaimer of Datanet India Private Limited (hereinafter referred to as "Datanet") for use of this analysis report of **Sillod Assembly Constituency (Sillod Vidhan Sabha)** :-

1. **Assembly Factbook™** is a Registered Trade Mark owned by Datanet.
2. All the maps are sketched and graphical representation only and have not been drawn to the scale and also not to represent the actual geographical area or boundary of the unit.
3. The data for the aforesaid analysis is based on authentic sources and has been culled from the various publications of Census, CSO and NSSO for district and block level data, various central and state government departments, Central & State Elections Commissions and the concerned Returning Officers' releases, Electoral Rolls, Election results and allied publications, internal assessment, surveys, estimates and analysis. Therefore, certain adjustment of data at micro level may have been done to arrive closer to the macro data.
4. Data have been provided on an "As Is" and "As AVAILABLE" basis
5. The colours shown in the maps or diagram and charts of a particular party, alliance or AC are indicative and do not represent them.
6. This publication which includes maps, sheets, graphs and data would be the property under copyright of Datanet only. The user may use these for its internal study, analysis and research purposes. It's public display, re-selling or any commercial uses by the user are not allowed.
7. Datanet has taken due care and caution in compilation and processing of data and allied information, but does not guarantee the accuracy, adequacy or completeness of any information/analysis and will be not responsible for any errors or omissions or for the results obtained from the use of such information/analysis.
8. All the contents for the publication have been culled from various authentic sources and Datanet reasonably believes such sources to be reliable, but does not make any representations, express or implied as to the accuracy or fitness of use of such information. The information or contents of the information/analysis do not constitute advice and should not be relied upon in making (or refraining from making) any decision. Any reliance placed upon the information provided by Datanet is the sole responsibility and strictly at the user's risk.
9. In no event will Datanet be liable for any damages (including, without limitation, damages for loss of business projects, or loss of profits) arising in contract, tort or otherwise from the use of or inability to use any of its contents, or from any action taken (or refrained from being taken) as a result of using the analysis or any of its contents. Datanet its directors, owners, editors, officials, employees, distributor and agents or any associate will not be liable for any errors in the information contained or any consequences arising from the use of the contents of the provided information/analysis.
10. If any provision of these terms and conditions is held invalid or illegal or unenforceable for any reason by any court of competent jurisdiction, such provision shall be severed and the remainder of provisions of the terms and conditions shall continue in full force and effect as if the Term of Use had been executed with the invalid, illegal or unenforceable provision eliminated.
11. If there are any discrepancies in the information provided, please bring it to attention of Datanet for suitable rectification measures.

**Buy Online This Complete Book At
Datanet India eBooks Store**

www.indiastatpublications.com

or go directly at

[http://www.indiastatpublications.com/
Assembly_factbook/Maharashtra/Jalna/Sillod](http://www.indiastatpublications.com/Assembly_factbook/Maharashtra/Jalna/Sillod)

 **indiastat**elections

ISBN : 978-93-5293-352-5



9 789352 933525