



Maharashtra

Assembly Factbook™

Kalyan East Assembly Constituency



Key Electoral Data of Kalyan East
Assembly Constituency (Vidhan Sabha)

Maharashtra

Assembly Factbook™

Kalyan East Assembly Constituency



Kalyan East Vidhan Sabha

Editor & Director

Dr. R.K. Thukral

Research Editor

Dr. Shafeeq Rahman

Compiled, Researched and Published by Datanet India Pvt. Ltd.

D-100, 1st Floor,

Okhla Industrial Area, Phase-I,
New Delhi- 110020.

Ph.: 91-11- 43580781-84

Email : support@indiastatpublications.com

Website : www.indiastatelections.com

Online Book Store :

www.indiastatpublications.com

Report No. : AFB/MH-142-0125

ISBN : 978-93-88443-34-0

First Edition : January, 2018

Eighth Updated Edition : January, 2025

Price : Rs. 11500/-

US\$ 310

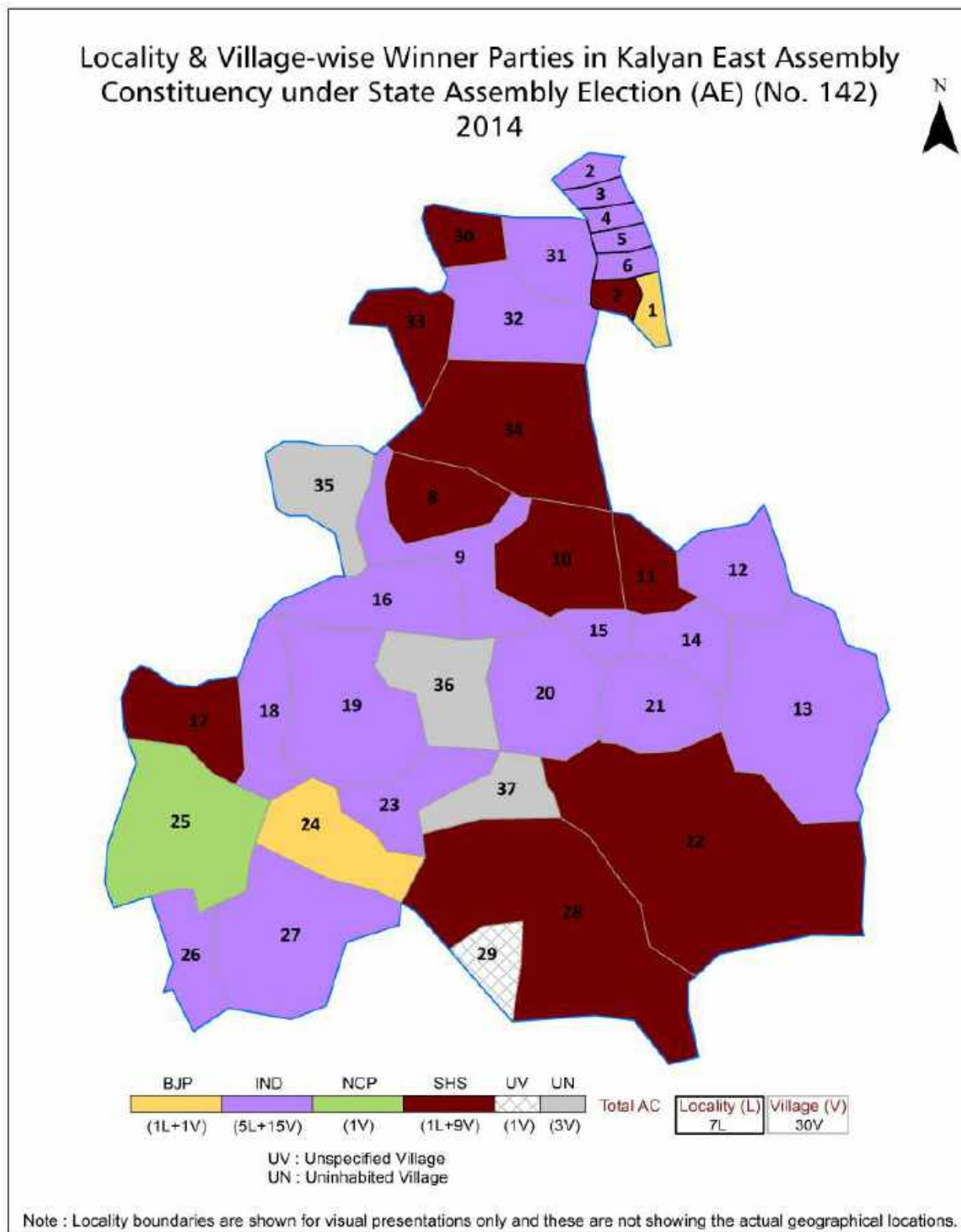
© Datanet India Pvt. Ltd.

All rights reserved. No part of this book may be reproduced, stored in a retrieval system or transmitted in any form or by any means, mechanical photocopying, photographing, scanning, recording or otherwise without the prior written permission of the publisher. Please refer to Disclaimer at page no. 188 for the use of this publication.

Printed in India

No.	Particulars	Page No.
	Introduction	
1	Assembly Constituency - (Vidhan Sabha) at a Glance Features of Assembly as per Delimitation Commission of India (2008)	1-2
	Location and Political Maps	
2	Location Map Boundaries of Assembly Constituency - (Vidhan Sabha) in District Boundaries of Assembly Constituency under Parliamentary Constituency - (Lok Sabha) Locality & Village-wise Winner Parties- 2024-PE, 2024-AE, 2019-PE, 2019-AE, 2014-PE and 2014-AE	3-10
	Administrative Setup (2011)	
3	District Sub-district Towns Villages Inhabited Villages Uninhabited Villages Village Panchayat Intermediate Panchayat	11-14
	Demographics (2011)	
4	Population Households Rural/Urban Population Villages by Population Size Sex Ratio (Total & 0-6 Years) Religious Population Social Population Literacy Rate	15-16
	Electoral Features	
5	Important Dates of Last Elections Held Electors by Gender Service Electors Voters Voters Turnout Polling Stations & Average Number of Electors per Polling Station Electors by Age Group Present Elected Representatives	17-22
	Historical Summary Election Results	
6	Vote Share of Major Parties Winning Margin (Number & Percentage) Polarity of Parties Summary Result of Assembly Segment of Parliamentary Elections 2024, 2019, 2014 and 2009 Summary Result of Assembly Elections 2024, 2019, 2014 and 2009	23-32
	Polling Station Level Election Results	
7	Name and Number of Polling Station 2024-PE, 2024-AE, 2019-PE, 2019-AE, 2014-PE and 2014-AE Polling Station-wise Electors, Voters & Voters Turnout 2024-PE, 2024-AE, 2019-PE, 2019-AE, 2014-PE and 2014-AE Polling Station wise Elections Results 2024-PE, 2024-AE, 2019-PE, 2019-AE, 2014-PE & 2014-AE	33-166
	Share of Assembly Constituency	
8	Share of Assembly Constituency - (Vidhan Sabha) in State, District and Parliamentary Constituency - (Lok Sabha)	167
	Socio-Economic Amenities (2011)	
9	Access to Administrative Units Agricultural, Manufacturing and Industrial Commodities Demographic Indicators Education Health & Manpower Drinking Water Supply Sanitation Entertainment and Recreations Infrastructure Power Food Allocation Distribution and Marketing of Agriculture Commodities Infrastructure Transport and Road Infrastructure Communication Banking and Financial Services Land Use Irrigation Source	169-183
10	Abbreviation & Sources	185-186
11	Disclaimer	188

Location & Political Map



Administrative Setup

List of Village Panchayat & Intermediate Panchayat (Block) Name - 2011

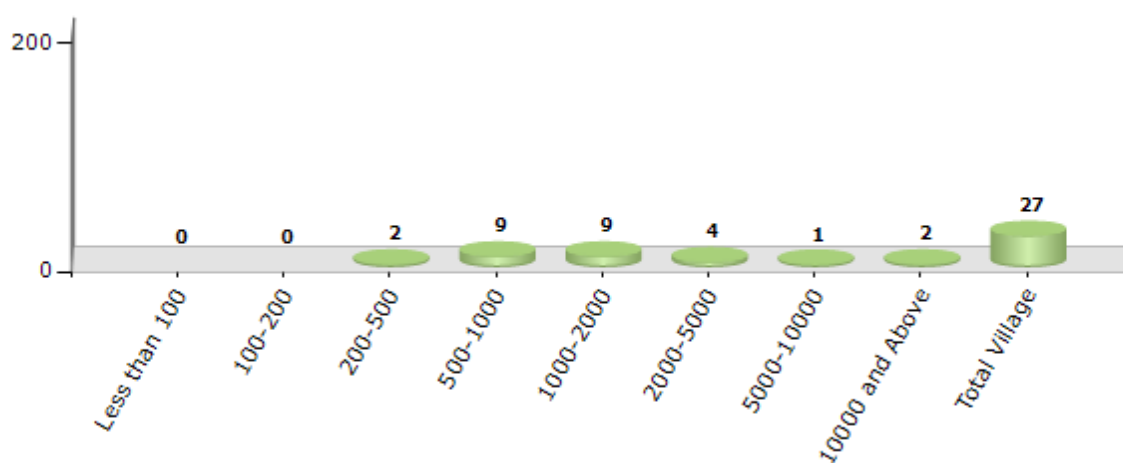
Village Name	Village Panchayat Name	Intermediate Panchayat Name
Ambhe	Kharad	Ambarnath
Ashele (N.V.)	Ashele	Ambarnath
Bandhanwadi	Malangwadi	Ambarnath
Bohonoli	Bohonoli	Ambarnath
Burdul	Burdul	Ambarnath
Chinchavali Bk	Polari	Ambarnath
Chinchpada (N.V.)	Chinchpada	Ambarnath
Chirad	Posari	Ambarnath
Dawrali (N.V.)	Dwarali	Ambarnath
Dhoke	Kharad	Ambarnath
Gorpe	Gorpe	Ambarnath
Kakadwal	Kakadswal	Ambarnath
Kakole	Kakole	Ambarnath
Karavale Kh	Naphan	Ambarnath
Kharad	Kharad	Ambarnath
Kumbharli	Nathen	Ambarnath
Kushivali	Kharad	Ambarnath
Manere (N.V.)	Manere	Ambarnath
Mangrul	Mangrul	Ambarnath
Narhen	Narhen	Ambarnath
Nevali	Newali	Ambarnath
Pali	Pali	Ambarnath
Posari	Posari	Ambarnath
Shiravali	Mangrul	Ambarnath
Usatane	Usatne	Ambarnath
Wadi	Malang Wadi	Ambarnath
Wasar (N.V.)	Wasar	Ambarnath

Demographics

Number of Villages by Population Size - 2011

Less than 100	100-200	200-500	500-1000	1000-2000	2000-5000	5000-10000	10000 and Above	Total Village
0	0	2	9	9	4	1	2	27

Number of Villages by Population Size - 2011



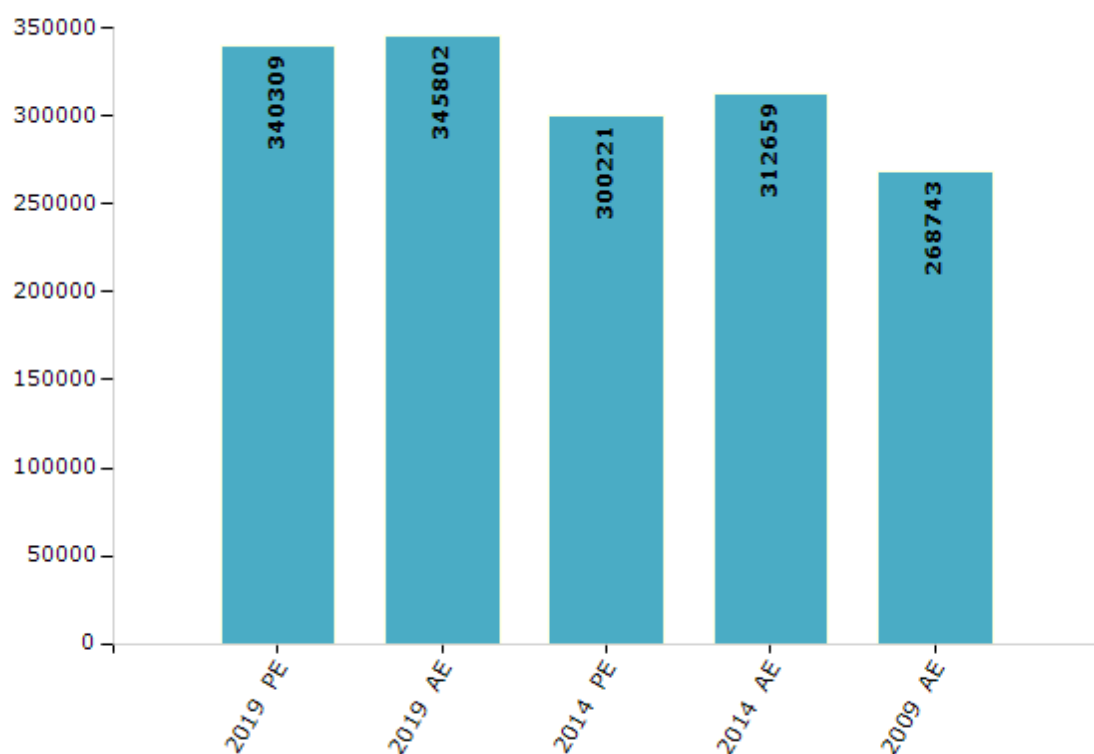
Electoral Features

Electors by Male & Female

Year	Male	Female	Others	Total
2019 PE	184736	155409	164	340309
2019 AE	187639	157998	165	345802
2014 PE	164559	135617	45	300221
2014 AE	170946	141660	53	312659
2009 PE	-	-	-	-
2009 AE	147435	121308	-	268743
2004 PE	-	-	-	-
2004 AE	-	-	-	-
1999 PE	-	-	-	-

Year	Male	Female	Others	Total
1999 AE	-	-	-	-
1995 AE	-	-	-	-
1990 AE	-	-	-	-
1985 AE	-	-	-	-
1980 AE	-	-	-	-
1978 AE	-	-	-	-
1972 AE	-	-	-	-
1967 AE	-	-	-	-
1962 AE	-	-	-	-

Number of Electors



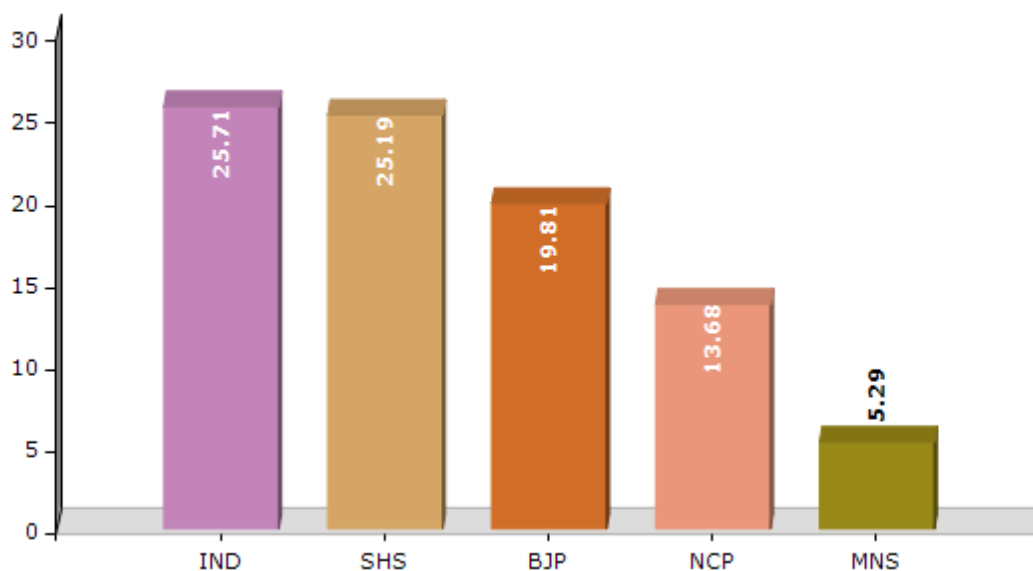
Note : AE : Assembly Election, PE : Assembly Segment of Parliamentary Election

Historical Summary Election Results

Summary Result of Assembly Election - 2014

Candidate Name	Party	Votes	Votes %
Ganpat Kalu Gaikwad	IND	36357	25.71
Gopal Ramchandra Landge	SHS	35612	25.19
Vishal Vishnu Pawshe	BJP	28004	19.81
Nilesh Shivaji Shinde	NCP	19346	13.68
Nitin Maharu Nikam	MNS	7485	5.29
Vijayprakash Sarjuprasad Mishra	INC	6526	4.62
Belamkar Milind Chandrakant	BSP	3270	2.31
Narendra Waman More	IND	1234	0.87
Suresh Ram Pandagle	BVA	441	0.31
Adv. Dhananjay Bappasaheb Jogdand	PWPI	402	0.28
	NOTA	2720	1.92

Votes Percentage of Top Parties - 2014



Polling Station Level Election Results

Number and Name of Polling Stations (PS) (2019 AE)

Number of Polling Stations	Name of Polling Stations	Number of Polling Stations	Name of Polling Stations
1	Shishuvihar Mitra Type , Kolshewadi, Room No- 1Tal- Kalyan, Dist Thane 421306	22	Gayatri Primary School, Tisgaon,First Floor, Room No - 3Tal- Kalyan Dist Thane, 421306
2	Devidayal Hindi High School Kalyan East Room No 4, Tal- Kalyan, Dist- Thane, 421306	23	Gayatri Primary School, Tisgaon,First Floor, Room No - 4Tal- Kalyan Dist Thane, 421306
3	Devidayal Hindi High School Kalyan East First Floor Room No 5 Tal- Kalyan, Dist- Thane, 421306	24	Gayatri Primary School, Tisgaon,First Floor, Room No - 5Tal- Kalyan Dist Thane, 421306
4	Devidayal Hindi High School Kalyan East First FloorRoom No 6, Tal- Kalyan, Dist- Thane, 421306	25	Gayatri Primary School, Tisgaon, SecondFloor, Room No - 6Tal- Kalyan Dist Thane, 421306
5	Devidayal Hindi High School Kalyan East First Floor Room No 7, Tal- Kalyan, Dist- Thane, 421306	26	Gayatri Primary School, Tisgaon,SecondFloor, Room No - 7Tal- Kalyan Dist Thane, 421306
6	Devidayal Hindi SchoolGround FloorRoom No- 1,Kolashewadi, , Ground Floor,Room No-1 Tal- Kalyan, Dist Thane 421306	27	Ganesh vidya Mandir,Katemanivali,Ground Floor, Room No- 1 Tal- Kalyan Dist Thane, 421306
7	Devidayal Hindi School Kolashewadi,Ground Floor,Room No-2 Tal- Kalyan, Dist Thane 421306	28	Ganesh VidyaMandir,Katemanivali,Ground Floor, Room No- 2Tal- Kalyan Dist Thane, 421306
8	Devidayal Hindi School,Kolashewadi,Ground Floor,Room No-3 Tal- Kalyan, Dist Thane 421306	29	Ganesh VidyaMandir,Katemanivali, Ground Floor, Room No- 3Tal- Kalyan Dist Thane, 421306
9	St. Judes EnglishMedium School, NearMunicipal Hospital Narhahi Chowk, , Ground floor,Room No - 1 Tal- Kalyan, Dist Thane 421306	30	Ganesh VidyaMandir,Katemanivali, Ground Floor, Room No- 4Tal- Kalyan Dist Thane, 421306
10	Royal High school,Tisgaon Road,Ground floor, Room No - 1 Tal- Kalyan, Dist Thane 421306	31	Ganesh VidyaMandir,Katemanivali,FirstFloor, Room No- 5Tal- Kalyan Dist Thane, 421306
11	Royal High school,Tisgaon Road,Ground floor, Room No - 2 Tal- Kalyan, Dist Thane 421306	32	Ganesh VidyaMandir,Katemanivali, FirstFloor, Room No- 6Tal- KalyanDist Thane, 421306
12	Royal High school,Tisgaon Road, Ground floor, Room No - 3Tal- Kalyan Dist Thane, 421306	33	Ganesh VidyaMandir,Katemanivali,FirstFloor, Room No- 7Tal- Kalyan Dist Thane, 421306
13	Royal High school,Tisgaon Road, Ground floor, Room No - 4Tal- Kalyan Dist Thane, 421306	34	Dnyanmandir Vidyalaya, Katemanivali,Ganesh Wadi,Ground Floor, Room No - 1Tal- Kalyan Dist Thane, 421306
14	Jagruti Mandal,Nalanda Vidyalaya,Primary School,Karpe Wadi, Tisgaon,Ground floor, Room No- 1Tal- Kalyan Dist Thane, 421306	35	Dnyanmandir Vidyalaya, Katemanivali,Ganesh Wadi,Ground Floor, Room No -2Tal- Kalyan Dist Thane, 421306
15	Jagruti Mandal,Nalanda Vidyalaya,Primary School,Karpe Wadi, Tisgaon,Ground floor, Room No- 2Tal- Kalyan Dist Thane, 421306	36	Dnyanmandir Vidyalaya, Katemanivali,Ganesh Wadi,Ground Floor, Room No - 3Tal- Kalyan Dist Thane, 421306
16	Jagruti Mandal,Nalanda Vidyalaya,Primary School,Karpe Wadi, Tisgaon,Ground floor, Room No- 3Tal- Kalyan Dist Thane, 421306	37	KDMC School No - 14, 15.Katemanivali, Ground Floor,Room No 1Tal- Kalyan Dist Thane, 421306
17	Jagruti Mandal,Nalanda Vidyalaya,Primary School,Karpe Wadi, Tisgaon, Ground floor, Room No- 4Tal- Kalyan Dist Thane, 421306	38	KDMC School No - 14, 15.Katemanivali, Ground Floor,Room No 2Tal- Kalyan Dist Thane, 421306
18	Jagruti Mandal,Nalanda Vidyalaya,Primary School,Karpe Wadi, Tisgaon,Ground floor, Room No- 5Tal- Kalyan Dist Thane, 421306	39	KDMC School No - 14, 15.Katemanivali, Ground Floor,Room No 3Tal- Kalyan Dist Thane, 421306
19	Jagruti Mandal,Nalanda Vidyalaya,Primary School,Karpe Wadi, Tisgaon,Ground floor, Room No- 6Tal- Kalyan Dist Thane, 421306	40	KDMC School No - 14, 15.Katemanivali, Ground Floor,Room No 4Tal- Kalyan Dist Thane, 421306
20	Gayatri Primary School, Tisgaon, Ground floor,Room No - 1Tal- Kalyan Dist Thane, 421306	41	KDMC School No - 14, 15.Katemanivali, First Floor,Room No 5Tal- Kalyan Dist Thane, 421306
21	Gayatri Primary School, Tisgaon, Ground floor,Room No - 2Tal- Kalyan Dist Thane, 421306	42	KDMC School No - 14, 15.Katemanivali,First Floor,Room No 6Tal- Kalyan Dist Thane, 421306

Contd....

Polling Station Level Election Results

Polling Station-wise Votes Secured by Overall Top Five Parties in Kalyan East Assembly in Assembly Election (AE) under Kalyan Parliamentary Constituency in Maharashtra (2019)

Number of Polling Station	Winner - Ganpat Kalu Gaikwad (BJP)	Runner-up - Dhananjay Baburao Bodare Alias Aaba (IND)	3rd - Prakash Balkrushna Tare (NCP)	4th - Ashwini Vinayak Thorat-Dhumal (VBA)	5th - Shailesh Rammurti Tiwari (IND)	NOTA	Other	Total Votes Secured
36	300	269	54	23	5	16	24	691
37	125	166	43	21	9	14	19	397
38	99	116	19	14	18	16	16	298
39	171	187	33	49	17	16	20	493
40	129	146	20	36	20	11	18	380
41	137	94	25	13	43	11	17	340
42	129	102	34	14	21	9	17	326
43	138	67	24	7	56	23	10	325
44	172	124	41	21	23	18	28	427
45	117	113	14	138	9	7	26	424
46	109	123	11	149	7	5	17	421
47	121	88	17	114	11	3	16	370
48	140	97	25	60	4	8	20	354
49	118	109	30	83	6	4	13	363
50	109	111	37	75	3	11	4	350
51	171	144	49	90	7	13	31	505
52	89	82	10	73	1	3	14	272
53	108	84	20	99	5	8	17	341
54	143	138	23	20	1	7	15	347
55	160	131	22	31	3	8	14	369
56	73	67	42	139	4	4	24	353
57	71	116	59	304	4	4	35	593
58	70	111	98	181	5	5	32	502
59	30	38	18	211	0	1	28	326
60	40	70	67	76	1	3	30	287
61	56	127	98	105	2	5	25	418
62	90	18	35	33	5	8	14	203
63	43	17	20	35	0	6	16	137
64	148	47	89	47	2	11	15	359
65	167	111	109	64	4	9	21	485
66	105	81	26	91	1	2	27	333
67	90	44	17	52	6	3	22	234
68	207	102	17	119	8	7	30	490
69	130	85	16	115	5	9	50	410
70	133	53	23	36	8	6	22	281

Contd....

Polling Station Level Election Results

Winner, Runner-up and 3rd Party Position & Winning Margin According to Polling Stations in Kalyan East Assembly in Assembly Election (AE) under Kalyan Parliamentary Constituency in Maharashtra (2019)

Polling Station Number	Winner Party	Winner Votes (%)	Runner-up Party	Runner-up Votes (%)	Winning Margin Votes (%)	Third Party	Third Party Votes (%)	Other Votes (%)
71	BJP	157 (39.45)	VBA	109 (27.39)	48 (12.06)	IND (DBB)	82 (20.6)	50 (12.56)
72	BJP	218 (40.52)	IND (DBB)	135 (25.09)	83 (15.43)	VBA	109 (20.26)	76 (14.13)
73	IND (DBB)	298 (45.78)	BJP	192 (29.49)	106 (16.29)	NCP	63 (9.68)	98 (15.05)
74	IND (DBB)	224 (40.65)	BJP	176 (31.94)	48 (8.71)	VBA	60 (10.89)	91 (16.52)
75	BJP	234 (45.09)	IND (DBB)	138 (26.59)	96 (18.5)	VBA	54 (10.4)	93 (17.92)
76	BJP	279 (43.32)	IND (DBB)	164 (25.47)	115 (17.85)	VBA	80 (12.42)	121 (18.79)
77	BJP	364 (51.63)	IND (DBB)	147 (20.85)	217 (30.78)	VBA	69 (9.79)	125 (17.73)
78	BJP	224 (37.77)	IND (DBB)	181 (30.52)	43 (7.25)	VBA	79 (13.32)	109 (18.38)
79	BJP	243 (44.02)	IND (DBB)	145 (26.27)	98 (17.75)	VBA	61 (11.05)	103 (18.66)
80	BJP	305 (56.48)	IND (DBB)	134 (24.81)	171 (31.67)	NCP	26 (4.81)	75 (13.89)
81	BJP	157 (50.65)	IND (DBB)	95 (30.65)	62 (20)	NCP	17 (5.48)	41 (13.23)
82	BJP	157 (46.18)	IND (DBB)	72 (21.18)	85 (25)	VBA	47 (13.82)	64 (18.82)
83	IND (DBB)	231 (44.68)	BJP	195 (37.72)	36 (6.96)	NCP	34 (6.58)	57 (11.03)
84	BJP	287 (43.55)	IND (DBB)	179 (27.16)	108 (16.39)	NCP	67 (10.17)	126 (19.12)
85	BJP	318 (51.21)	IND (DBB)	199 (32.05)	119 (19.16)	NCP	39 (6.28)	65 (10.47)
86	BJP	161 (49.09)	IND (DBB)	108 (32.93)	53 (16.16)	VBA	20 (6.1)	39 (11.89)
87	IND (DBB)	111 (41.89)	BJP	96 (36.23)	15 (5.66)	VBA	21 (7.92)	37 (13.96)
88	BJP	139 (41.12)	IND (DBB)	111 (32.84)	28 (8.28)	VBA	36 (10.65)	52 (15.38)
89	IND (DBB)	139 (41)	BJP	124 (36.58)	15 (4.42)	NCP	28 (8.26)	48 (14.16)
90	IND (DBB)	156 (44.07)	BJP	127 (35.88)	29 (8.19)	VBA	25 (7.06)	46 (12.99)
91	IND (DBB)	165 (44.72)	BJP	137 (37.13)	28 (7.59)	VBA	21 (5.69)	46 (12.47)
92	IND (DBB)	169 (41.42)	BJP	165 (40.44)	4 (0.98)	NCP	29 (7.11)	45 (11.03)
93	IND (DBB)	331 (56.2)	BJP	167 (28.35)	164 (27.85)	NCP	30 (5.09)	61 (10.36)
94	IND (DBB)	313 (47.93)	BJP	232 (35.53)	81 (12.4)	NCP	49 (7.5)	59 (9.04)
95	BJP	161 (44.97)	IND (DBB)	114 (31.84)	47 (13.13)	VBA	43 (12.01)	40 (11.17)
96	BJP	185 (39.03)	IND (DBB)	181 (38.19)	4 (0.84)	NCP	43 (9.07)	65 (13.71)
97	BJP	233 (39.29)	IND (DBB)	206 (34.74)	27 (4.55)	VBA	73 (12.31)	81 (13.66)
98	BJP	222 (39.43)	IND (DBB)	212 (37.66)	10 (1.77)	NCP	48 (8.53)	81 (14.39)
99	BJP	163 (42.89)	IND (DBB)	141 (37.11)	22 (5.78)	VBA	36 (9.47)	40 (10.53)
100	IND (DBB)	151 (41.83)	BJP	146 (40.44)	5 (1.39)	NCP	24 (6.65)	40 (11.08)
101	BJP	202 (40)	IND (DBB)	152 (30.1)	50 (9.9)	VBA	59 (11.68)	92 (18.22)
102	BJP	255 (40.8)	IND (DBB)	156 (24.96)	99 (15.84)	VBA	84 (13.44)	130 (20.8)
103	BJP	131 (36.8)	IND (DBB)	97 (27.25)	34 (9.55)	NCP	50 (14.04)	78 (21.91)
104	BJP	93 (36.33)	IND (DBB)	78 (30.47)	15 (5.86)	VBA	32 (12.5)	53 (20.7)
105	BJP	310 (48.59)	IND (DBB)	166 (26.02)	144 (22.57)	VBA	66 (10.34)	96 (15.05)

Contd....

Socio-Economic Amenities - Rural

Access to Education Facilities

Particulars	Number of Villages (% of Population)				
	Available	Not Available	If Not Available (Distance of Nearest Facility)		
			A	B	C
Govt. Primary School	27 (100)	0 (0)	0 (0)	0 (0)	0 (0)
Private Primary School	0 (0)	27 (100)	0 (0)	0 (0)	0 (0)
Govt. Middle School	19 (92)	8 (8)	6 (6)	0 (0)	0 (0)
Private Middle School	1 (30)	26 (70)	0 (0)	2 (2)	0 (0)
Govt. Secondary School	8 (74)	19 (26)	14 (18)	1 (3)	0 (0)
Private Secondary School	0 (0)	27 (100)	0 (0)	3 (3)	1 (2)
Govt. Senior Secondary School	3 (57)	24 (43)	5 (9)	6 (14)	5 (9)
Private Senior Secondary School	0 (0)	27 (100)	4 (7)	4 (4)	0 (0)
Govt. Arts and Science Degree College	2 (47)	25 (53)	1 (3)	1 (4)	19 (42)
Private Arts and Science Degree College	0 (0)	27 (100)	0 (0)	4 (4)	0 (0)
Govt. Engineering College	0 (0)	27 (100)	0 (0)	1 (4)	17 (25)
Private Engineering College	0 (0)	27 (100)	0 (0)	0 (0)	9 (71)
Govt. Medicine College	0 (0)	27 (100)	1 (3)	1 (4)	21 (88)
Private Medicine College	0 (0)	27 (100)	0 (0)	0 (0)	4 (4)
Govt. Management Institute	0 (0)	27 (100)	1 (3)	1 (4)	21 (88)
Private Management Institute	0 (0)	27 (100)	0 (0)	0 (0)	4 (4)
Govt. Polytechnic	0 (0)	27 (100)	0 (0)	0 (0)	19 (91)
Private Polytechnic	0 (0)	27 (100)	0 (0)	4 (4)	4 (5)
Govt. Vocational Training School/ITI	1 (6)	26 (94)	0 (0)	4 (4)	21 (89)
Private Vocational Training School/ITI	0 (0)	27 (100)	0 (0)	1 (1)	0 (0)
Govt. Non Formal Training Centre	0 (0)	27 (100)	0 (0)	3 (4)	23 (95)
Private Non Formal Training Centre	0 (0)	27 (100)	0 (0)	1 (1)	0 (0)
Govt. School For Disabled	0 (0)	27 (100)	0 (0)	2 (2)	25 (98)
Private School For Disabled	0 (0)	27 (100)	0 (0)	0 (0)	0 (0)
Government Others	0 (0)	27 (100)	0 (0)	0 (0)	0 (0)
Private Others	27 (100)	0 (0)	0 (0)	0 (0)	0 (0)

Note : Distance A : Less than 5 km; B : Between 5-10 km; C : 10+ km.; Source : Data Analysis is based on 2011 Census.

DISCLAIMER

The Terms of Use and Disclaimer of Datanet India Private Limited (hereinafter referred to as "Datanet") for use of this analysis report of **Kalyan East Assembly Constituency (Kalyan East Vidhan Sabha)** :-

1. **Assembly Factbook™** is a Registered Trade Mark owned by Datanet.
2. All the maps are sketched and graphical representation only and have not been drawn to the scale and also not to represent the actual geographical area or boundary of the unit.
3. The data for the aforesaid analysis is based on authentic sources and has been culled from the various publications of Census, CSO and NSSO for district and block level data, various central and state government departments, Central & State Elections Commissions and the concerned Returning Officers' releases, Electoral Rolls, Election results and allied publications, internal assessment, surveys, estimates and analysis. Therefore, certain adjustment of data at micro level may have been done to arrive closer to the macro data.
4. Data have been provided on an "As Is" and "As AVAILABLE" basis
5. The colours shown in the maps or diagram and charts of a particular party, alliance or AC are indicative and do not represent them.
6. This publication which includes maps, sheets, graphs and data would be the property under copyright of Datanet only. The user may use these for its internal study, analysis and research purposes. It's public display, re-selling or any commercial uses by the user are not allowed.
7. Datanet has taken due care and caution in compilation and processing of data and allied information, but does not guarantee the accuracy, adequacy or completeness of any information/analysis and will be not responsible for any errors or omissions or for the results obtained from the use of such information/analysis.
8. All the contents for the publication have been culled from various authentic sources and Datanet reasonably believes such sources to be reliable, but does not make any representations, express or implied as to the accuracy or fitness of use of such information. The information or contents of the information/analysis do not constitute advice and should not be relied upon in making (or refraining from making) any decision. Any reliance placed upon the information provided by Datanet is the sole responsibility and strictly at the user's risk.
9. In no event will Datanet be liable for any damages (including, without limitation, damages for loss of business projects, or loss of profits) arising in contract, tort or otherwise from the use of or inability to use any of its contents, or from any action taken (or refrained from being taken) as a result of using the analysis or any of its contents. Datanet its directors, owners, editors, officials, employees, distributor and agents or any associate will not be liable for any errors in the information contained or any consequences arising from the use of the contents of the provided information/analysis.
10. If any provision of these terms and conditions is held invalid or illegal or unenforceable for any reason by any court of competent jurisdiction, such provision shall be severed and the remainder of provisions of the terms and conditions shall continue in full force and effect as if the Term of Use had been executed with the invalid, illegal or unenforceable provision eliminated.
11. If there are any discrepancies in the information provided, please bring it to attention of Datanet for suitable rectification measures.

Buy Online This Complete Book At
Datanet India eBooks Store

www.indiastatpublications.com

or go directly at

[http://www.indiastatpublications.com/
Assembly_factbook/Maharashtra/Kalyan/ Kalyan_East](http://www.indiastatpublications.com/Assembly_factbook/Maharashtra/Kalyan/Kalyan_East)

 **indiastat**elections

ISBN - 978-93-86443-34-0



9 789386 443340