



Maharashtra

Assembly Factbook™

Kalyan Rural Assembly Constituency



Key Electoral Data of Kalyan Rural
Assembly Constituency (Vidhan Sabha)

Maharashtra
Assembly FactbookTM
Kalyan Rural Assembly Constituency



Kalyan Rural Vidhan Sabha

Editor & Director

Dr. R.K. Thukral

Research Editor

Dr. Shafeeq Rahman

Compiled, Researched and Published by Datanet India Pvt. Ltd.

D-100, 1st Floor,

Okhla Industrial Area, Phase-I,
New Delhi- 110020.

Ph.: 91-11- 43580781-84

Email : support@indiastatpublications.com

Website : www.indiastatelections.com

Online Book Store :

www.indiastatpublications.com

Report No. : AFB/MH-144-0125

ISBN : 978-93-88443-35-7

First Edition : January, 2018

Eighth Updated Edition : January, 2025

Price : Rs. 11500/-

US\$ 310

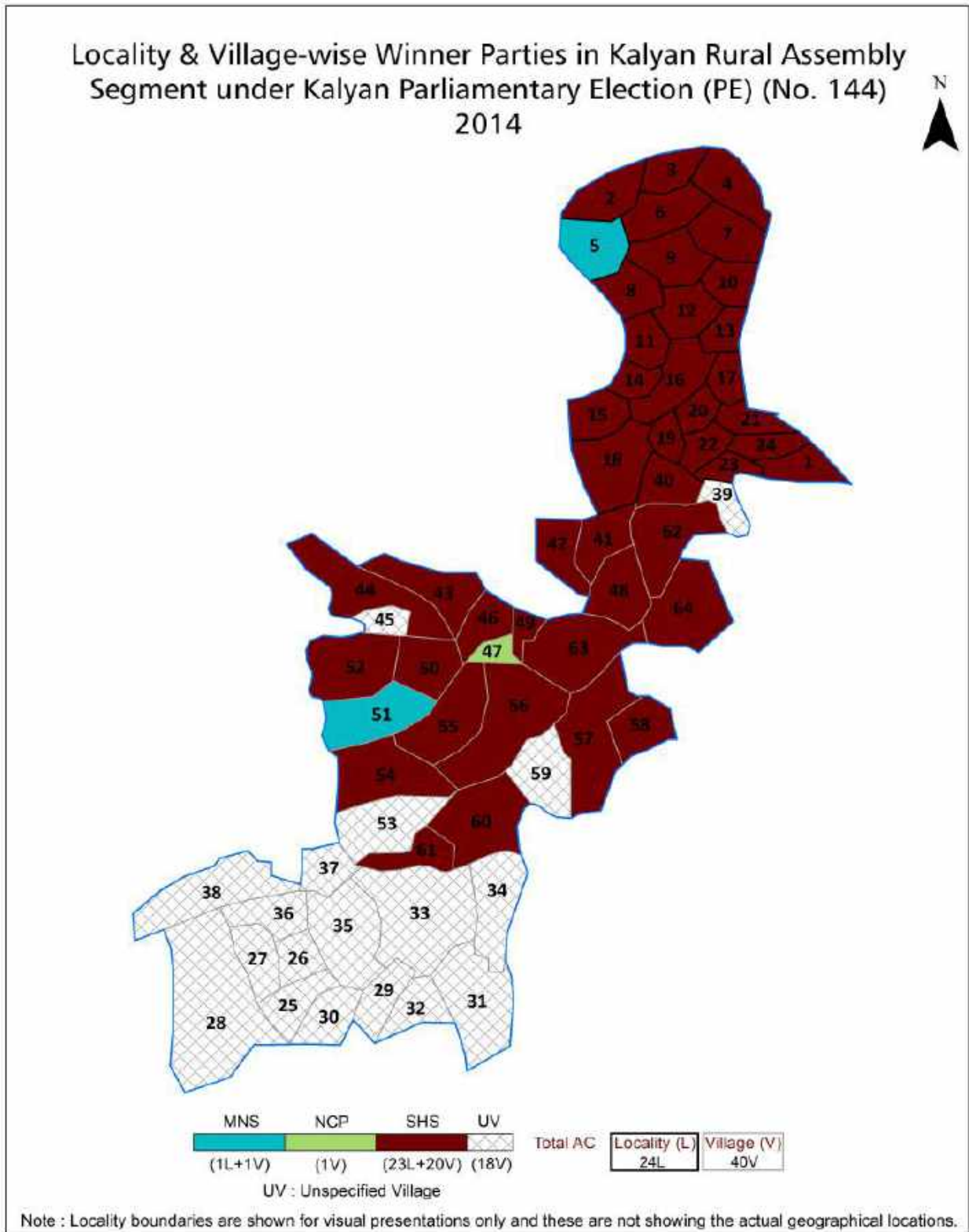
© Datanet India Pvt. Ltd.

All rights reserved. No part of this book may be reproduced, stored in a retrieval system or transmitted in any form or by any means, mechanical photocopying, photographing, scanning, recording or otherwise without the prior written permission of the publisher. Please refer to Disclaimer at page no. 175 for the use of this publication.

Printed in India

No.	Particulars	Page No.
	Introduction	
1	Assembly Constituency - (Vidhan Sabha) at a Glance Features of Assembly as per Delimitation Commission of India (2008)	1-2
	Location and Political Maps	
2	Location Map Boundaries of Assembly Constituency - (Vidhan Sabha in District Boundaries of Assembly Constituency under Parliamentary Constituency - (Lok Sabha) Locality & Village-wise Winner Parties- 2024-PE, 2024-AE, 2019-PE, 2019-AE and 2014-PE	3-10
	Administrative Setup (2011)	
3	District Sub-district Towns Villages Inhabited Villages Uninhabited Villages Village Panchayat Intermediate Panchayat	11-14
	Demographics (2011)	
4	Population Households Rural/Urban Population Villages by Population Size Sex Ratio (Total & 0-6 Years) Religious Population Social Population Literacy Rate	15-16
	Electoral Features	
5	Important Dates of Last Elections Held Electors by Gender Service Electors Voters Voters Turnout Polling Stations & Average Number of Electors per Polling Station Electors by Age Group Present Elected Representatives	17-22
	Historical Summary Election Results	
6	Vote Share of Major Parties Winning Margin (Number & Percentage Polarity of Parties Summary Result of Assembly Segment of Parliamentary Elections 2024, 2019, 2014 and 2009 Summary Result of Assembly Elections 2024, 2019, 2014 and 2009	23-32
	Polling Station Level Election Results	
7	Name and Number of Polling Station 2024-PE, 2024-AE, 2019-PE, 2019-AE and 2014-PE Polling Station-wise Electors, Voters & Voters Turnout 2024-PE, 2024-AE, 2019-PE, 2019-AE and 2014-PE Polling Station wise Elections Results 2024-PE, 2024-AE, 2019-PE, 2019-AE and 2014-PE	33-153
	Share of Assembly Constituency	
8	Share of Assembly Constituency - (Vidhan Sabha) in State, District and Parliamentary Constituency - (Lok Sabha)	154
	Socio-Economic Amenities (2011)	
9	Access to Administrative Units Agricultural, Manufacturing and Industrial Commodities Demographic Indicators Education Health & Manpower Drinking Water Supply Sanitation Entertainment and Recreations Infrastructure Power Food Allocation Distribution and Marketing of Agriculture Commodities Infrastructure Transport and Road Infrastructure Communication Banking and Financial Services Land Use Irrigation Source	156-170
10	Abbreviation & Sources	172-173
11	Disclaimer	175

Location & Political Map



Administrative Setup

List of Village Panchayat & Intermediate Panchayat (Block) Name - 2011

Village Name	Village Panchayat Name	Intermediate Panchayat Name
Adivali Dhokali (N.V.)	Adivli	Ambarnath
Antarli	Antarli	Kalyan
Asade (N.V.)	Asade	Kalyan
Bale (N.V.)	Narivali	Thane
Bamali (N.V.)	Vakalan	Thane
Bhal (N.V.)	Bhal	Ambarnath
Bhandarli (N.V.)	Nagaon	Thane
Bhopar (N.V.)	Bhopar	Kalyan
Cole (N.V.)	Cole	Kalyan
Dahisar (N.V.)	Dahisar	Thane
Dawadi (N.V.)	Dawadi	Kalyan
Ghariwali (N.V.)	Ghariwali	Kalyan
Ghesar (N.V.)	Ghesar	Kalyan
Golawali (N.V.)	Golawali	Kalyan
Goteghar (N.V.)	Nagaon	Thane
Hedutane (N.V.)	Hedutane	Kalyan
Katai (N.V.)	Katai	Kalyan
Khoni	Khoni	Kalyan
Mangaon (N.V.)	Mangaon	Kalyan
Mokashi (N.V.)	Nagaon	Thane
Nagaon (N.V.)	Nagaon	Thane
Nandiwali Tarf Ambarnath (N.V.)	Nandiwali T Ambarnath	Kalyan
Nandiwali Tarf Pachanand (N.V.)	Nandiwali Tarf Pachanand	Kalyan
Narivali (N.V.)	Narivali	Thane
Navali (N.V.)	Dahisar	Thane
Nighu (N.V.)	Paklan	Thane
Nilaje (N.V.)	Nilaje	Kalyan
Pimpri (N.V.)	Pimpri	Thane
Pisawali (N.V.)	Pisawali	Kalyan

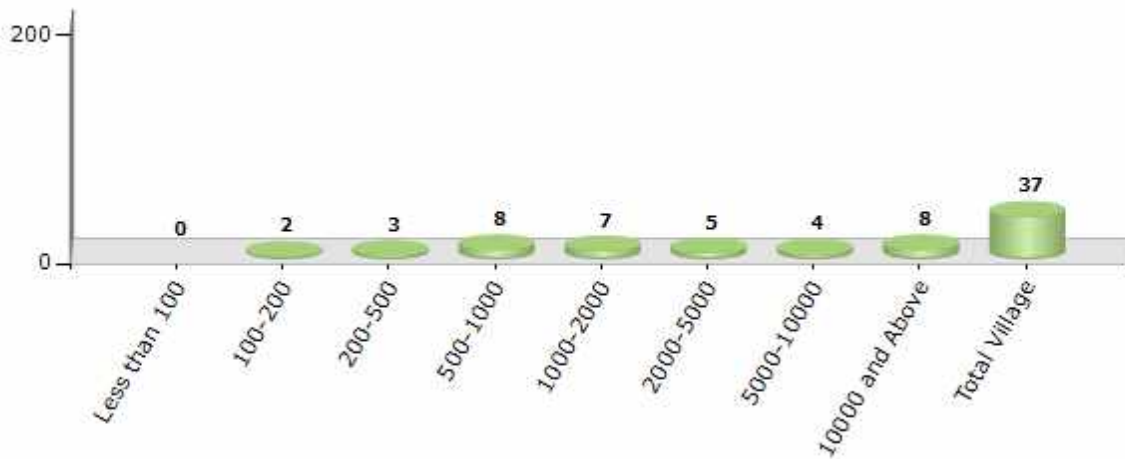
Contd....

Demographics

Number of Villages by Population Size - 2011

Less than 100	100-200	200-500	500-1000	1000-2000	2000-5000	5000-10000	10000 and Above	Total Village
0	2	3	8	7	5	4	8	37

Number of Villages by Population Size - 2011

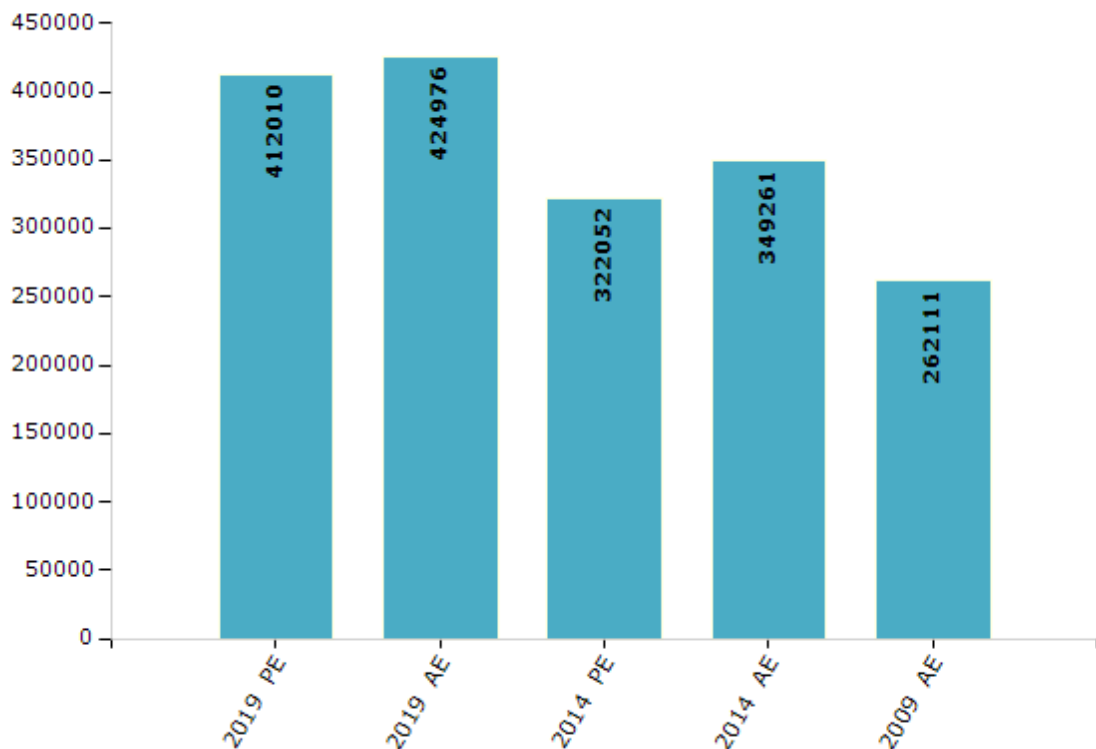


Electoral Features

Electors by Male & Female

Year	Male	Female	Others	Total	Year	Male	Female	Others	Total
2019 PE	226395	185560	55	412010	1999 AE	-	-	-	-
2019 AE	233469	191452	55	424976	1995 AE	-	-	-	-
2014 PE	176959	145081	12	322052	1990 AE	-	-	-	-
2014 AE	191589	157646	26	349261	1985 AE	-	-	-	-
2009 PE	-	-	-	-	1980 AE	-	-	-	-
2009 AE	143437	118674	-	262111	1978 AE	-	-	-	-
2004 PE	-	-	-	-	1972 AE	-	-	-	-
2004 AE	-	-	-	-	1967 AE	-	-	-	-
1999 PE	-	-	-	-	1962 AE	-	-	-	-

Number of Electors



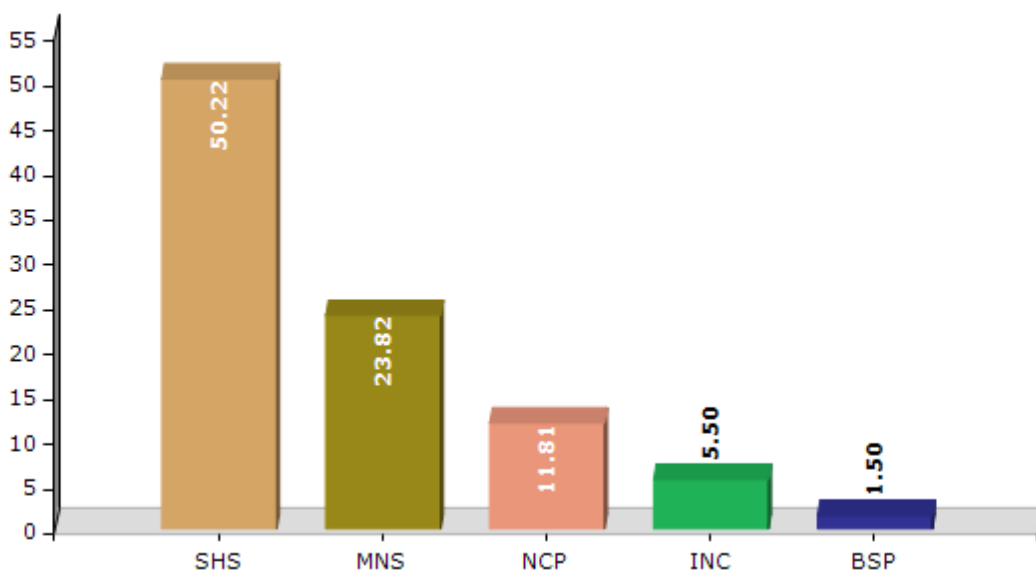
Note : AE : Assembly Election, PE : Assembly Segment of Parliamentary Election

Historical Summary Election Results

Summary Result of Assembly Election - 2014

Candidate Name	Party	Votes	Votes %
Bhoir Subhash Ganu	SHS	84110	50.22
Ramesh Ratan Patil	MNS	39898	23.82
Vandarsheth Pundlik Patil	NCP	19783	11.81
Patil Sharda Ram	INC	9213	5.5
Pagare Bharati Rajendra	BSP	2511	1.5
Rohidas Bama Munde	IND	1401	0.84
Patil Rajkant Parshuram	IND	918	0.55
Nilesh Gowardhan Bhagat	IND	462	0.28
Prof. Dhabarde Sanjay Shankarrao	BMUP	427	0.25
Manisha Gopal Inarkar	RBS	373	0.22
Habibur Rehman	PECP	324	0.19
Netaji Chandrakant Kamble	RPI	241	0.14
	NOTA	7835	4.68

Votes Percentage of Top Parties - 2014



Polling Station Level Election Results

Number and Name of Polling Stations (PS) (2019 AE)

Number of Polling Stations	Name of Polling Stations	Number of Polling Stations	Name of Polling Stations
1	Thane Municipal School No 79/98 Ground Floor Room No 1 Diva Station Pin Code 400612	19	Diva Highschool & Jr College Diva Railway Station (E) Ground Floor Room No 4 Pin Code 400612
2	Thane Municipal School No 79/98 Ground Floor Room No 2 Diva Station Pin Code 400612	20	Diva Highschool & Jr College Diva Railway Station (E) First Floor Room No 1 Pin Code 400612
3	Thane Municipal School No 79/98 Ground Floor Room No 3 Diva Station Pin Code 400612	21	Diva Highschool & Jr College Diva Railway Station (E) First Floor Room No 2 Pin Code 400612
3A	Thane Municipal School No 79/98 Ground Floor Room No 3 Diva Station Pin Code 400612	21A	Diva Highschool & Jr College Diva Railway Station (E) First Floor Room No 2 Pin Code 400612
4	Thane Municipal School No 79/98 Room No 1 First Floor Diva Station Pin Code 400612	22	Diva Highschool & Jr College Diva Railway Station (E) First Floor Room No 4 Pin Code 400612
5	Thane Municipal School No 79/98 Room No 2 First Floor Diva Station Pin Code 400612	23	Diva Highschool & Jr College Diva Railway Station (E) Second Floor Room No 2 Pin Code 400612
6	Thane Municipal School No 79/98 Room No 3 First Floor Diva Station Pin Code 400612	24	T M C School No 88 Ground Floor Room No 1 Pin Code 400612
6A	Thane Municipal School No 79/98 Room No 3 First Floor Diva Station Pin Code 400612	25	T M C School No 88 Ground Floor Room No 2 Pin Code 400612
7	Thane Municipal School No 79/98 Room No 5 First Floor Diva Station Pin Code 400612	26	T M C Balwadi School No 53 Ground Floor Pin Code 400612
8	Thane Municipal School No 79/98 Room No 6 First Floor Diva Station Pin Code 400612	27	T M C Balwadi School No 53 Ground Floor Mandap Pin Code 400612
9	Thane Municipal School No 79/98 Room No 1 Second Floor Diva Station Pin Code 400612	28	T M C School No 88 New Building Ground Floor Room No 1 Pin Code 400612
10	Thane Municipal School No 79/98 Room No 2 Second Floor Diva Station Pin Code 400612	29	T M C School No 88 New Bldng Ground Floor Room No 2 Pin Code 400612
11	South Indian English School Room No 1 Ground Floor Behind Gaondevi Temple Diva Station Pin Code 400612	30	T M C School No 88 New Bldng Ground Floor Mandap No 1 Pin Code 400612
12	South Indian English School Room No 2 Ground Floor Behind Gaondevi Temple Diva Station Pin Code 400612	31	T M C School No 88 New Bldng Ground Floor Mandap No 2 Pin Code 400612
13	South Indian English School Room No 3 Ground Floor Behind Gaondevi Temple Diva Station Pin Code 400612	32	Ganesh Vidya Mandir Old Bldng Dativali Ground Floor Room No 1 Partition 1 Pin Code 421201
14	Thane Municipal School No 80 Room No 1 Ground Floor Sabe Pin Code 400612	32A	Ganesh Vidya Mandir Old Bldng Dativali Ground Floor Room No 1 Partition 1 Pin Code 421201
15	Thane Municipal School No 80 Room No 2 Ground Floor Sabe Pin Code 400612	33	Ganesh Vidya Mandir Old Bldng Dativali Ground Floor Room No 2 Partition 1 Pin Code 421201
15A	Thane Municipal School No 80 Room No 2 Ground Floor Sabe Pin Code 400612	34	Ganesh Vidya Mandir Old Bldng Dativali Ground Floor Room No 2 Partition 2 Pin Code 421201
16	Diva Highschool & Jr College Diva Railway Station (E) Ground Floor Room No 1	35	Ganesh Vidya Mandir Old Bldng Dativali Ground Floor Room No 3 Pin Code 421201
17	Diva Highschool & Jr College Diva Railway Station (E) Ground Floor Room No 2 Pin Code 400612	36	Ganesh Vidya Mandir Old Bldng Dativali Ground Floor Room No 4 Pin Code 421201
18	Diva Highschool & Jr College Diva Railway Station (E) Ground Floor Room No 3 Pin Code 400612	37	Ganesh Vidya Mandir Old Bldng Dativali Ground Floor Room No 5 Pin Code 421201

Contd....

Polling Station Level Election Results

Polling Station-wise Votes Secured by Overall Top Five Parties in Kalyan Rural Assembly in Assembly Election (AE) under Kalyan Parliamentary Constituency in Maharashtra (2019)

Number of Polling Station	Winner - Pramod (Raju) Ratan Patil (MNS)	Runner-up - Mhatre Ramesh Sukrya (SHS)	3rd - Amol Dhanraj Kendre (VBA)	4th - Shiva Krishnamurthy Iyer (IND)	5th - Rakesh Kathod Patil (IND)	NOTA	Other	Total Votes Secured
32	209	212	12	1	1	3	3	441
32A	247	268	31	2	3	4	4	559
33	349	291	39	2	6	7	6	700
34	392	391	22	0	4	11	6	826
35	187	275	22	1	1	10	3	499
36	189	233	18	4	0	9	1	454
37	202	286	28	4	2	12	6	540
38	282	311	33	3	4	8	5	646
39	272	362	23	2	4	8	9	680
40	283	364	30	2	2	4	4	689
41	178	250	23	1	1	4	3	460
41A	146	149	16	0	0	1	5	317
42	253	237	27	2	4	2	6	531
43	245	232	27	1	1	5	4	515
44	425	277	16	5	2	8	1	734
45	321	334	12	7	5	10	4	693
46	537	129	8	2	5	7	3	691
47	611	165	0	8	3	10	8	805
48	281	130	1	3	4	13	3	435
49	434	167	1	4	4	12	5	627
50	263	237	4	2	1	10	4	521
51	103	170	11	1	1	18	5	309
52	113	162	12	4	1	2	9	303
52A	201	276	7	4	6	14	8	516
53	126	197	13	0	1	9	6	352
53A	116	122	4	0	0	4	5	251
54	222	240	16	5	3	10	18	514
55	234	192	14	2	6	6	8	462
56	211	221	17	0	3	7	4	463
57	216	336	41	4	2	22	10	631
58	123	198	16	1	3	7	7	355
59	162	257	9	2	1	22	5	458
60	154	220	5	1	3	13	10	406
61	123	257	5	0	0	7	2	394
62	132	168	2	1	1	14	1	319

Contd....

Polling Station Level Election Results

Winner, Runner-up and 3rd Party Position & Winning Margin According to Polling Stations in Kalyan Rural Assembly in Assembly Election (AE) under Kalyan Parliamentary Constituency in Maharashtra (2019)

Polling Station Number	Winner Party	Winner Votes (%)	Runner-up Party	Runner-up Votes (%)	Winning Margin Votes (%)	Third Party	Third Party Votes (%)	Other Votes (%)
63	SHS	261 (65.25)	MNS	115 (28.75)	146 (36.5)	VBA	4 (1)	20 (5)
64	SHS	247 (52.33)	MNS	188 (39.83)	59 (12.5)	VBA	5 (1.06)	32 (6.78)
65	SHS	228 (55.07)	MNS	160 (38.65)	68 (16.42)	VBA	6 (1.45)	20 (4.83)
66	SHS	233 (56.14)	MNS	150 (36.14)	83 (20)	VBA	8 (1.93)	24 (5.78)
67	SHS	280 (59.45)	MNS	162 (34.39)	118 (25.06)	IND (RKP)	2 (0.42)	27 (5.73)
68	SHS	201 (58.6)	MNS	116 (33.82)	85 (24.78)	VBA	3 (0.87)	23 (6.71)
69	SHS	304 (61.54)	MNS	162 (32.79)	142 (28.75)	VBA	2 (0.4)	26 (5.26)
70	SHS	278 (47.44)	MNS	273 (46.59)	5 (0.85)	IND (PVV)	4 (0.68)	31 (5.29)
71	SHS	197 (51.04)	MNS	155 (40.16)	42 (10.88)	VBA	6 (1.55)	28 (7.25)
72	SHS	282 (54.65)	MNS	199 (38.57)	83 (16.08)	VBA	5 (0.97)	30 (5.81)
73	SHS	197 (49.25)	MNS	185 (46.25)	12 (3)	VBA	2 (0.5)	16 (4)
74	SHS	160 (50.96)	MNS	124 (39.49)	36 (11.47)	VBA	4 (1.27)	26 (8.28)
75	SHS	328 (47.81)	MNS	292 (42.57)	36 (5.24)	VBA	26 (3.79)	40 (5.83)
76	MNS	264 (50.09)	SHS	229 (43.45)	35 (6.64)	VBA	10 (1.9)	24 (4.55)
77	MNS	265 (49.17)	SHS	234 (43.41)	31 (5.76)	PWPI	5 (0.93)	35 (6.49)
78	SHS	245 (49.6)	MNS	221 (44.74)	24 (4.86)	VBA	1 (0.2)	27 (5.47)
79	MNS	230 (50.77)	SHS	204 (45.03)	26 (5.74)	IND (SKI)	2 (0.44)	17 (3.75)
80	SHS	357 (60.2)	MNS	193 (32.55)	164 (27.65)	VBA	7 (1.18)	36 (6.07)
81	SHS	354 (67.17)	MNS	142 (26.94)	212 (40.23)	VBA	6 (1.14)	25 (4.74)
82	SHS	334 (60.73)	MNS	167 (30.36)	167 (30.37)	VBA	5 (0.91)	44 (8)
83	SHS	235 (49.16)	MNS	214 (44.77)	21 (4.39)	VBA	6 (1.26)	23 (4.81)
84	SHS	287 (51.71)	MNS	227 (40.9)	60 (10.81)	VBA	7 (1.26)	34 (6.13)
85	SHS	235 (55.95)	MNS	154 (36.67)	81 (19.28)	VBA	4 (0.95)	27 (6.43)
86	SHS	337 (56.07)	MNS	229 (38.1)	108 (17.97)	IND (RKP)	3 (0.5)	32 (5.32)
87	SHS	321 (58.05)	MNS	198 (35.8)	123 (22.25)	VBA	4 (0.72)	30 (5.42)
88	SHS	333 (52.28)	MNS	261 (40.97)	72 (11.31)	VBA	3 (0.47)	40 (6.28)
89	SHS	193 (66.1)	MNS	81 (27.74)	112 (38.36)	BVA	2 (0.68)	16 (5.48)
90	SHS	254 (58.8)	MNS	148 (34.26)	106 (24.54)	VBA	6 (1.39)	24 (5.56)
91	SHS	277 (56.07)	MNS	185 (37.45)	92 (18.62)	IND (SKI)	2 (0.4)	30 (6.07)
92	SHS	162 (49.39)	MNS	141 (42.99)	21 (6.4)	VBA	2 (0.61)	23 (7.01)
93	SHS	186 (54.23)	MNS	138 (40.23)	48 (14)	IND (SKI)	3 (0.87)	16 (4.66)
94	MNS	148 (51.39)	SHS	130 (45.14)	18 (6.25)	VBA	1 (0.35)	9 (3.13)
95	MNS	154 (48.28)	SHS	141 (44.2)	13 (4.08)	VBA	3 (0.94)	21 (6.58)
96	SHS	220 (53.66)	MNS	165 (40.24)	55 (13.42)	IND (RKP)	3 (0.73)	22 (5.37)
97	SHS	141 (49.13)	MNS	127 (44.25)	14 (4.88)	VBA	3 (1.05)	16 (5.57)

Contd....

Socio-Economic Amenities - Rural

Access to Education Facilities

Particulars	Number of Villages (% of Population)				
	Available	Not Available	If Not Available (Distance of Nearest Facility)		
			A	B	C
Govt. Primary School	38 (100)	2 (0)	1 (0)	1 (0)	0 (0)
Private Primary School	10 (59)	30 (41)	0 (0)	0 (0)	0 (0)
Govt. Middle School	29 (97)	11 (3)	8 (2)	1 (0)	0 (0)
Private Middle School	9 (58)	31 (42)	2 (0)	0 (0)	0 (0)
Govt. Secondary School	15 (50)	25 (50)	7 (2)	4 (1)	3 (2)
Private Secondary School	11 (72)	29 (28)	2 (0)	2 (1)	0 (0)
Govt. Senior Secondary School	10 (53)	30 (47)	3 (1)	13 (6)	2 (1)
Private Senior Secondary School	5 (44)	35 (56)	4 (3)	4 (2)	0 (0)
Govt. Arts and Science Degree College	8 (70)	32 (30)	1 (4)	8 (7)	11 (4)
Private Arts and Science Degree College	3 (32)	37 (68)	2 (6)	8 (7)	2 (1)
Govt. Engineering College	0 (0)	40 (100)	0 (0)	10 (8)	10 (5)
Private Engineering College	0 (0)	40 (100)	10 (69)	9 (12)	1 (6)
Govt. Medicine College	0 (0)	40 (100)	0 (0)	5 (5)	16 (26)
Private Medicine College	0 (0)	40 (100)	7 (46)	8 (11)	4 (11)
Govt. Management Institute	0 (0)	40 (100)	0 (0)	5 (5)	16 (26)
Private Management Institute	0 (0)	40 (100)	7 (46)	8 (11)	4 (11)
Govt. Polytechnic	0 (0)	40 (100)	1 (13)	8 (4)	19 (43)
Private Polytechnic	0 (0)	40 (100)	3 (25)	4 (5)	5 (11)
Govt. Vocational Training School/ITI	0 (0)	40 (100)	2 (17)	3 (4)	24 (41)
Private Vocational Training School/ITI	0 (0)	40 (100)	3 (25)	3 (2)	5 (11)
Govt. Non Formal Training Centre	0 (0)	40 (100)	2 (17)	3 (4)	29 (52)
Private Non Formal Training Centre	0 (0)	40 (100)	3 (25)	3 (2)	0 (0)
Govt. School For Disabled	0 (0)	40 (100)	1 (13)	3 (4)	20 (31)
Private School For Disabled	0 (0)	40 (100)	5 (36)	8 (13)	3 (2)
Government Others	0 (0)	40 (100)	0 (0)	0 (0)	0 (0)
Private Others	25 (28)	15 (72)	0 (0)	0 (0)	0 (0)

Note : Distance A : Less than 5 km; B : Between 5-10 km; C : 10+ km.; Source : Data Analysis is based on 2011 Census.

DISCLAIMER

The Terms of Use and Disclaimer of Datanet India Private Limited (hereinafter referred to as "Datanet") for use of this analysis report of **Kalyan Rural Assembly Constituency (Kalyan Rural Vidhan Sabha)** :-

1. **Assembly Factbook™** is a Registered Trade Mark owned by Datanet.
2. All the maps are sketched and graphical representation only and have not been drawn to the scale and also not to represent the actual geographical area or boundary of the unit.
3. The data for the aforesaid analysis is based on authentic sources and has been culled from the various publications of Census, CSO and NSSO for district and block level data, various central and state government departments, Central & State Elections Commissions and the concerned Returning Officers' releases, Electoral Rolls, Election results and allied publications, internal assessment, surveys, estimates and analysis. Therefore, certain adjustment of data at micro level may have been done to arrive closer to the macro data.
4. Data have been provided on an "As Is" and "As AVAILABLE" basis
5. The colours shown in the maps or diagram and charts of a particular party, alliance or AC are indicative and do not represent them.
6. This publication which includes maps, sheets, graphs and data would be the property under copyright of Datanet only. The user may use these for its internal study, analysis and research purposes. It's public display, re-selling or any commercial uses by the user are not allowed.
7. Datanet has taken due care and caution in compilation and processing of data and allied information, but does not guarantee the accuracy, adequacy or completeness of any information/analysis and will be not responsible for any errors or omissions or for the results obtained from the use of such information/analysis.
8. All the contents for the publication have been culled from various authentic sources and Datanet reasonably believes such sources to be reliable, but does not make any representations, express or implied as to the accuracy or fitness of use of such information. The information or contents of the information/analysis do not constitute advice and should not be relied upon in making (or refraining from making) any decision. Any reliance placed upon the information provided by Datanet is the sole responsibility and strictly at the user's risk.
9. In no event will Datanet be liable for any damages (including, without limitation, damages for loss of business projects, or loss of profits) arising in contract, tort or otherwise from the use of or inability to use any of its contents, or from any action taken (or refrained from being taken) as a result of using the analysis or any of its contents. Datanet its directors, owners, editors, officials, employees, distributor and agents or any associate will not be liable for any errors in the information contained or any consequences arising from the use of the contents of the provided information/analysis.
10. If any provision of these terms and conditions is held invalid or illegal or unenforceable for any reason by any court of competent jurisdiction, such provision shall be severed and the remainder of provisions of the terms and conditions shall continue in full force and effect as if the Term of Use had been executed with the invalid, illegal or unenforceable provision eliminated.
11. If there are any discrepancies in the information provided, please bring it to attention of Datanet for suitable rectification measures.

**Buy Online This Complete Book At
Datanet India eBooks Store**

www.indiastatpublications.com

or go directly at

[http://www.indiastatpublications.com/
Assembly_factbook/Maharashtra/Kalyan/ Kalyan_Rural](http://www.indiastatpublications.com/Assembly_factbook/Maharashtra/Kalyan/Kalyan_Rural)

 **indiastat**elections

ISBN - 978-93-88443-35-7



9 789388 443357