



Maharashtra

# Assembly Factbook™

Ulhas Nagar Assembly Constituency

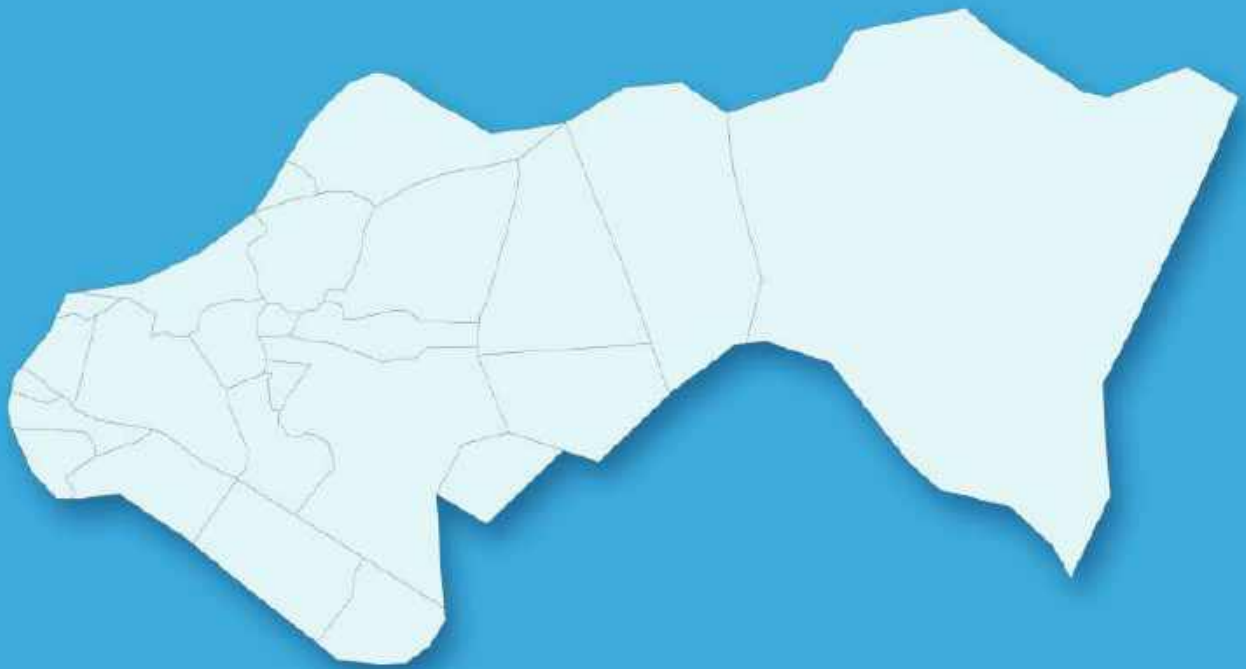


Key Electoral Data of Ulhas Nagar  
Assembly Constituency (Vidhan Sabha)

Maharashtra

# **Assembly Factbook™**

Ulhas Nagar Assembly Constituency



Ulhas Nagar Vidhan Sabha

## **Editor & Director**

Dr. R.K. Thukral

## **Research Editor**

Dr. Shafeeq Rahman

## **Compiled, Researched and Published by Datanet India Pvt. Ltd.**

D-100, 1st Floor,

Okhla Industrial Area, Phase-I,  
New Delhi- 110020.

Ph.: 91-11- 43580781-84

Email : support@indiastatpublications.com

Website : www.indiastatelections.com

## **Online Book Store :**

www.indiastatpublications.com

**Report No. :** AFB/MH-141-0125

**ISBN :** 978-93-88443-31-9

**First Edition :** January, 2018

**Eighth Updated Edition :** January, 2025

**Price :** Rs.11500/-

US\$ 310

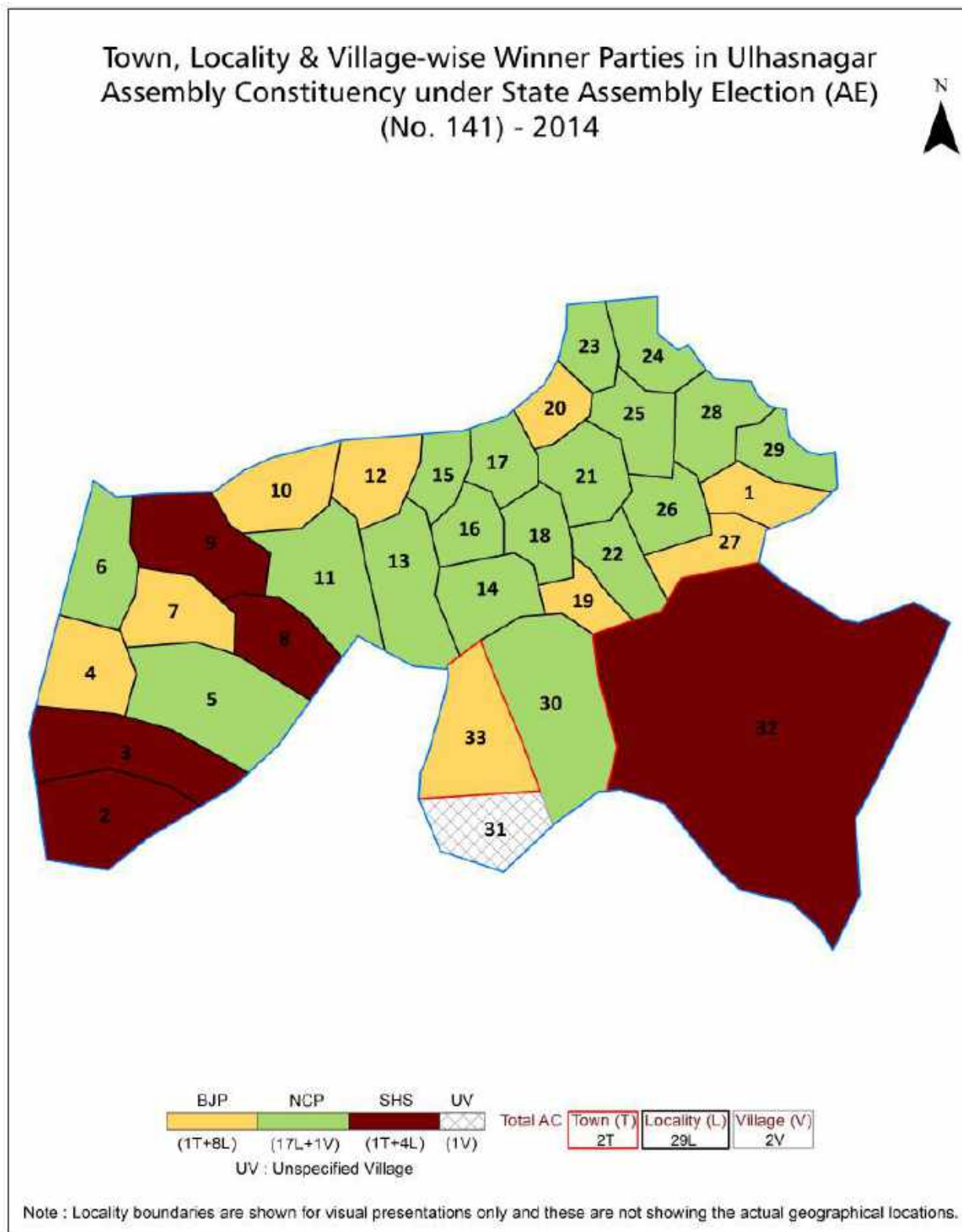
**© Datanet India Pvt. Ltd.**

All rights reserved. No part of this book may be reproduced, stored in a retrieval system or transmitted in any form or by any means, mechanical photocopying, photographing, scanning, recording or otherwise without the prior written permission of the publisher. Please refer to Disclaimer at page no. 156 for the use of this publication.

Printed in India

No.	Particulars	Page No.
	<b>Introduction</b>	
1	Assembly Constituency - (Vidhan Sabha) at a Glance   Features of Assembly as per Delimitation Commission of India (2008)	1-2
	<b>Location and Political Maps</b>	
2	Location Map   Boundaries of Assembly Constituency - (Vidhan Sabha in District   Boundaries of Assembly Constituency under Parliamentary Constituency - (Lok Sabha)   Town, Locality & Village-wise Winner Parties- 2024-PE, 2024-AE, 2019-PE, 2014-PE and 2014-AE	3-10
	<b>Administrative Setup (2011)</b>	
3	District   Sub-district   Towns   Villages   Inhabited Villages   Uninhabited Villages   Village Panchayat   Intermediate Panchayat	11-14
	<b>Demographics (2011)</b>	
4	Population   Households   Rural/Urban Population   Towns and Villages by Population Size   Sex Ratio (Total & 0-6 Years)   Religious Population   Social Population   Literacy Rate	15-16
	<b>Electoral Features</b>	
5	Important Dates of Last Elections Held   Electors by Gender   Service Electors   Voters   Voters Turnout   Polling Stations & Average Number of Electors per Polling Station   Electors by Age Group   Present Elected Representatives	17-22
	<b>Historical Summary Election Results</b>	
6	Vote Share of Major Parties   Winning Margin (Number & Percentage   Polarity of Parties   Summary Result of Assembly Segment of Parliamentary Elections 2024, 2019, 2014, 2009, 2004 and 1999   Summary Result of Assembly Elections 2024, 2019, 2014, 2009, 2004, 1999, 1995, 1990, 1985, 1980, 1978, 1972, 1967 and 1962	23-44
	<b>Polling Station Level Election Results</b>	
7	Name and Number of Polling Station 2024-PE, 2024-AE, 2019-PE, 2014-PE and 2014-AE   Polling Station-wise Electors, Voters & Voters Turnout 2024-PE, 2024-AE, 2019-PE, 2014-PE and 2014-AE   Polling Station wise Elections Results 2024-PE, 2024-AE, 2019-PE, 2014-PE and 2014-AE	45-134
	<b>Share of Assembly Constituency</b>	
8	Share of Assembly Constituency - (Vidhan Sabha) in State, District and Parliamentary Constituency - (Lok Sabha)	135
	<b>Socio-Economic Amenities (2011)</b>	
9	Access to Administrative Units   Agricultural, Manufacturing and Industrial Commodities   Demographic Indicators   Education   Health & Manpower   Drinking Water Supply   Sanitation   Entertainment and Recreations Infrastructure   Power   Food Allocation Distribution and Marketing of Agriculture Commodities Infrastructure   Transport and Road Infrastructure   Communication   Banking and Financial Services   Land Use   Irrigation Source	137-151
10	<b>Abbreviation &amp; Sources</b>	153-154
11	<b>Disclaimer</b>	156

## Location & Political Map



## Administrative Setup

### List of Village Panchayat & Intermediate Panchayat (Block) Name - 2011

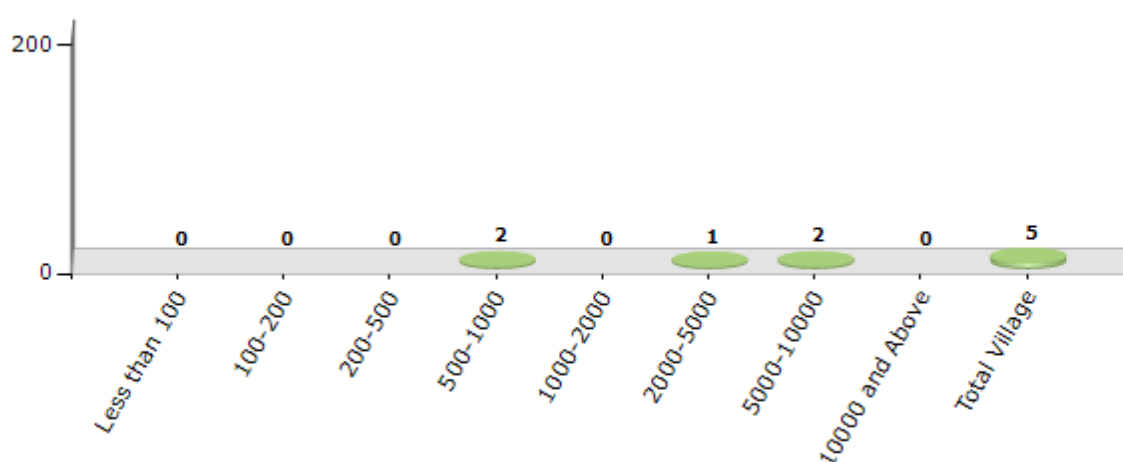
Village Name	Village Panchayat Name	Intermediate Panchayat Name
Mharal Kh. (N.V)	Mharal	Kalyan
Varp	Varap	Kalyan

## Demographics

### Number of Villages by Population Size - 2011

Less than 100	100-200	200-500	500-1000	1000-2000	2000-5000	5000-10000	10000 and Above	Total Village
0	0	0	2	0	1	2	0	5

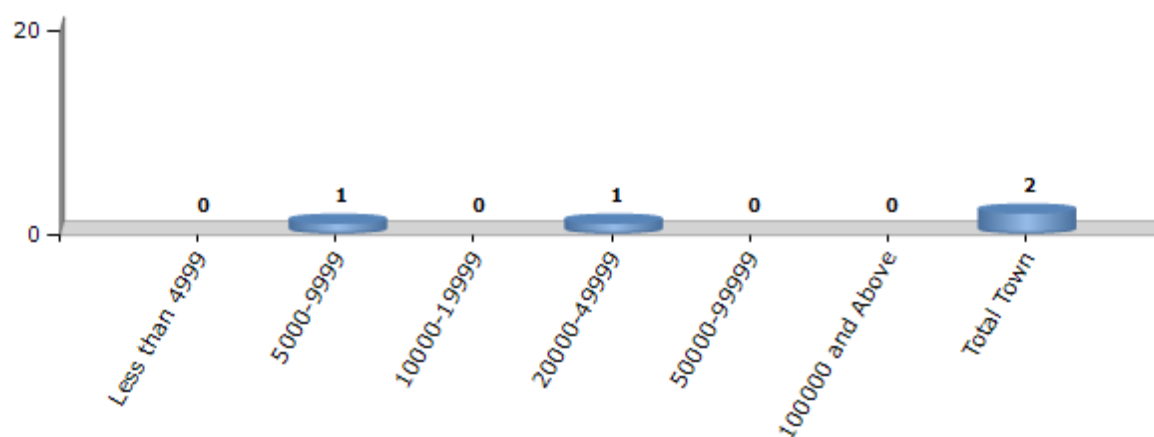
Number of Villages by Population Size - 2011



### Number of Towns by Population Size - 2011

Less than 4999	5000-9999	10000-19999	20000-49999	50000-99999	100000 and Above	Total Town
0	1	0	1	0	0	2

Number of Towns by Population Size - 2011





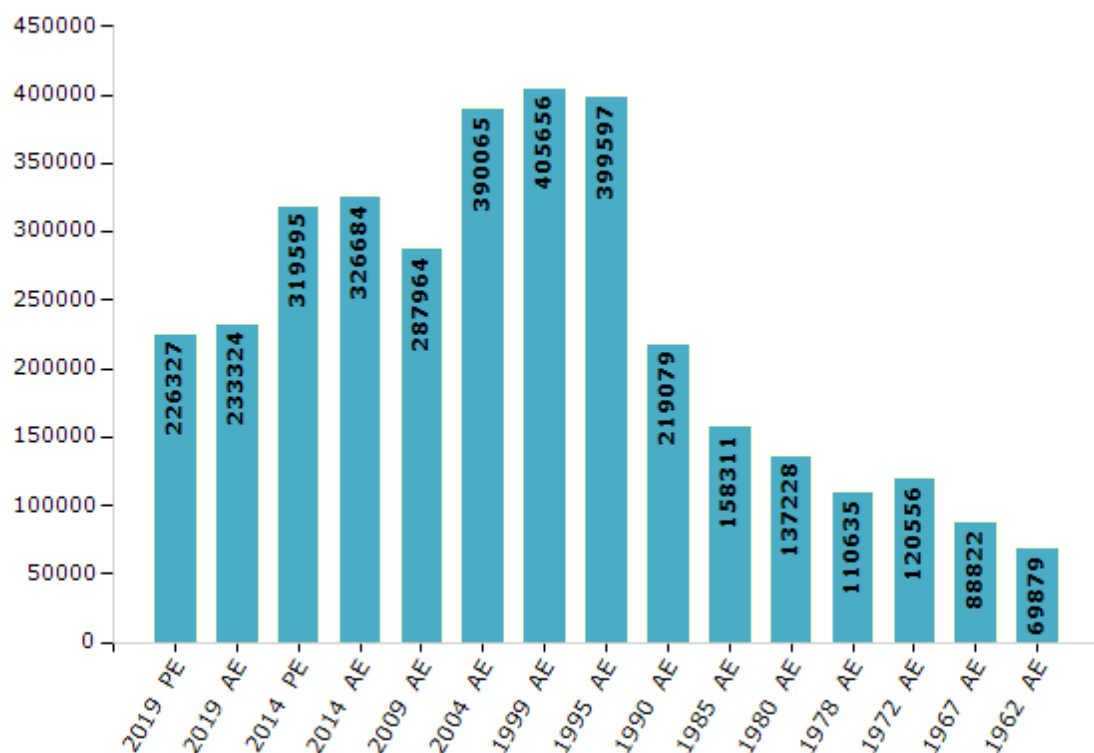
## Electoral Features

### Electors by Male & Female

Year	Male	Female	Others	Total
2019 PE	124606	101689	32	226327
2019 AE	128207	105084	33	233324
2014 PE	177658	141913	24	319595
2014 AE	181307	145353	24	326684
2009 PE	-	-	-	-
2009 AE	159402	128562	-	287964
2004 PE	-	-	-	-
2004 AE	212281	177784	-	390065
1999 PE	-	-	-	-

Year	Male	Female	Others	Total
1999 AE	221233	184423	-	405656
1995 AE	210635	188962	-	399597
1990 AE	116736	102343	-	219079
1985 AE	84861	73450	-	158311
1980 AE	73505	63723	-	137228
1978 AE	58809	51826	-	110635
1972 AE	65979	54577	-	120556
1967 AE	-	-	-	88822
1962 AE	-	-	-	69879

Number of Electors



**Note :** AE : Assembly Election, PE : Assembly Segment of Parliamentary Election



## Historical Summary Election Results

### Summary Result of Assembly Election - 2014

Candidate Name	Party	Votes	Votes %
Jyoti Pappu Kalani	NCP	43760	35.04
Ailani Kumar	BJP	41897	33.55
Bodare Dhananjay Baburao	SHS	23868	19.11
Mohan Ramsingh Kandare	IND	2976	2.38
Adv. Prakash Panjuml Kukreja	INC	2933	2.35
Gaikwad Sandeep (Bhau) Pandit	BSP	2909	2.33
Sachin Kadam	MNS	1353	1.08
Bhagwan Ramchandra Shirose	IND	608	0.49
Dnyaneshwar Lokhande Maharaj	BMUP	404	0.32
Manoj Dilip	IND	368	0.29
Shabir Amir Khan	IND	336	0.27
Lund Shankar (Sherry) Govindram	IND	325	0.26
Nani Prakash Puraswani	IND	288	0.23
Bathija Kamal Sundardas	IND	275	0.22
Abdul Gafar Shaikh	IND	243	0.19
Karnalsingh Balani	IND	187	0.15
Ashok Sadashiv Deshmukh	IND	184	0.15
Adv. Rajkumar C. Soni	IND	179	0.14
Karotiya Jagdish Ramkisan	IND	177	0.14
Milind Kashinath Kamble	RBS	137	0.11
Atish M. Kamble	IND	90	0.07
Sonawane Suresh Sitaram	IND	89	0.07
	NOTA	1308	1.05

## Polling Station Level Election Results

### Number and Name of Polling Stations (PS) (2014 AE)

Number of Polling Stations	Name of Polling Stations	Number of Polling Stations	Name of Polling Stations
1	Century Rayon High School, Room No. 6, Kalyan Murbad Road, Ulhasnagar Camp No. 1	21	Z.P Primary School, Room No.2, Varap, Tal. Kalyan
2	Century Rayon High School, Room No. 7, Kalyan Murbad Road, Ulhasnagar Camp No. 1	22	Z.P Primary School, Room No.3, Varap, Tal. Kalyan
3	Smt. Indra Gandhi Vidyalaya, Umc Hindi School No. 26, Room No.1, Shahad Gaonthan, Ulhasnagar Camp No. 1	23	Z.P Primary School, Room No.4, Varap, Tal. Kalyan
4	Smt. Indra Gandhi Vidyalaya, Umc Hindi School No. 26, Room No.2, Shahad Gaonthan, Ulhasnagar Camp No. 1	24	Zilha Parishad Primary School, Room No. 1, Kamba, Tal. Kalyan
5	Smt. Indra Gandhi Vidyalaya, Umc Hindi School No. 26, Room No.3, Shahad Gaonthan, Ulhasnagar Camp No.1	25	Zilha Parishad Primary School, Room No. 2, Kamba, Tal. Kalyan
6	Smt. Indra Gandhi Vidyalaya, Umc Hindi School No. 26, Room No.4, Shahad Gaonthan, Ulhasnagar Camp No.1	26	Zilha Parishad Primary School, Room No. 1, Mharal, Tal.Kalyan
7	Smt. Indra Gandhi Vidyalaya, Umc Hindi School No. 26, Room No.5, Shahad Gaonthan, Ulhasnagar Camp No.1	27	Zilha Parishad Primary School, Room No. 2, Mharal, Tal.Kalyan
8	Smt. Indra Gandhi Vidyalaya, Umc Hindi School No. 26, Room No.6, Shahad Gaonthan, Ulhasnagar Camp No.1	28	Zilha Parishad Primary School, Room No. 3, Mharal, Tal.Kalyan
9	Narvir Tanaji Malusare Vidyalaya, Umc Marathi School No. 23, Room No. 1, Shahad Gaonthan, Ulhasnagar Camp No.1	29	Zilha Parishad Primary School, Room No. 4, Mharal, Tal.Kalyan
10	Narvir Tanaji Malusare Vidyalaya, Umc Marathi School No. 23, Room No. 2, Shahad Gaonthan, Ulhasnagar Camp No.1	30	Zilha Parishad Primary School, Room No. 5, Mharal, Tal.Kalyan
11	Narvir Tanaji Malusare Vidyalaya, Umc Marathi School No. 23, Room No. 3, Shahad Gaonthan, Ulhasnagar Camp No.1	31	Zilha Parishad Primary School, Room No. 6, Mharal, Tal.Kalyan
12	Narvir Tanaji Malusare Vidyalaya, Umc Marathi School No. 23, Room No. 4, Shahad Gaonthan, Ulhasnagar Camp No.1	32	Zilha Parishad Primary School, Room No. 7, Mharal, Tal.Kalyan
13	Narvir Tanaji Malusare Vidyalaya, Umc Marathi School No. 23, Room No. 5, Shahad Gaonthan, Ulhasnagar Camp No.1	32A	Zilha Parishad Primary School, Room No. 7, Mharal, Tal.Kalyan
14	Narvir Tanaji Malusare Vidyalaya, Umc Marathi School No. 23, Room No. 6, Shahad Gaonthan, Ulhasnagar Camp No.1	33	Zilha Parishad Primary School, Room No. 9, Mharal, Tal.Kalyan
15	Century Rayon High School, Room No. 1, Kalyan Murbad Road, Ulhasnagar Camp No. 1	33A	Zilha Parishad Primary School, Room No. 9, Mharal, Tal.Kalyan
16	Century Rayon High School, Room No.2, Kalyan Murbad Road, Ulhasnagar Camp No. 1	34	Maraleshwar Vidyalaya, Building No. 2, Room No. 1, Mharal, Tal.Kalyan
17	Century Rayon High School, Room No. 3, Kalyan Murbad Road, Ulhasnagar Camp No. 1	34A	Maraleshwar Vidyalaya, Building No. 2, Room No. 1, Mharal, Tal.Kalyan
18	Century Rayon High School, Room No.4, Kalyan Murbad Road, Ulhasnagar Camp No. 1	35	Zilha Parishad Primary School, Room No. 11, Mharal, Tal.Kalyan
19	Century Rayon High School, Room No. 5, Kalyan Murbad Road, Ulhasnagar Camp No. 1	36	Maraleshwar Vidyalaya, Building No. 2, Room No.3, Mharal, Tal.Kalyan
20	Z.P Primary School , Room No.1, Varap, Tal. Kalyan	36A	Maraleshwar Vidyalaya, Building No. 2, Room No.3, Mharal, Tal.Kalyan

Contd....

## Polling Station Level Election Results

### Polling Station-wise Votes Secured by Overall Top Five Parties in Ulhas Nagar Assembly in Assembly Election (AE) under Kalyan Parliamentary Constituency in Maharashtra (2014)

Number of Polling Station	Winner - Jyoti Pappu Kalani (NCP)	Runner-up - Ailani Kumar (BJP)	3rd - Bodare Dhananjay Baburao (SHS)	4th - Mohan Ramsingh Kandare (IND)	5th - Adv. Prakash Panjuml Kukreja (INC)	NOTA	Other	Total Votes Secured
34	52	103	142	3	11	3	36	350
34A	83	137	102	1	6	2	23	354
35	181	229	150	3	9	1	40	613
36	55	129	172	12	9	4	30	411
36A	63	127	184	15	9	8	28	434
37	69	188	210	9	8	6	41	531
38	66	126	128	3	10	0	21	354
39	165	297	199	7	20	12	98	798
40	60	102	75	0	8	3	28	276
41	91	168	105	5	19	3	62	453
42	85	122	79	1	7	4	47	345
43	118	193	227	5	19	9	93	664
44	114	224	289	12	12	3	29	683
45	77	167	260	29	17	6	44	600
46	146	239	151	22	7	4	15	584
47	61	221	192	18	4	3	36	535
48	111	239	177	21	10	5	31	594
49	134	166	108	28	12	2	20	470
50	219	191	70	5	8	5	21	519
51	216	188	145	3	8	6	52	618
52	128	202	270	8	8	6	78	700
53	148	178	269	17	15	9	101	737
54	274	220	15	1	7	5	13	535
55	323	185	8	0	8	2	11	537
56	356	172	11	1	5	5	14	564
57	309	217	7	1	12	4	5	555
58	263	229	6	0	9	8	11	526
59	255	247	90	4	12	5	22	635
60	269	227	54	3	9	9	14	585
61	253	134	46	7	6	5	53	504
62	98	97	64	3	21	4	126	413
63	126	169	66	8	22	12	147	550
64	263	253	78	6	6	6	15	627
65	210	226	49	1	12	6	6	510
66	166	187	32	0	17	1	13	416

Contd....

## Polling Station Level Election Results

**Winner, Runner-up and 3rd Party Position & Winning Margin According to Polling Stations in Ulhas Nagar Assembly in Assembly Election (AE) under Kalyan Parliamentary Constituency in Maharashtra (2014)**

Polling Station Number	Winner Party	Winner Votes (%)	Runner-up Party	Runner-up Votes (%)	Winning Margin Votes (%)	Third Party	Third Party Votes (%)	Other Votes (%)
67	NCP	233 (42.13)	BJP	180 (32.55)	53 (9.58)	SHS	88 (15.91)	52 (9.4)
68	NCP	184 (47.3)	BJP	102 (26.22)	82 (21.08)	SHS	59 (15.17)	44 (11.31)
69	NCP	353 (56.57)	BJP	240 (38.46)	113 (18.11)	SHS	9 (1.44)	22 (3.53)
70	BJP	281 (49.13)	NCP	255 (44.58)	26 (4.55)	SHS	10 (1.75)	26 (4.55)
71	NCP	149 (29.1)	SHS	133 (25.98)	16 (3.12)	BJP	126 (24.61)	104 (20.31)
72	SHS	174 (37.26)	NCP	115 (24.63)	59 (12.63)	BJP	90 (19.27)	88 (18.84)
73	SHS	95 (36.54)	NCP	55 (21.15)	40 (15.39)	BJP	45 (17.31)	65 (25)
73A	SHS	67 (28.51)	NCP	65 (27.66)	2 (0.85)	BJP	59 (25.11)	44 (18.72)
74	SHS	170 (39.91)	BJP	103 (24.18)	67 (15.73)	NCP	57 (13.38)	96 (22.54)
75	IND (MRK)	160 (28.07)	BJP	135 (23.68)	25 (4.39)	NCP	113 (19.82)	162 (28.42)
76	IND (MRK)	167 (34.65)	BJP	102 (21.16)	65 (13.49)	NCP	98 (20.33)	115 (23.86)
77	SHS	66 (25)	NCP	64 (24.24)	2 (0.76)	BJP	53 (20.08)	81 (30.68)
77A	BJP	84 (27.54)	NCP	79 (25.9)	5 (1.64)	IND (MRK)	65 (21.31)	77 (25.25)
78	BJP	202 (41.48)	NCP	145 (29.77)	57 (11.71)	SHS	96 (19.71)	44 (9.03)
79	NCP	171 (45.24)	BJP	138 (36.51)	33 (8.73)	SHS	24 (6.35)	45 (11.9)
80	BJP	149 (38.21)	NCP	134 (34.36)	15 (3.85)	SHS	67 (17.18)	40 (10.26)
81	NCP	124 (31.23)	SHS	115 (28.97)	9 (2.26)	BJP	102 (25.69)	56 (14.11)
82	SHS	80 (34.19)	NCP	56 (23.93)	24 (10.26)	BJP	55 (23.5)	43 (18.38)
82A	NCP	104 (34.55)	SHS	88 (29.24)	16 (5.31)	BJP	73 (24.25)	36 (11.96)
83	BJP	138 (46.94)	NCP	81 (27.55)	57 (19.39)	SHS	41 (13.95)	34 (11.56)
84	BJP	146 (44.51)	NCP	80 (24.39)	66 (20.12)	SHS	46 (14.02)	56 (17.07)
85	BJP	165 (42.53)	SHS	85 (21.91)	80 (20.62)	NCP	78 (20.1)	60 (15.46)
86	BJP	53 (35.57)	NCP	38 (25.5)	15 (10.07)	SHS	24 (16.11)	34 (22.82)
87	BJP	80 (35.4)	BSP	45 (19.91)	35 (15.49)	SHS	37 (16.37)	64 (28.32)
87A	BJP	77 (30.2)	NCP	56 (21.96)	21 (8.24)	SHS	48 (18.82)	74 (29.02)
88	NCP	55 (29.1)	BJP	52 (27.51)	3 (1.59)	SHS	43 (22.75)	39 (20.63)
88A	NCP	85 (32.95)	BJP	67 (25.97)	18 (6.98)	SHS	53 (20.54)	53 (20.54)
89	NCP	142 (32.2)	SHS	113 (25.62)	29 (6.58)	BJP	84 (19.05)	102 (23.13)
90	NCP	92 (31.51)	SHS	77 (26.37)	15 (5.14)	BJP	63 (21.58)	60 (20.55)
91	SHS	168 (52.17)	BJP	85 (26.4)	83 (25.77)	NCP	34 (10.56)	35 (10.87)
92	SHS	84 (32.43)	BJP	70 (27.03)	14 (5.4)	NCP	46 (17.76)	59 (22.78)
93	BJP	129 (35.15)	SHS	110 (29.97)	19 (5.18)	NCP	67 (18.26)	61 (16.62)
94	SHS	138 (36.51)	BJP	100 (26.46)	38 (10.05)	NCP	77 (20.37)	63 (16.67)
95	BJP	68 (34.34)	SHS	68 (34.34)	0 (0)	NCP	29 (14.65)	33 (16.67)
95A	SHS	144 (39.78)	BJP	95 (26.24)	49 (13.54)	NCP	58 (16.02)	65 (17.96)

Contd....

## Socio-Economic Amenities - Rural

### Access to Education Facilities

Particulars	Number of Villages (% of Population)				
	Available	Not Available	If Not Available (Distance of Nearest Facility)		
			A	B	C
Govt. Primary School	2 (100)	0 (0)	0 (0)	0 (0)	0 (0)
Private Primary School	2 (100)	0 (0)	0 (0)	0 (0)	0 (0)
Govt. Middle School	2 (100)	0 (0)	0 (0)	0 (0)	0 (0)
Private Middle School	2 (100)	0 (0)	0 (0)	0 (0)	0 (0)
Govt. Secondary School	1 (29)	1 (71)	0 (0)	0 (0)	0 (0)
Private Secondary School	2 (100)	0 (0)	0 (0)	0 (0)	0 (0)
Govt. Senior Secondary School	1 (71)	1 (29)	0 (0)	0 (0)	0 (0)
Private Senior Secondary School	1 (29)	1 (71)	0 (0)	0 (0)	0 (0)
Govt. Arts and Science Degree College	0 (0)	2 (100)	0 (0)	0 (0)	0 (0)
Private Arts and Science Degree College	0 (0)	2 (100)	0 (0)	2 (100)	0 (0)
Govt. Engineering College	0 (0)	2 (100)	0 (0)	0 (0)	0 (0)
Private Engineering College	0 (0)	2 (100)	0 (0)	2 (100)	0 (0)
Govt. Medicine College	0 (0)	2 (100)	0 (0)	0 (0)	0 (0)
Private Medicine College	0 (0)	2 (100)	0 (0)	2 (100)	0 (0)
Govt. Management Institute	0 (0)	2 (100)	0 (0)	0 (0)	0 (0)
Private Management Institute	0 (0)	2 (100)	0 (0)	2 (100)	0 (0)
Govt. Polytechnic	0 (0)	2 (100)	0 (0)	0 (0)	0 (0)
Private Polytechnic	0 (0)	2 (100)	0 (0)	2 (100)	0 (0)
Govt. Vocational Training School/ITI	0 (0)	2 (100)	0 (0)	0 (0)	0 (0)
Private Vocational Training School/ITI	0 (0)	2 (100)	0 (0)	2 (100)	0 (0)
Govt. Non Formal Training Centre	0 (0)	2 (100)	0 (0)	0 (0)	0 (0)
Private Non Formal Training Centre	0 (0)	2 (100)	0 (0)	2 (100)	0 (0)
Govt. School For Disabled	0 (0)	2 (100)	0 (0)	0 (0)	0 (0)
Private School For Disabled	0 (0)	2 (100)	0 (0)	2 (100)	0 (0)
Government Others	0 (0)	2 (100)	0 (0)	0 (0)	0 (0)
Private Others	1 (71)	1 (29)	0 (0)	0 (0)	0 (0)

Note : Distance A : Less than 5 km; B : Between 5-10 km; C : 10+ km.; Source : Data Analysis is based on 2011 Census.

## DISCLAIMER

The Terms of Use and Disclaimer of Datanet India Private Limited (hereinafter referred to as "Datanet") for use of this analysis report of **Ulhas Nagar Assembly Constituency (Ulhas Nagar Vidhan Sabha)** :-

1. **Assembly Factbook™** is a Registered Trade Mark owned by Datanet.
2. All the maps are sketched and graphical representation only and have not been drawn to the scale and also not to represent the actual geographical area or boundary of the unit.
3. The data for the aforesaid analysis is based on authentic sources and has been culled from the various publications of Census, CSO and NSSO for district and block level data, various central and state government departments, Central & State Elections Commissions and the concerned Returning Officers' releases, Electoral Rolls, Election results and allied publications, internal assessment, surveys, estimates and analysis. Therefore, certain adjustment of data at micro level may have been done to arrive closer to the macro data.
4. Data have been provided on an "As Is" and "As AVAILABLE" basis
5. The colours shown in the maps or diagram and charts of a particular party, alliance or AC are indicative and do not represent them.
6. This publication which includes maps, sheets, graphs and data would be the property under copyright of Datanet only. The user may use these for its internal study, analysis and research purposes. It's public display, re-selling or any commercial uses by the user are not allowed.
7. Datanet has taken due care and caution in compilation and processing of data and allied information, but does not guarantee the accuracy, adequacy or completeness of any information/analysis and will be not responsible for any errors or omissions or for the results obtained from the use of such information/analysis.
8. All the contents for the publication have been culled from various authentic sources and Datanet reasonably believes such sources to be reliable, but does not make any representations, express or implied as to the accuracy or fitness of use of such information. The information or contents of the information/analysis do not constitute advice and should not be relied upon in making (or refraining from making) any decision. Any reliance placed upon the information provided by Datanet is the sole responsibility and strictly at the user's risk.
9. In no event will Datanet be liable for any damages (including, without limitation, damages for loss of business projects, or loss of profits) arising in contract, tort or otherwise from the use of or inability to use any of its contents, or from any action taken (or refrained from being taken) as a result of using the analysis or any of its contents. Datanet its directors, owners, editors, officials, employees, distributor and agents or any associate will not be liable for any errors in the information contained or any consequences arising from the use of the contents of the provided information/analysis.
10. If any provision of these terms and conditions is held invalid or illegal or unenforceable for any reason by any court of competent jurisdiction, such provision shall be severed and the remainder of provisions of the terms and conditions shall continue in full force and effect as if the Term of Use had been executed with the invalid, illegal or unenforceable provision eliminated.
11. If there are any discrepancies in the information provided, please bring it to attention of Datanet for suitable rectification measures.

**Buy Online This Complete Book At**  
**Datanet India eBooks Store**

[www.indiastatpublications.com](http://www.indiastatpublications.com)

or go directly at

[http://www.indiastatpublications.com/  
Assembly\\_factbook/Maharashtra/Kalyan/ Ulhas\\_Nagar](http://www.indiastatpublications.com/Assembly_factbook/Maharashtra/Kalyan/Ulhas_Nagar)



 **indiastat**elections

ISBN : 978-93-88443-31-9



9 789388 443319