



Maharashtra

Assembly Factbook™

Chandgad Assembly Constituency



Key Electoral Data of Chandgad
Assembly Constituency (Vidhan Sabha)

Maharashtra

Assembly Factbook™

Chandgad Assembly Constituency



Chandgad Vidhan Sabha

Editor & Director

Dr. R.K. Thukral

Research Editor

Dr. Shafeeq Rahman

Compiled, Researched and Published by Datanet India Pvt. Ltd.

D-100, 1st Floor,

Okhla Industrial Area, Phase-I,
New Delhi- 110020.

Ph.: 91-11- 43580781-84

Email : support@indiastatpublications.com

Website : www.indiastatelections.com

Online Book Store :

www.indiastatpublications.com

Report No. : AFB/MH-271-0123

ISBN : 978-93-5293-191-0

First Edition : January, 2018

Sixth Updated Edition : January, 2023

Price : Rs.11500/-

US\$ 310

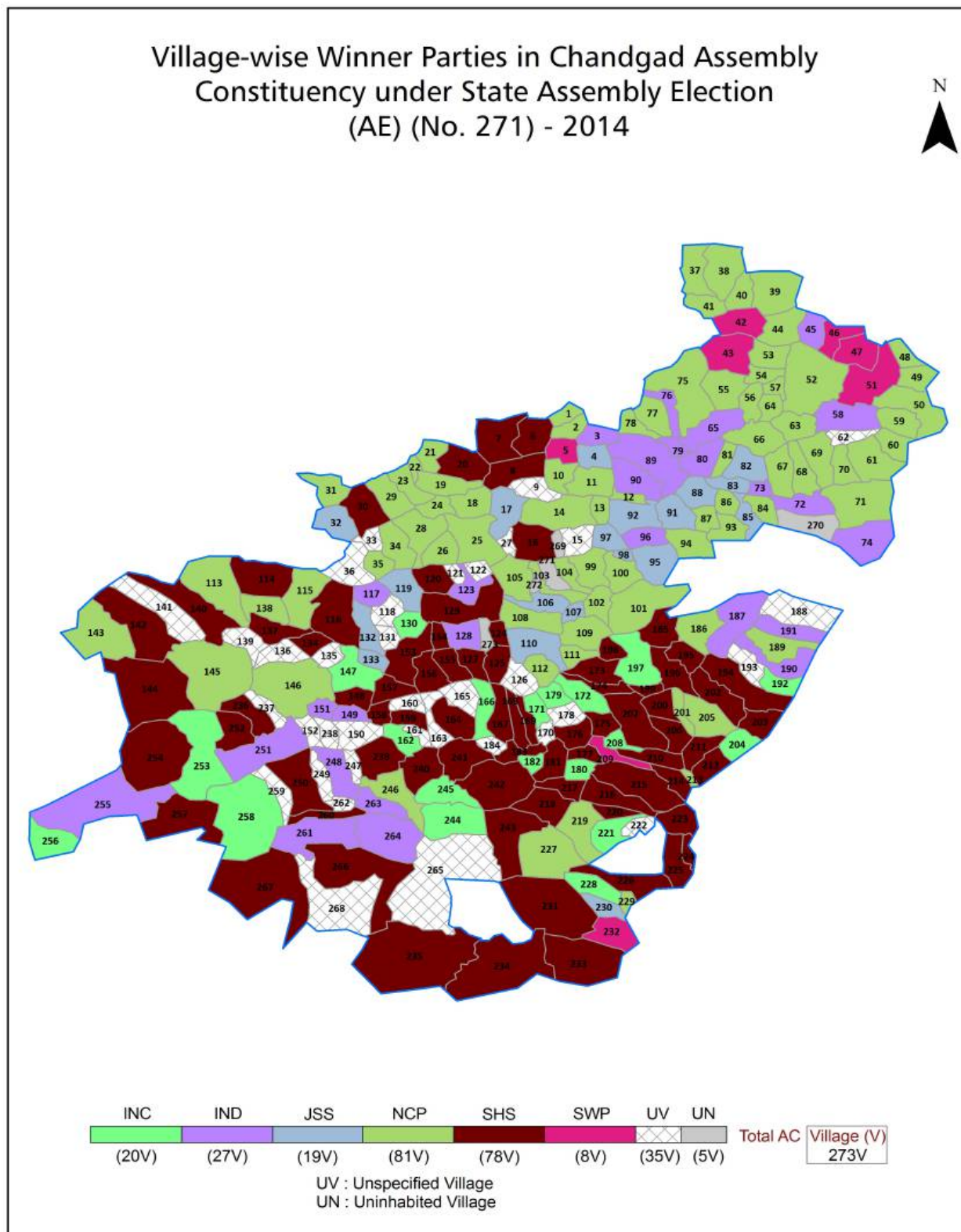
© Datanet India Pvt. Ltd.

All rights reserved. No part of this book may be reproduced, stored in a retrieval system or transmitted in any form or by any means, mechanical photocopying, photographing, scanning, recording or otherwise without the prior written permission of the publisher. Please refer to Disclaimer at page no. 223 for the use of this publication.

Printed in India

No.	Particulars	Page No.
	Introduction	
1	Assembly Constituency - (Vidhan Sabha) at a Glance Features of Assembly as per Delimitation Commission of India (2008)	1-2
	Location and Political Maps	
2	Location Map Boundaries of Assembly Constituency - (Vidhan Sabha) in District Boundaries of Assembly Constituency under Parliamentary Constituency - (Lok Sabha) Village-wise Winner Parties- 2019-PE, 2019-AE, 2014-PE, 2014-AE	3-10
	Administrative Setup (2011)	
3	District Sub-district Towns Villages Inhabited Villages Uninhabited Villages Village Panchayat Intermediate Panchayat	11-25
	Demographics (2011)	
4	Population Households Rural/Urban Population Villages by Population Size Sex Ratio (Total & 0-6 Years) Religious Population Social Population Literacy Rate	26-27
	Electoral Features	
5	Important Dates of Last Elections Held Electors by Gender Service Electors Voters Voters Turnout Polling Stations & Average Number of Electors per Polling Station Electors by Age Group Present Elected Representatives	28-33
	Historical Summary Election Results	
6	Vote Share of Major Parties Winning Margin (Number & Percentage) Polarity of Parties Summary Result of Assembly Segment of Parliamentary Elections 2019, 2014, 2009, 2004 and 1999 Summary Result of Assembly Elections 2019, 2014, 2009, 2004, 1999, 1995, 1990, 1985, 1980, 1978, 1972, 1967 and 1962	34-55
	Polling Station Level Election Results	
7	Name and Number of Polling Station 2019-PE, 2019-AE, 2014-PE, 2014-AE Polling Station-wise Electors, Voters & Voters Turnout 2019-PE, 2019-AE, 2014-PE, 2014-AE Polling Station wise Elections Results 2019-PE, 2019-AE, 2014-PE, 2014-AE	56-201
	Share of Assembly Constituency	
8	Share of Assembly Constituency - (Vidhan Sabha) in State, District and Parliamentary Constituency - (Lok Sabha)	202
	Socio-Economic Amenities (2011)	
9	Access to Administrative Units Agricultural, Manufacturing and Industrial Commodities Demographic Indicators Education Health & Manpower Drinking Water Supply Sanitation Entertainment and Recreations Infrastructure Power Food Allocation Distribution and Marketing of Agriculture Commodities Infrastructure Transport and Road Infrastructure Communication Banking and Financial Services Land Use Irrigation Source	204-218
10	Abbreviation & Sources	220-221
11	Disclaimer	223

Location & Political Map



Administrative Setup

List of Village Panchayat & Intermediate Panchayat (Block) Name - 2011

Village Name	Village Panchayat Name	Intermediate Panchayat Name
Adkur	Adkur	Chandgad
Adure	Kokare	Chandgad
Alabadevi	Alabadevi	Chandgad
Ambewadi	Ambewadi	Chandgad
Amroli	Amroli	Chandgad
Aralgundi	Aralgundi	Gadhinglaj
Arjunwadi	Arjunwadi	Gadhinglaj
Asagaon	-	Chandgad
Asagoli	-	Chandgad
Aurnal	Aurnal	Gadhinglaj
Bagilge	Bagilge	Chandgad
Basarge	Basarge	Chandgad
Basarge Bk	Basarge Bk.	Gadhinglaj
Basarge Kh	Basarge Kh.	Gadhinglaj
Batkanangale	Batakanangale	Gadhinglaj
Belebhat	-	Chandgad
Bhadgaon	Bhadgaon	Gadhinglaj
Bhavewadi	-	Ajra
Bhogoli	-	Chandgad
Bidrewadi	Bidrewadi	Gadhinglaj
Bijur	-	Chandgad
Bolakewadi	Mendholi	Ajra
Bonjurdi	Bonjurdi	Chandgad
Bugadi Katti	Bugadikatte	Gadhinglaj
Bujavade	Pundra	Chandgad
Bukkihal	Bukkihal	Chandgad
Burude	Burude	Ajra
Chafavade	Chafavade	Ajra
Chandankud	Chandankud	Gadhinglaj

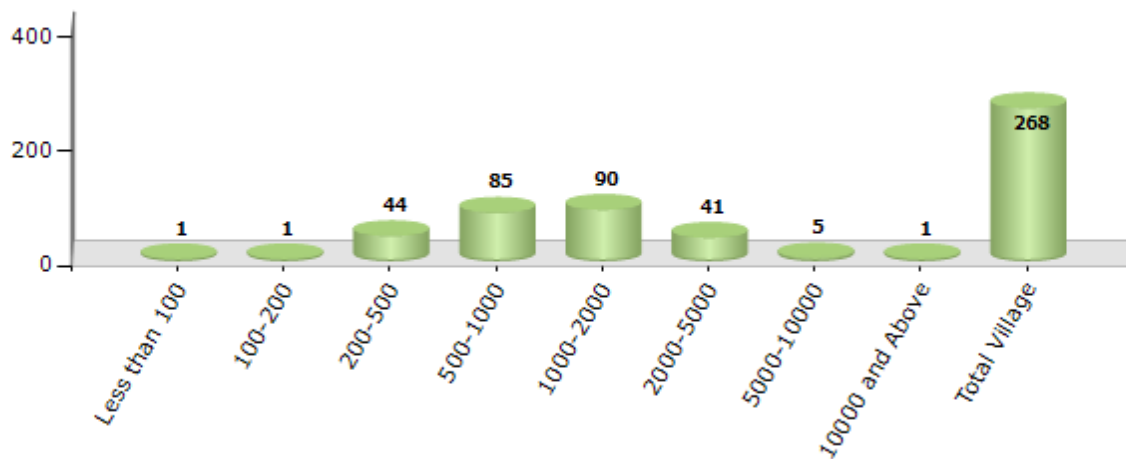
Contd....

Demographics

Number of Villages by Population Size - 2011

Less than 100	100-200	200-500	500-1000	1000-2000	2000-5000	5000-10000	10000 and Above	Total Village
1	1	44	85	90	41	5	1	268

Number of Villages by Population Size - 2011

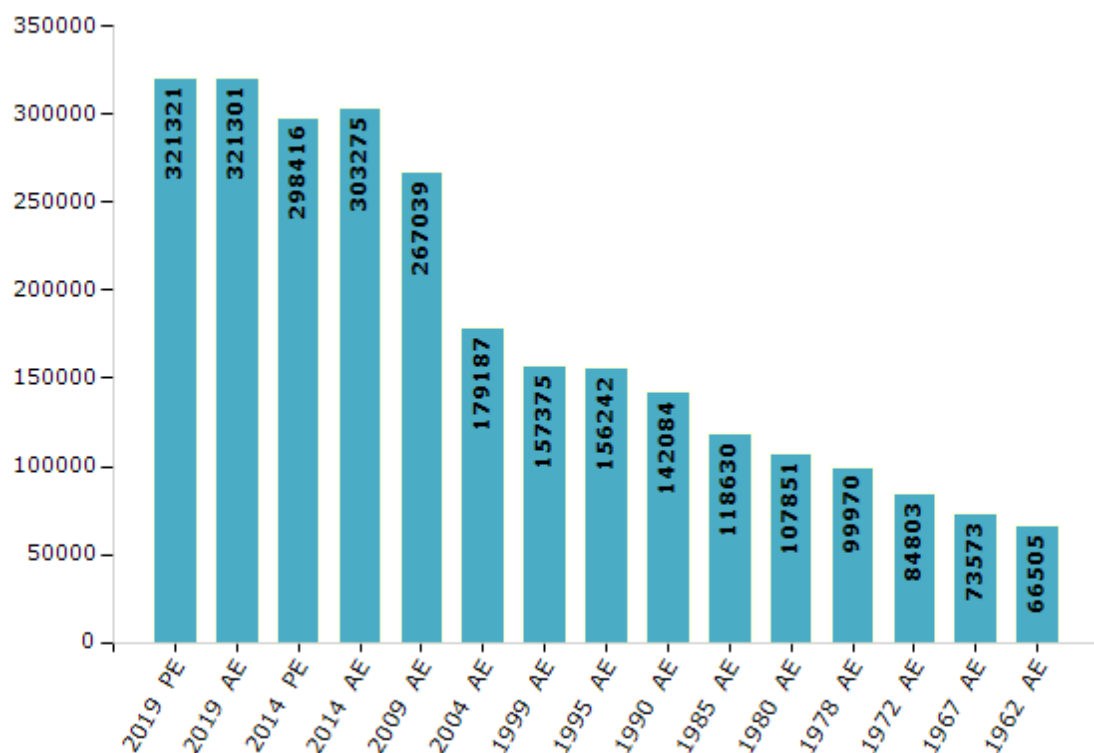


Electoral Features

Electors by Male & Female

Year	Male	Female	Others	Total	Year	Male	Female	Others	Total
2019 PE	161941	159378	2	321321	1999 AE	74866	82509	-	157375
2019 AE	161865	159433	3	321301	1995 AE	73875	82367	-	156242
2014 PE	151440	146976	0	298416	1990 AE	67487	74597	-	142084
2014 AE	153565	149710	0	303275	1985 AE	55645	62985	-	118630
2009 PE	-	-	-	-	1980 AE	50504	57347	-	107851
2009 AE	133083	133956	-	267039	1978 AE	46607	53363	-	99970
2004 PE	-	-	-	-	1972 AE	39694	45109	-	84803
2004 AE	87010	92177	-	179187	1967 AE	-	-	-	73573
1999 PE	-	-	-	-	1962 AE	-	-	-	66505

Number of Electors



Note : AE : Assembly Election, PE : Assembly Segment of Parliamentary Election

Historical Summary Election Results

Summary Result of Assembly Election - 2014

Candidate Name	Party	Votes	Votes %
Desai-Kupakar Sandhyadevi Krushnarao	NCP	51599	23.71
Narsingrao Gurunath Patil	SHS	43400	19.95
Appi Alias Vinayakrao Virgondrao Patil	IND	28847	13.26
Bharmuanna Subarav Patil	INC	25964	11.93
Sangramsinh Bhagyeshrao Desai Alias Sangramsinh Kupekar	JSS	25844	11.88
Gadyanawar Rajendra Shamrao	SWP	19897	9.14
Vithhalrao Alias Sambhajirao Babasaheb Desai	IND	3032	1.39
Kori Swati Mahesh	JD(S)	2812	1.29
Nitin Narayan Patil	IND	2800	1.29
Mohan Appa Kamble	IND	2330	1.07
Divakar Tukaram Patil	MNS	2152	0.99
Attyalkar Dattatray Gundu	BBM	1938	0.89
Namdev Baswant Sutar	IND	1705	0.78
Nayak Sagar Bhima	BSP	1228	0.56
Ravindra Vithhalrao Patil(Ravidada)	PWPI	1138	0.52
Kashinath Kamble-Tiger Puncturewala	IND	680	0.31
Pruthviraj Ganpatrao Desai	bns	588	0.27
Mohan Prakash Patil	IND	447	0.21
	NOTA	1191	0.55

Polling Station Level Election Results

Number and Name of Polling Stations (PS) (2019 AE)

Number of Polling Stations	Name of Polling Stations	Number of Polling Stations	Name of Polling Stations
1	Shri Chatrapati Vidyamandir Hattivade Old Building room No .02	22	Vidyamandir Polgaon East Side Room No .1
2	Shri Vitthal . Vidyamandir East Side Room No. 2	23	Vidhya Mandir Chitale North Side Room No. 01
3	Shrimati Kamalabai Apate Vidyanketan East side room No .01	24	Vidyamandir Chafavade East Side Room No. 1
4	Shrimati Kamalabai Apate Vidyanketan East side room No .03	25	Vidyamandir Shrungaravadi North Side Room No. 1
5	Central School Vidyamandir Ningudage East side room No .01	26	Vidhyamandir Uchangi Separete Building Room
6	Central School Vidyamandir Ningudage East side room No .03	27	Vidhya Mandir Vatangi Old Building North Side Room No .02
7	Shri Sarsvati Vidyamandir Saroli East side room No .03	28	Vidhya Mandir Vatangi New Building East Side Room No .02
8	Shri Sarsvati Vidyamandir Saroli East side room No .05	29	Vidyamandir Morevadi South Side Room No. 1
9	Shri Sarsavati Vidyamandir Gajarav,New Building South Side room no .02	30	Adarsh Highschool Shirsangi East West Building West Side Room No .01
10	Shri Sarsavati Vidyamandir Gajarav,New Building South Side room no .04	31	Adarsh Highschool Shirsangi East West Building West Side Room No .04
11	Vidyamandir Kanoli East Side Room No .1	32	Vidyamandir Yamekond Dakshin Baju Kholi No. 1
12	Mahatma Jotiba Phule Vidyamandir Maligre West side room no.02	33	Kumar Vidyamandir Sarabanlavadi West Side Room No.
13	Mahatma Jotiba Phule Vidyamandir Maligre east side room no.02	34	Vidyamandir Harur East Side Room No. 2
14	Vidyamandir Honevadi West Side Room No. 1	35	Vidyamandir Sule West Side Room No. 1
15	Vidyamandir Mendholi Uttar Side Room No. 1	36	Vidyamandir Sule East Side Room No .1
16	Vidya Mandir Bolkewadi South Side Room No1	37	Vidyamandir Lakudavadi East Side Room No. 1
17	Vidyamandir Burude North Side Room No. 1	38	Vidyamandir Handevadi East Side Room No. 2
18	Vidyamandir Murude New Building East side room no .01	39	Vidyamandir Kolnidre New buliding east side room no.02
19	Vidhya Mandir Kasar kandgaon North Side West Side Room No .02	40	Vidhya Mandir Kolnidre New Buliding West Side Room No.02
20	Vidyamandir Kasarkandagaon North Side Room No .1	41	Vidyamandir Kine South Side Room No. 2
21	Vidyamandir Khanapur West Side Room No .1	42	Vidyamandir Kine South Side Room No. 3

Contd....

Polling Station Level Election Results

Polling Station-wise Votes Secured by Overall Top Five Parties in Chandgad Assembly in Assembly Election (AE) under Kolhapur Parliamentary Constituency in Maharashtra (2019)

Number of Polling Station	Winner - Rajesh Narasingrao Patil (NCP)	Runner-up - Shivaji Shattupa Patil (IND)	3rd - Vinayak Alias Appi Virgonda Patil (VBA)	4th - Kupekar Sangramsinh Alias Sangramsinh Bhagyeshrao Desai (SHS)	5th - Ashok Kashinath Charati (JSS)	NOTA	Other	Total Votes Secured
36	54	27	221	28	13	2	36	381
37	53	69	230	33	36	3	46	470
38	67	35	16	45	21	0	74	258
39	74	210	54	112	43	3	145	641
40	167	110	66	122	66	6	140	677
41	91	162	62	56	23	2	91	487
42	45	204	33	104	45	8	119	558
43	90	51	282	90	45	3	64	625
44	99	26	238	68	36	4	51	522
45	193	36	77	72	244	5	89	716
46	207	30	218	59	186	8	108	816
47	149	28	235	80	119	10	110	731
48	148	69	375	70	86	7	120	875
49	259	18	214	73	113	14	123	814
50	143	32	54	31	133	4	117	514
51	126	32	119	22	85	6	105	495
52	275	77	28	44	85	5	92	606
53	188	97	97	32	47	2	92	555
54	294	21	125	61	100	2	99	702
55	107	104	499	46	43	8	69	876
56	122	51	381	79	54	8	43	738
57	182	71	271	75	89	8	57	753
58	106	67	464	65	57	1	94	854
59	147	45	242	39	119	6	103	701
60	192	58	175	40	79	4	198	746
61	90	16	453	29	30	6	159	783
62	212	24	197	35	112	9	158	747
63	86	24	403	25	103	7	69	717
64	87	21	306	15	159	4	59	651
65	128	104	348	57	51	7	144	839
66	189	45	253	69	54	8	170	788
67	125	47	342	62	19	10	191	796
68	132	119	139	41	126	9	54	620
69	165	92	213	58	62	5	33	628
70	242	85	208	52	41	4	42	674

Contd....

Polling Station Level Election Results

Winner, Runner-up and 3rd Party Position & Winning Margin According to Polling Stations in Chandgad Assembly in Assembly Election (AE) under Kolhapur Parliamentary Constituency in Maharashtra (2019)

Polling Station Number	Winner Party	Winner Votes (%)	Runner-up Party	Runner-up Votes (%)	Winning Margin Votes (%)	Third Party	Third Party Votes (%)	Other Votes (%)
71	NCP	304 (32.41)	VBA	203 (21.64)	101 (10.77)	IND (SSP)	159 (16.95)	272 (29)
72	NCP	352 (39.24)	JSS	163 (18.17)	189 (21.07)	VBA	127 (14.16)	255 (28.43)
73	NCP	106 (34.19)	VBA	85 (27.42)	21 (6.77)	IND (SSP)	47 (15.16)	72 (23.23)
74	VBA	449 (51.73)	NCP	155 (17.86)	294 (33.87)	JSS	132 (15.21)	132 (15.21)
75	VBA	525 (59.52)	NCP	136 (15.42)	389 (44.1)	JSS	79 (8.96)	142 (16.1)
76	VBA	526 (62.1)	NCP	113 (13.34)	413 (48.76)	IND (SSP)	66 (7.79)	142 (16.77)
77	VBA	471 (53.16)	NCP	177 (19.98)	294 (33.18)	JSS	97 (10.95)	141 (15.91)
78	VBA	424 (56.31)	NCP	142 (18.86)	282 (37.45)	JSS	57 (7.57)	130 (17.26)
79	VBA	515 (59.68)	NCP	150 (17.38)	365 (42.3)	JSS	78 (9.04)	120 (13.9)
80	VBA	466 (59.67)	NCP	221 (28.3)	245 (31.37)	IND (SSP)	31 (3.97)	63 (8.07)
81	VBA	353 (55.07)	NCP	140 (21.84)	213 (33.23)	SHS	60 (9.36)	88 (13.73)
82	VBA	484 (64.79)	NCP	99 (13.25)	385 (51.54)	SHS	50 (6.69)	114 (15.26)
83	VBA	304 (62.3)	JSS	52 (10.66)	252 (51.64)	NCP	50 (10.25)	82 (16.8)
84	VBA	238 (64.5)	NCP	46 (12.47)	192 (52.03)	JSS	26 (7.05)	59 (15.99)
85	VBA	445 (64.49)	NCP	86 (12.46)	359 (52.03)	SHS	76 (11.01)	83 (12.03)
86	VBA	276 (66.19)	NCP	52 (12.47)	224 (53.72)	IND (SSP)	22 (5.28)	67 (16.07)
87	VBA	332 (51.47)	NCP	108 (16.74)	224 (34.73)	IND (RDR)	43 (6.67)	162 (25.12)
88	NCP	246 (34.07)	SHS	169 (23.41)	77 (10.66)	JSS	125 (17.31)	182 (25.21)
89	NCP	287 (37.52)	SHS	256 (33.46)	31 (4.06)	JSS	120 (15.69)	102 (13.33)
90	NCP	218 (31.82)	VBA	192 (28.03)	26 (3.79)	IND (RDR)	107 (15.62)	168 (24.53)
91	IND (SSP)	187 (34.5)	NCP	137 (25.28)	50 (9.22)	VBA	126 (23.25)	92 (16.97)
92	VBA	154 (52.92)	NCP	56 (19.24)	98 (33.68)	JSS	19 (6.53)	62 (21.31)
93	VBA	254 (33.87)	NCP	218 (29.07)	36 (4.8)	IND (AKR)	78 (10.4)	200 (26.67)
94	NCP	219 (28.04)	IND (SSP)	138 (17.67)	81 (10.37)	VBA	134 (17.16)	290 (37.13)
95	NCP	303 (39.71)	JSS	108 (14.15)	195 (25.56)	IND (AKR)	89 (11.66)	263 (34.47)
96	NCP	257 (40.66)	IND (SSP)	95 (15.03)	162 (25.63)	JSS	91 (14.4)	189 (29.91)
97	NCP	317 (46.48)	IND (AKR)	104 (15.25)	213 (31.23)	IND (SSP)	60 (8.8)	201 (29.47)
98	VBA	380 (47.68)	IND (SSP)	136 (17.06)	244 (30.62)	NCP	104 (13.05)	177 (22.21)
99	VBA	237 (53.74)	IND (SSP)	64 (14.51)	173 (39.23)	NCP	57 (12.93)	83 (18.82)
100	VBA	357 (56.22)	IND (SSP)	84 (13.23)	273 (42.99)	NCP	72 (11.34)	122 (19.21)
101	VBA	326 (43.58)	SHS	129 (17.25)	197 (26.33)	NCP	96 (12.83)	197 (26.34)
102	VBA	486 (61.52)	IND (SSP)	89 (11.27)	397 (50.25)	NCP	76 (9.62)	139 (17.59)
103	VBA	273 (31.24)	JSS	229 (26.2)	44 (5.04)	NCP	166 (18.99)	206 (23.57)
104	VBA	198 (29.46)	NCP	196 (29.17)	2 (0.29)	JSS	194 (28.87)	84 (12.5)
105	VBA	247 (36.48)	JSS	196 (28.95)	51 (7.53)	NCP	80 (11.82)	154 (22.75)

Contd....

Socio-Economic Amenities - Rural

Access to Education Facilities

Particulars	Number of Villages (% of Population)				
	Available	Not Available	If Not Available (Distance of Nearest Facility)		
			A	B	C
Govt. Primary School	266 (100)	2 (0)	0 (0)	2 (0)	0 (0)
Private Primary School	16 (19)	252 (81)	0 (0)	0 (0)	0 (0)
Govt. Middle School	187 (88)	81 (12)	42 (7)	6 (1)	25 (3)
Private Middle School	11 (12)	257 (88)	5 (1)	2 (0)	0 (0)
Govt. Secondary School	92 (59)	176 (41)	79 (17)	22 (5)	42 (10)
Private Secondary School	17 (10)	251 (90)	12 (2)	8 (2)	2 (0)
Govt. Senior Secondary School	20 (21)	248 (79)	70 (20)	92 (37)	50 (11)
Private Senior Secondary School	0 (0)	268 (100)	6 (2)	21 (7)	9 (3)
Govt. Arts and Science Degree College	1 (3)	267 (97)	26 (8)	75 (28)	120 (45)
Private Arts and Science Degree College	0 (0)	268 (100)	7 (4)	19 (7)	20 (5)
Govt. Engineering College	0 (0)	268 (100)	2 (1)	4 (2)	163 (64)
Private Engineering College	0 (0)	268 (100)	0 (0)	4 (2)	95 (31)
Govt. Medicine College	0 (0)	268 (100)	2 (0)	3 (1)	196 (79)
Private Medicine College	0 (0)	268 (100)	0 (0)	1 (1)	66 (19)
Govt. Management Institute	0 (0)	268 (100)	2 (0)	3 (1)	196 (79)
Private Management Institute	0 (0)	268 (100)	0 (0)	1 (1)	66 (19)
Govt. Polytechnic	0 (0)	268 (100)	0 (0)	5 (2)	122 (38)
Private Polytechnic	2 (4)	266 (96)	4 (2)	33 (15)	102 (39)
Govt. Vocational Training School/ITI	0 (0)	268 (100)	14 (9)	41 (15)	175 (61)
Private Vocational Training School/ITI	2 (3)	266 (97)	5 (1)	9 (4)	22 (6)
Govt. Non Formal Training Centre	0 (0)	268 (100)	5 (2)	27 (11)	205 (76)
Private Non Formal Training Centre	0 (0)	268 (100)	1 (0)	2 (1)	28 (9)
Govt. School For Disabled	0 (0)	268 (100)	4 (1)	22 (14)	180 (66)
Private School For Disabled	0 (0)	268 (100)	0 (0)	4 (2)	58 (18)
Government Others	0 (0)	268 (100)	0 (0)	0 (0)	0 (0)
Private Others	20 (5)	248 (95)	0 (0)	0 (0)	0 (0)

Note : Distance A : Less than 5 km; B : Between 5-10 km; C : 10+ km.; Source : Data Analysis is based on 2011 Census.

DISCLAIMER

The Terms of Use and Disclaimer of Datanet India Private Limited (hereinafter referred to as "Datanet") for use of this analysis report of **Chandgad Assembly Constituency (Chandgad Vidhan Sabha)** :-

1. **Assembly Factbook™** is a Registered Trade Mark owned by Datanet.
2. All the maps are sketched and graphical representation only and have not been drawn to the scale and also not to represent the actual geographical area or boundary of the unit.
3. The data for the aforesaid analysis is based on authentic sources and has been culled from the various publications of Census, CSO and NSSO for district and block level data, various central and state government departments, Central & State Elections Commissions and the concerned Returning Officers' releases, Electoral Rolls, Election results and allied publications, internal assessment, surveys, estimates and analysis. Therefore, certain adjustment of data at micro level may have been done to arrive closer to the macro data.
4. Data have been provided on an "As Is" and "As AVAILABLE" basis
5. The colours shown in the maps or diagram and charts of a particular party, alliance or AC are indicative and do not represent them.
6. This publication which includes maps, sheets, graphs and data would be the property under copyright of Datanet only. The user may use these for its internal study, analysis and research purposes. It's public display, re-selling or any commercial uses by the user are not allowed.
7. Datanet has taken due care and caution in compilation and processing of data and allied information, but does not guarantee the accuracy, adequacy or completeness of any information/analysis and will be not responsible for any errors or omissions or for the results obtained from the use of such information/analysis.
8. All the contents for the publication have been culled from various authentic sources and Datanet reasonably believes such sources to be reliable, but does not make any representations, express or implied as to the accuracy or fitness of use of such information. The information or contents of the information/analysis do not constitute advice and should not be relied upon in making (or refraining from making) any decision. Any reliance placed upon the information provided by Datanet is the sole responsibility and strictly at the user's risk.
9. In no event will Datanet be liable for any damages (including, without limitation, damages for loss of business projects, or loss of profits) arising in contract, tort or otherwise from the use of or inability to use any of its contents, or from any action taken (or refrained from being taken) as a result of using the analysis or any of its contents. Datanet its directors, owners, editors, officials, employees, distributor and agents or any associate will not be liable for any errors in the information contained or any consequences arising from the use of the contents of the provided information/analysis.
10. If any provision of these terms and conditions is held invalid or illegal or unenforceable for any reason by any court of competent jurisdiction, such provision shall be severed and the remainder of provisions of the terms and conditions shall continue in full force and effect as if the Term of Use had been executed with the invalid, illegal or unenforceable provision eliminated.
11. If there are any discrepancies in the information provided, please bring it to attention of Datanet for suitable rectification measures.

Buy Online This Complete Book At
Datanet India eBooks Store

www.indiastatpublications.com

or go directly at

[http://www.indiastatpublications.com/
Assembly_factbook/Maharashtra/Kolhapur/ Chandgad](http://www.indiastatpublications.com/Assembly_factbook/Maharashtra/Kolhapur/Chandgad)

 **indiastat**elections

ISBN : 978-93-5293-191-0



9 789352 931910