



Maharashtra

Assembly Factbook™

Kagal Assembly Constituency



Key Electoral Data of Kagal
Assembly Constituency (Vidhan Sabha)

Maharashtra
Assembly FactbookTM
Kagal Assembly Constituency



Kagal Vidhan Sabha

Editor & Director

Dr. R.K. Thukral

Research Editor

Dr. Shafeeq Rahman

Compiled, Researched and Published by Datanet India Pvt. Ltd.

D-100, 1st Floor,

Okhla Industrial Area, Phase-I,
New Delhi- 110020.

Ph.: 91-11- 43580781-84

Email : support@indiastatpublications.com

Website : www.indiastatelections.com

Online Book Store :

www.indiastatpublications.com

Report No. : AFB/MH-273-0125

ISBN : 978-93-5293-239-9

First Edition : January, 2018

Eighth Updated Edition : January, 2025

Price : Rs.11500/-

US\$ 310

© Datanet India Pvt. Ltd.

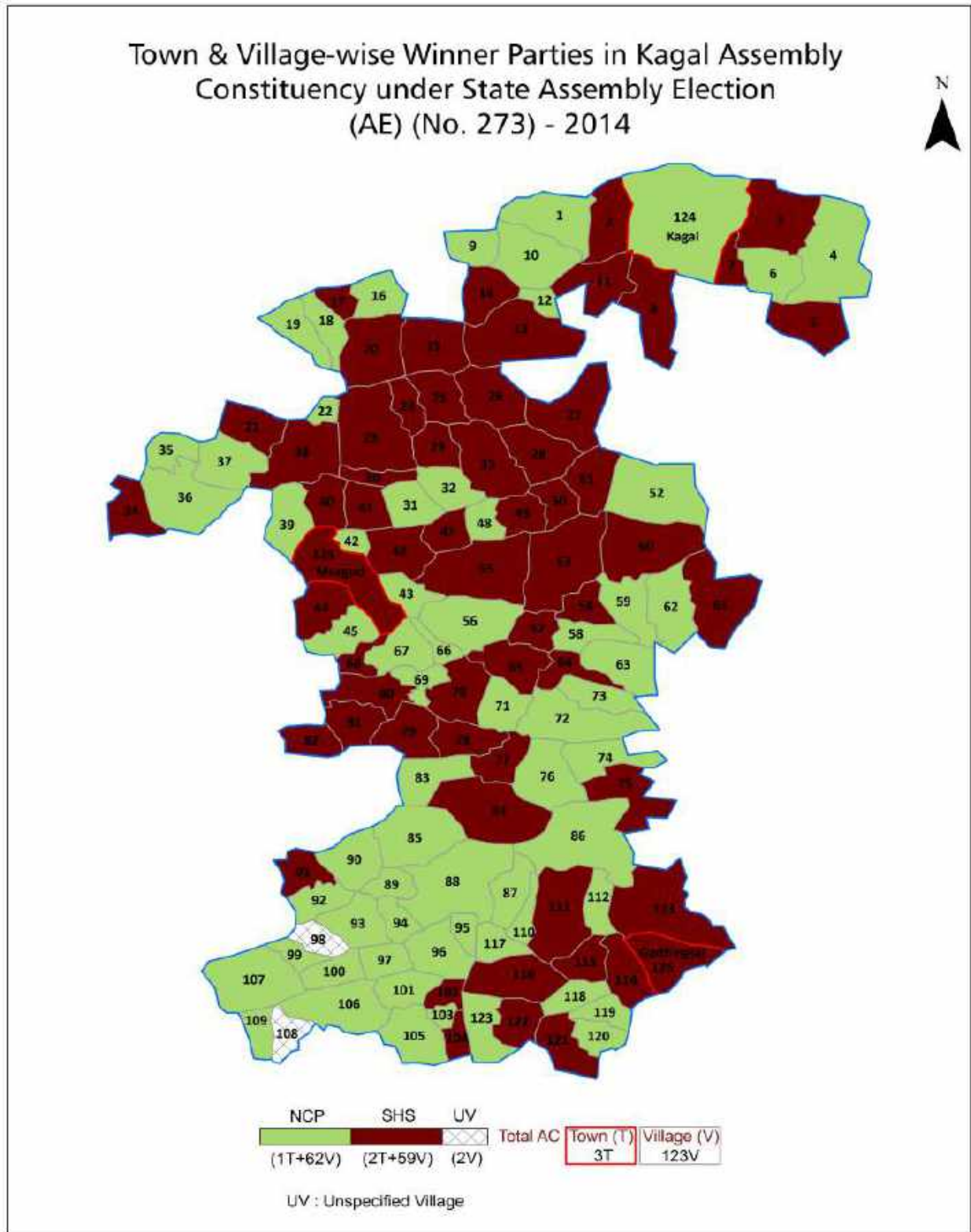
All rights reserved. No part of this book may be reproduced, stored in a retrieval system or transmitted in any form or by any means, mechanical photocopying, photographing, scanning, recording or otherwise without the prior written permission of the publisher. Please refer to Disclaimer at page no. 211 for the use of this publication.

Printed in India

Contents

No.	Particulars	Page No.
	Introduction	
1	Assembly Constituency - (Vidhan Sabha) at a Glance Features of Assembly as per Delimitation Commission of India (2008)	1-2
	Location and Political Maps	
2	Location Map Boundaries of Assembly Constituency - (Vidhan Sabha in District Boundaries of Assembly Constituency under Parliamentary Constituency - (Lok Sabha) Town & Village-wise Winner Parties- 2024-PE, 2024-AE, 2019-PE, 2019-AE, 2014-PE, 2014-AE	3-10
	Administrative Setup (2011)	
3	District Sub-district Towns Villages Inhabited Villages Uninhabited Villages Village Panchayat Intermediate Panchayat	11-17
	Demographics (2011)	
4	Population Households Rural/Urban Population Towns and Villages by Population Size Sex Ratio (Total & 0-6 Years) Religious Population Social Population Literacy Rate	18-19
	Electoral Features	
5	Important Dates of Last Elections Held Electors by Gender Service Electors Voters Voters Turnout Polling Stations & Average Number of Electors per Polling Station Electors by Age Group Present Elected Representatives	20-25
	Historical Summary Election Results	
6	Vote Share of Major Parties Winning Margin (Number & Percentage Polarity of Parties Summary Result of Assembly Segment of Parliamentary Elections 2024, 2019, 2014, 2009, 2004 and 1999 Summary Result of Assembly Elections 2024, 2019, 2014, 2009, 2004, 1999, 1995, 1990, 1985, 1980, 1978, 1972, 1967 and 1962	26-47
	Polling Station Level Election Results	
7	Name and Number of Polling Station 2024-PE, 2024-AE, 2019-PE, 2019-AE, 2014-PE, 2014-AE Polling Station-wise Electors, Voters & Voters Turnout 2024-PE, 2024-AE, 2019-PE, 2019-AE, 2014-PE, 2014-AE Polling Station wise Elections Results 2024-PE, 2024-AE, 2019-PE, 2019-AE, 2014-PE, 2014-AE	48-189
	Share of Assembly Constituency	
8	Share of Assembly Constituency - (Vidhan Sabha) in State, District and Parliamentary Constituency - (Lok Sabha)	190
	Socio-Economic Amenities (2011)	
9	Access to Administrative Units Agricultural, Manufacturing and Industrial Commodities Demographic Indicators Education Health & Manpower Drinking Water Supply Sanitation Entertainment and Recreations Infrastructure Power Food Allocation Distribution and Marketing of Agriculture Commodities Infrastructure Transport and Road Infrastructure Communication Banking and Financial Services Land Use Irrigation Source	192-206
10	Abbreviation & Sources	208-209
11	Disclaimer	211

Location & Political Map



Administrative Setup

List of Village Panchayat & Intermediate Panchayat (Block) Name - 2011

Village Name	Village Panchayat Name	Intermediate Panchayat Name
Ainapur	Ainapur	Gadhinglaj
Alabad	Alabad	Kagal
Anur	Anur	Kagal
Ardal	Ardal	Ajra
Arjuni	Arjuni	Kagal
Arjunwada	Arjunwada	Kagal
Atyal	Atyal	Gadhinglaj
Avachitwadi	Avachitwadi	Kagal
Bachani	Bachani	Kagal
Bachi	Sohale / Bachi	Ajra
Bahirewadi	Bahirewadi	Ajra
Baleghol	Baleghol	Kagal
Balikre	Kapashi Balikre	Kagal
Bamani	Bamani	Kagal
Banage	Banage	Kagal
Bastavade	Bastavade	Kagal
Beknal	Beknal	Gadhinglaj
Belawale Bk.	Belawale Bk.	Kagal
Belawale Kh.	Belawale Kh.	Kagal
Belewadi Hubalgi	Belewadi Hubalgi	Ajra
Belewadi Kamma	Belewadi	Kagal
Belewadi Masa	Belewadi Masa	Kagal
Belgundi	Belgundi	Gadhinglaj
Benikre	Benikre	Kagal
Bhadagaon	Bhadagaon	Kagal
Bhadawan	Bhadawan	Ajra
Bhadawanwadi	Bhadawanwadi	Ajra
Bidri	Bidri	Kagal
Bolavi	Bolavi	Kagal

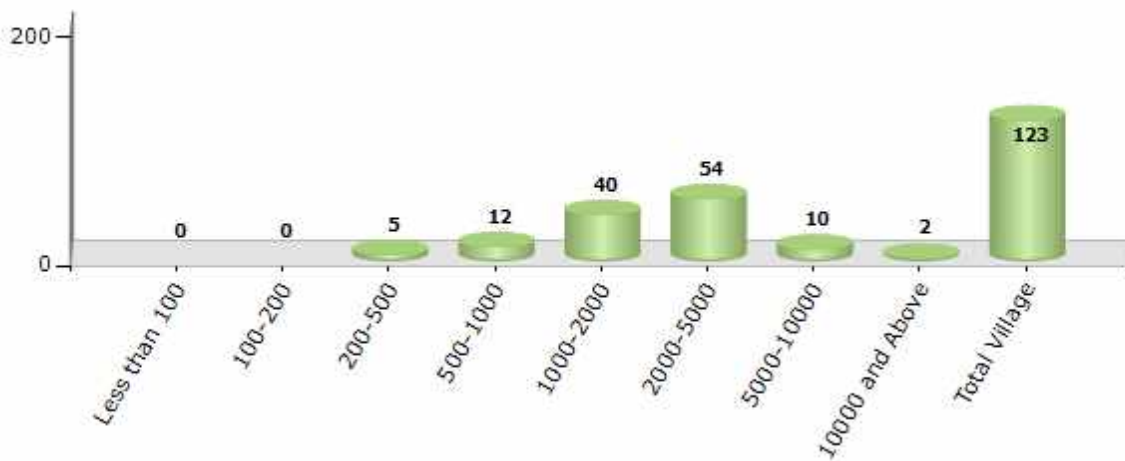
Contd....

Demographics

Number of Villages by Population Size - 2011

Less than 100	100-200	200-500	500-1000	1000-2000	2000-5000	5000-10000	10000 and Above	Total Village
0	0	5	12	40	54	10	2	123

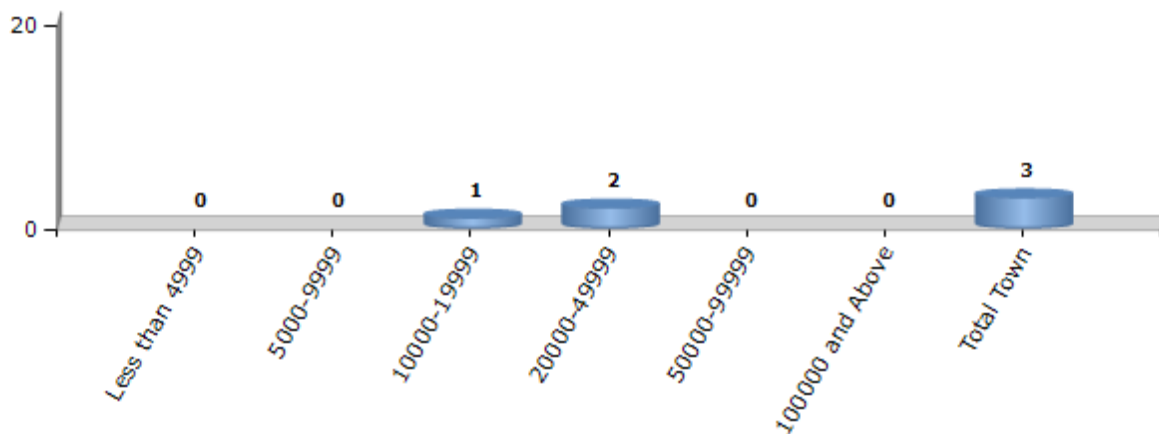
Number of Villages by Population Size - 2011



Number of Towns by Population Size - 2011

Less than 4999	5000-9999	10000-19999	20000-49999	50000-99999	100000 and Above	Total Town
0	0	1	2	0	0	3

Number of Towns by Population Size - 2011

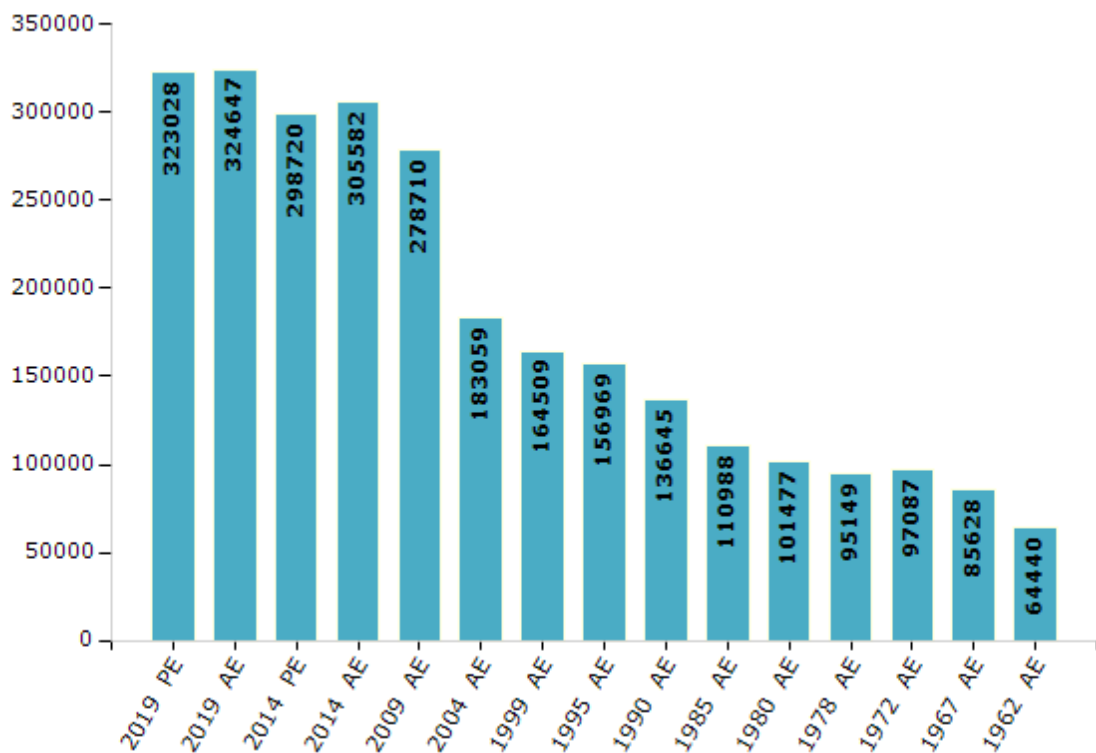


Electoral Features

Electors by Male & Female

Year	Male	Female	Others	Total	Year	Male	Female	Others	Total
2019 PE	163977	159050	1	323028	1999 AE	84101	80408	-	164509
2019 AE	164518	160128	1	324647	1995 AE	79296	77673	-	156969
2014 PE	153609	145111	0	298720	1990 AE	68789	67856	-	136645
2014 AE	156180	149402	0	305582	1985 AE	54405	56583	-	110988
2009 PE	-	-	-	-	1980 AE	49845	51632	-	101477
2009 AE	140606	138104	-	278710	1978 AE	46396	48753	-	95149
2004 PE	-	-	-	-	1972 AE	47314	49773	-	97087
2004 AE	91967	91092	-	183059	1967 AE	-	-	-	85628
1999 PE	-	-	-	-	1962 AE	-	-	-	64440

Number of Electors



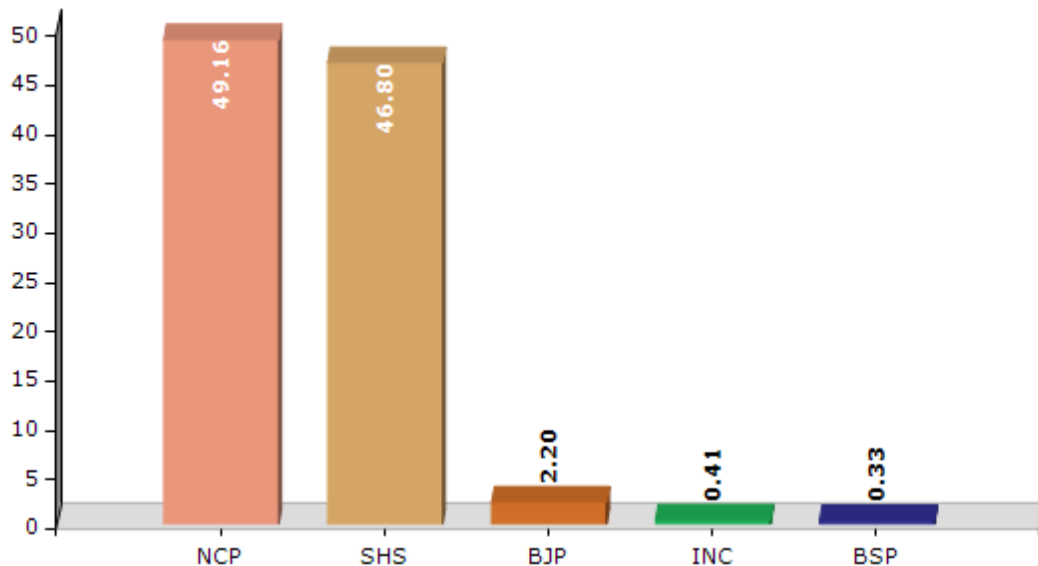
Note : AE : Assembly Election, PE : Assembly Segment of Parliamentary Election

Historical Summary Election Results

Summary Result of Assembly Election - 2014

Candidate Name	Party	Votes	Votes %
Mushrif Hasan Miyalal	NCP	123626	49.16
Ghatage Sanjay Anandrao	SHS	117692	46.8
Parasharam Satappa Taware	BJP	5521	2.2
Santan Jivaba Bardeskar	INC	1035	0.41
Kamble Sudam Tukaram	BSP	836	0.33
Modekar Ajit Sadashiv	MNS	783	0.31
Kamble Dayanand Madhukar	IND	510	0.2
Shripati Shankar Kamble	MVA	345	0.14
Amar Eknath Shinde	IND	254	0.1
	NOTA	850	0.34

Votes Percentage of Top Parties - 2014



Polling Station Level Election Results

Number and Name of Polling Stations (PS) (2019 AE)

Number of Polling Stations	Name of Polling Stations	Number of Polling Stations	Name of Polling Stations
1	Vidya Mandir Ekondi West Side Room no. 1	22	Sane Guruji Khule Vichar Manch computer guidance room kagal
2	Vidya Mandir Ekondi East side Room No. 1	23	Kagal Municipal Council Yashwant Killa Open Auditorium Kagal Eastfront Bldg
3	Vidya Mandir Ekondi East Side Room No.3	24	Savitribai Fule Kanya Vidya Mandir Kagal North Faced Building East Side Room 1
4	Vidya Mandir Vhannur East Side Room no. 1	25	Kagal Municipal Library Shree Shahu Cultural Hall, Kagal
5	Vidya Mandir Vhannur South Side Room no. 1	26	Hindurao Ghatage, Vidya Mandir No.1, Kagal, North Side Room no.1
6	Vidya Mandir Vhannur West Side Room no. 2	27	Hindurao Ghatage Vidya Mandir No.1 Kagal West Front Bldg South side Room No. 1
7	Vidya Mandir Vhannur South Side Room no. 1	28	Nam. Gopal Krishna Gokhale Vidya Mandir Kagal, East Faced Building. from North Side Room No.1
8	Taluka School Vidya Mandir Pimalgaon Kh. East Side Room no.2	29	Nam. Gopal Krishna Gokhale Vidya Mandir Kagal, East Faced Building. from North Side Room No.2
9	Taluka School Vidya Mandir Pimalgaon Kh. West Side Room no.2	30	Sri Shahu High School Jr. College East Side Room No. 1
10	Taluka School Vidya Mandir Pimalgaon Kh. West Side Room no.1	31	Srimant Sir Pirajirao Ghatage Kanya Vidya Mandir No 1 Kagal South Side Room No. 1
11	Taluka Shala Vidya Mandir Pimapalgaon Khurd North Side Room No 1	32	Shrimant sir Pirajirao Ghatge Kanya Vidya Mandir Kagal North Side Room No 1
12	Shri Shahu Highschool and Jr.College, Kagal North-South building, South side Room No.2	33	Gav Chavadi Kagal.
13	Gopal Krushna Gokhale Vidya Mandir Bhag Shalha Jaysingrao Park Kagal south Side Room No. 2	34	Shahu Sanskrutik Hall, Kagal
14	Shri Shahu High School Jr. College New Bldg East side Room No. 1	35	Dr. Babasaheb Ambedkar, Bhavan, Samaj Madir, Kagal.
15	Gopal Krushna Gokhale Vidya Mandir Bhag Shala Jaysingrao Park Kagal North Side Room No. 1	36	Shri. Yashwantrao Ghatge High School, New building North Side Room No.1
16	Sant Rohidas V.M. Kagal Old East-West Building, East side Room no. 1	37	Yashwantrao Ghatage Highschool Kagal New South North Building North Side Room No.3
17	Sant Rohidas V.M. Kagal Old East-West Building, East side Room no. 4	38	Shri. Yashwantrao Ghatage Highschool, New building South Side Room No. 2
18	Sant Rohidas V.M. Kagal Old East-West Building, from East side Room no.6	39	Dadasheb Magdum Highschool Kasaba sangaon, South Side from East Room no.2
19	Sant Rohidas V.M. Kagal Old North-South Building, from North Side Room no. 2	40	Dadasaheb Magadum Highschool Kasaba Sangaon East Side form South side Room No.1
20	Shree Ramling Balvikas Mandir (Dharangrasht Vashat) Kagal East Side Room No 1	41	Kanya Vidya Mandir Kasaba Sangaov West side Room no. 2
21	Shree Ramling Balvikas Mandir (Dharangrasht Vashat) Kagal West Side Room No 1	42	Kanya Vidya Mandir Kasaba Sangaov

Contd....

Polling Station Level Election Results

Polling Station-wise Votes Secured by Overall Top Five Parties in Kagal Assembly in Assembly Election (AE) under Kolhapur Parliamentary Constituency in Maharashtra (2019)

Number of Polling Station	Winner - Mushrif Hasan Miyalal (NCP)	Runner-up - Ghatge Samarjeetsinh Vikramsinh (IND)	3rd - Sanjay Anandrao Ghatage (SHS)	4th - Shripati Shankar Kamble (IND)	5th - Ravindra Tukaram Kamble (BSP)	NOTA	Other	Total Votes Secured
36	357	451	9	2	1	1	2	823
37	391	489	43	4	1	2	2	932
38	574	319	25	0	2	4	16	940
39	431	178	27	0	2	2	0	640
40	316	242	56	1	3	2	0	620
41	448	300	51	3	8	7	3	820
42	386	315	34	3	1	3	1	743
43	263	508	141	2	1	2	0	917
44	259	589	121	2	1	3	0	975
45	402	382	85	3	2	7	4	885
46	170	292	188	2	2	7	0	661
47	446	377	142	7	3	1	3	979
48	529	325	310	2	2	1	1	1170
49	391	352	63	0	4	4	0	814
50	279	229	23	0	1	1	4	537
51	427	586	92	5	0	3	2	1115
52	286	335	77	2	1	0	1	702
53	307	144	33	1	0	5	1	491
54	559	427	65	6	0	7	2	1066
55	413	327	164	7	4	2	1	918
56	244	401	232	3	0	5	5	890
57	376	339	334	3	4	5	5	1066
58	419	342	245	1	5	7	6	1025
59	417	536	146	1	2	1	0	1103
60	329	216	79	3	0	3	3	633
61	265	253	68	0	0	2	1	589
62	409	361	160	4	1	3	0	938
63	249	176	95	3	4	4	4	535
64	233	250	93	2	5	3	3	589
65	242	150	166	0	3	2	3	566
66	487	377	129	4	4	1	4	1006
67	212	199	120	1	0	0	0	532
68	208	228	196	1	0	3	1	637
69	318	451	75	2	2	4	2	854
70	319	378	85	4	0	5	1	792

Contd....

Polling Station Level Election Results

Winner, Runner-up and 3rd Party Position & Winning Margin According to Polling Stations in Kagal Assembly in Assembly Election (AE) under Kolhapur Parliamentary Constituency in Maharashtra (2019)

Polling Station Number	Winner Party	Winner Votes (%)	Runner-up Party	Runner-up Votes (%)	Winning Margin Votes (%)	Third Party	Third Party Votes (%)	Other Votes (%)
71	IND (GSV)	361 (44.35)	NCP	340 (41.77)	21 (2.58)	SHS	102 (12.53)	11 (1.35)
72	NCP	558 (59.81)	IND (GSV)	286 (30.65)	272 (29.16)	SHS	78 (8.36)	11 (1.18)
73	IND (GSV)	527 (50.82)	NCP	418 (40.31)	109 (10.51)	SHS	77 (7.43)	15 (1.45)
74	IND (GSV)	382 (48.85)	NCP	240 (30.69)	142 (18.16)	SHS	156 (19.95)	4 (0.51)
75	IND (GSV)	550 (59.52)	NCP	221 (23.92)	329 (35.6)	SHS	134 (14.5)	19 (2.06)
76	NCP	352 (39.37)	IND (GSV)	293 (32.77)	59 (6.6)	SHS	235 (26.29)	14 (1.57)
77	NCP	383 (36.76)	IND (GSV)	353 (33.88)	30 (2.88)	SHS	287 (27.54)	19 (1.82)
78	IND (GSV)	417 (36.58)	NCP	384 (33.68)	33 (2.9)	SHS	318 (27.89)	21 (1.84)
79	NCP	206 (45.58)	IND (GSV)	125 (27.65)	81 (17.93)	SHS	117 (25.88)	4 (0.88)
80	NCP	469 (58.55)	IND (GSV)	249 (31.09)	220 (27.46)	SHS	80 (9.99)	3 (0.37)
81	NCP	381 (50.46)	IND (GSV)	280 (37.09)	101 (13.37)	SHS	87 (11.52)	7 (0.93)
82	NCP	492 (56.88)	IND (GSV)	266 (30.75)	226 (26.13)	SHS	102 (11.79)	5 (0.58)
83	NCP	229 (41.26)	SHS	173 (31.17)	56 (10.09)	IND (GSV)	142 (25.59)	11 (1.98)
84	NCP	230 (38.14)	SHS	209 (34.66)	21 (3.48)	IND (GSV)	163 (27.03)	1 (0.17)
85	NCP	392 (45.69)	IND (GSV)	252 (29.37)	140 (16.32)	SHS	211 (24.59)	3 (0.35)
86	NCP	522 (57.36)	IND (GSV)	243 (26.7)	279 (30.66)	SHS	141 (15.49)	4 (0.44)
87	NCP	346 (41.99)	IND (GSV)	329 (39.93)	17 (2.06)	SHS	149 (18.08)	0 (0)
88	NCP	291 (52.91)	IND (GSV)	180 (32.73)	111 (20.18)	SHS	76 (13.82)	3 (0.55)
89	NCP	496 (46.31)	IND (GSV)	381 (35.57)	115 (10.74)	SHS	186 (17.37)	8 (0.75)
90	SHS	442 (45.15)	NCP	264 (26.97)	178 (18.18)	IND (GSV)	259 (26.46)	14 (1.43)
91	SHS	468 (54.87)	NCP	210 (24.62)	258 (30.25)	IND (GSV)	166 (19.46)	9 (1.06)
92	SHS	357 (46.06)	NCP	271 (34.97)	86 (11.09)	IND (GSV)	127 (16.39)	20 (2.58)
93	SHS	771 (76.41)	IND (GSV)	129 (12.78)	642 (63.63)	NCP	99 (9.81)	10 (0.99)
94	SHS	703 (70.23)	NCP	163 (16.28)	540 (53.95)	IND (GSV)	126 (12.59)	9 (0.9)
95	SHS	658 (68.05)	NCP	153 (15.82)	505 (52.23)	IND (GSV)	153 (15.82)	3 (0.31)
96	SHS	436 (53.63)	NCP	228 (28.04)	208 (25.59)	IND (GSV)	146 (17.96)	3 (0.37)
97	SHS	385 (54.92)	NCP	153 (21.83)	232 (33.09)	IND (GSV)	152 (21.68)	11 (1.57)
98	SHS	378 (42.38)	NCP	310 (34.75)	68 (7.63)	IND (GSV)	183 (20.52)	21 (2.35)
99	NCP	341 (39.7)	SHS	287 (33.41)	54 (6.29)	IND (GSV)	228 (26.54)	3 (0.35)
100	NCP	320 (47.06)	IND (GSV)	208 (30.59)	112 (16.47)	SHS	147 (21.62)	5 (0.74)
101	IND (GSV)	315 (44.24)	SHS	247 (34.69)	68 (9.55)	NCP	147 (20.65)	3 (0.42)
102	NCP	413 (58.66)	IND (GSV)	187 (26.56)	226 (32.1)	SHS	99 (14.06)	5 (0.71)
103	NCP	271 (58.15)	IND (GSV)	99 (21.24)	172 (36.91)	SHS	93 (19.96)	3 (0.64)
104	NCP	513 (53.05)	IND (GSV)	275 (28.44)	238 (24.61)	SHS	170 (17.58)	9 (0.93)
105	NCP	513 (48.81)	IND (GSV)	341 (32.45)	172 (16.36)	SHS	180 (17.13)	17 (1.62)

Contd....

Socio-Economic Amenities - Rural

Access to Education Facilities

Particulars	Number of Villages (% of Population)				
	Available	Not Available	If Not Available (Distance of Nearest Facility)		
			A	B	C
Govt. Primary School	123 (100)	0 (0)	0 (0)	0 (0)	0 (0)
Private Primary School	9 (13)	114 (87)	0 (0)	0 (0)	0 (0)
Govt. Middle School	111 (97)	12 (3)	9 (2)	0 (0)	2 (0)
Private Middle School	6 (10)	117 (90)	1 (0)	0 (0)	0 (0)
Govt. Secondary School	62 (71)	61 (29)	23 (10)	13 (6)	7 (4)
Private Secondary School	7 (7)	116 (93)	10 (4)	3 (1)	0 (0)
Govt. Senior Secondary School	22 (37)	101 (63)	20 (13)	42 (29)	17 (10)
Private Senior Secondary School	0 (0)	123 (100)	5 (2)	12 (7)	5 (3)
Govt. Arts and Science Degree College	2 (7)	121 (93)	9 (8)	32 (24)	59 (44)
Private Arts and Science Degree College	0 (0)	123 (100)	3 (3)	10 (7)	8 (6)
Govt. Engineering College	0 (0)	123 (100)	5 (4)	13 (14)	58 (46)
Private Engineering College	0 (0)	123 (100)	0 (0)	0 (0)	47 (35)
Govt. Medicine College	0 (0)	123 (100)	3 (3)	9 (8)	86 (72)
Private Medicine College	0 (0)	123 (100)	0 (0)	0 (0)	25 (16)
Govt. Management Institute	0 (0)	123 (100)	3 (3)	9 (8)	86 (72)
Private Management Institute	0 (0)	123 (100)	0 (0)	0 (0)	25 (16)
Govt. Polytechnic	0 (0)	123 (100)	1 (1)	10 (9)	68 (53)
Private Polytechnic	0 (0)	123 (100)	1 (1)	17 (20)	26 (17)
Govt. Vocational Training School/ITI	1 (4)	122 (96)	7 (6)	35 (30)	68 (50)
Private Vocational Training School/ITI	0 (0)	123 (100)	3 (2)	3 (3)	6 (5)
Govt. Non Formal Training Centre	0 (0)	123 (100)	0 (0)	14 (16)	108 (83)
Private Non Formal Training Centre	0 (0)	123 (100)	0 (0)	1 (0)	0 (0)
Govt. School For Disabled	3 (4)	120 (96)	1 (2)	19 (19)	83 (67)
Private School For Disabled	0 (0)	123 (100)	0 (0)	1 (1)	16 (7)
Government Others	0 (0)	123 (100)	0 (0)	0 (0)	0 (0)
Private Others	7 (8)	116 (92)	0 (0)	0 (0)	0 (0)

Note : Distance A : Less than 5 km; B : Between 5-10 km; C : 10+ km.; Source : Data Analysis is based on 2011 Census.

DISCLAIMER

The Terms of Use and Disclaimer of Datanet India Private Limited (hereinafter referred to as "Datanet") for use of this analysis report of **Kagal Assembly Constituency (Kagal Vidhan Sabha)** :-

1. **Assembly Factbook™** is a Registered Trade Mark owned by Datanet.
2. All the maps are sketched and graphical representation only and have not been drawn to the scale and also not to represent the actual geographical area or boundary of the unit.
3. The data for the aforesaid analysis is based on authentic sources and has been culled from the various publications of Census, CSO and NSSO for district and block level data, various central and state government departments, Central & State Elections Commissions and the concerned Returning Officers' releases, Electoral Rolls, Election results and allied publications, internal assessment, surveys, estimates and analysis. Therefore, certain adjustment of data at micro level may have been done to arrive closer to the macro data.
4. Data have been provided on an "As Is" and "As AVAILABLE" basis
5. The colours shown in the maps or diagram and charts of a particular party, alliance or AC are indicative and do not represent them.
6. This publication which includes maps, sheets, graphs and data would be the property under copyright of Datanet only. The user may use these for its internal study, analysis and research purposes. It's public display, re-selling or any commercial uses by the user are not allowed.
7. Datanet has taken due care and caution in compilation and processing of data and allied information, but does not guarantee the accuracy, adequacy or completeness of any information/analysis and will be not responsible for any errors or omissions or for the results obtained from the use of such information/analysis.
8. All the contents for the publication have been culled from various authentic sources and Datanet reasonably believes such sources to be reliable, but does not make any representations, express or implied as to the accuracy or fitness of use of such information. The information or contents of the information/analysis do not constitute advice and should not be relied upon in making (or refraining from making) any decision. Any reliance placed upon the information provided by Datanet is the sole responsibility and strictly at the user's risk.
9. In no event will Datanet be liable for any damages (including, without limitation, damages for loss of business projects, or loss of profits) arising in contract, tort or otherwise from the use of or inability to use any of its contents, or from any action taken (or refrained from being taken) as a result of using the analysis or any of its contents. Datanet its directors, owners, editors, officials, employees, distributor and agents or any associate will not be liable for any errors in the information contained or any consequences arising from the use of the contents of the provided information/analysis.
10. If any provision of these terms and conditions is held invalid or illegal or unenforceable for any reason by any court of competent jurisdiction, such provision shall be severed and the remainder of provisions of the terms and conditions shall continue in full force and effect as if the Term of Use had been executed with the invalid, illegal or unenforceable provision eliminated.
11. If there are any discrepancies in the information provided, please bring it to attention of Datanet for suitable rectification measures.

**Buy Online This Complete Book At
Datanet India eBooks Store**

www.indiastatpublications.com

or go directly at

[http://www.indiastatpublications.com/
Assembly_factbook/Maharashtra/Kolhapur/ Kagal](http://www.indiastatpublications.com/Assembly_factbook/Maharashtra/Kolhapur/Kagal)

 **indiastat**elections

