



Maharashtra

Assembly Factbook™

Karvir Assembly Constituency



Key Electoral Data of Karvir
Assembly Constituency (Vidhan Sabha)

Maharashtra

Assembly Factbook™

Karvir Assembly Constituency



Karvir Vidhan Sabha

Editor & Director

Dr. R.K. Thukral

Research Editor

Dr. Shafeeq Rahman

**Compiled, Researched and Published by
Datanet India Pvt. Ltd.**

D-100, 1st Floor,

Okhla Industrial Area, Phase-I,
New Delhi- 110020.

Ph.: 91-11- 43580781-84

Email : support@indiastatpublications.com

Website : www.indiastatelections.com

Online Book Store :

www.indiastatpublications.com

Report No. : AFB/MH-275-0123

ISBN : 978-93-5293-254-2

First Edition : January, 2018

Sixth Updated Edition : January, 2023

Price : Rs.11500/-

US\$ 310

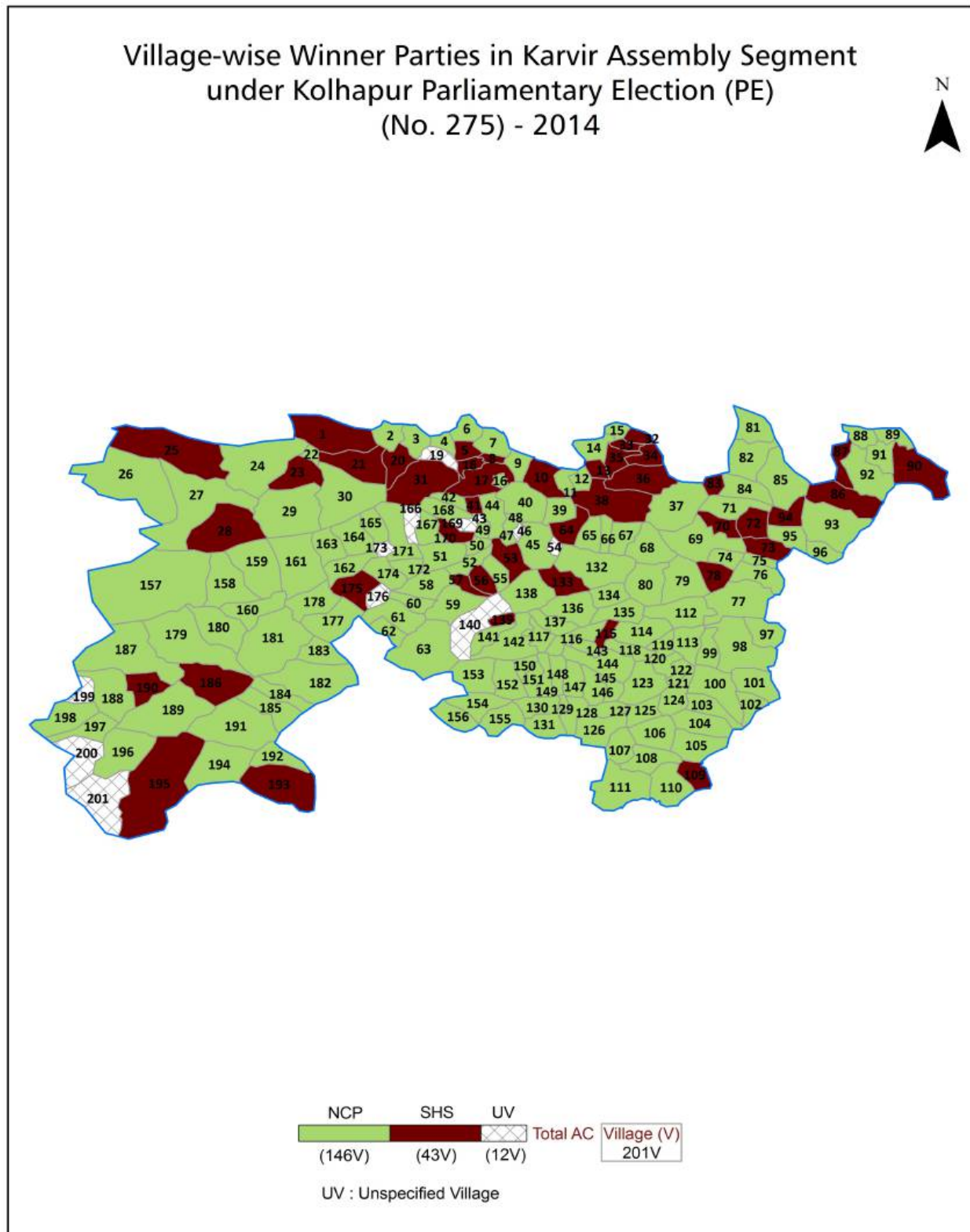
© Datanet India Pvt. Ltd.

All rights reserved. No part of this book may be reproduced, stored in a retrieval system or transmitted in any form or by any means, mechanical photocopying, photographing, scanning, recording or otherwise without the prior written permission of the publisher. Please refer to Disclaimer at page no. 216 for the use of this publication.

Printed in India

No.	Particulars	Page No.
	Introduction	
1	Assembly Constituency - (Vidhan Sabha) at a Glance Features of Assembly as per Delimitation Commission of India (2008)	1-2
	Location and Political Maps	
2	Location Map Boundaries of Assembly Constituency - (Vidhan Sabha) in District Boundaries of Assembly Constituency under Parliamentary Constituency - (Lok Sabha) Village-wise Winner Parties- 2019-PE, 2019-AE, 2014-PE, 2014-AE	3-10
	Administrative Setup (2011)	
3	District Sub-district Towns Villages Inhabited Villages Uninhabited Villages Village Panchayat Intermediate Panchayat	11-20
	Demographics (2011)	
4	Population Households Rural/Urban Population Villages by Population Size Sex Ratio (Total & 0-6 Years) Religious Population Social Population Literacy Rate	21-22
	Electoral Features	
5	Important Dates of Last Elections Held Electors by Gender Service Electors Voters Voters Turnout Polling Stations & Average Number of Electors per Polling Station Electors by Age Group Present Elected Representatives	23-28
	Historical Summary Election Results	
6	Vote Share of Major Parties Winning Margin (Number & Percentage) Polarity of Parties Summary Result of Assembly Segment of Parliamentary Elections 2019, 2014, 2009, 2004 and 1999 Summary Result of Assembly Elections 2019, 2014, 2009, 2004, 1999, 1995, 1990, 1985, 1980, 1978, 1972, 1967 and 1962	29-50
	Polling Station Level Election Results	
7	Name and Number of Polling Station 2019-PE, 2019-AE, 2014-PE, 2014-AE Polling Station-wise Electors, Voters & Voters Turnout 2019-PE, 2019-AE, 2014-PE, 2014-AE Polling Station wise Elections Results 2019-PE, 2019-AE, 2014-PE, 2014-AE	51-194
	Share of Assembly Constituency	
8	Share of Assembly Constituency - (Vidhan Sabha) in State, District and Parliamentary Constituency - (Lok Sabha)	195
	Socio-Economic Amenities (2011)	
9	Access to Administrative Units Agricultural, Manufacturing and Industrial Commodities Demographic Indicators Education Health & Manpower Drinking Water Supply Sanitation Entertainment and Recreations Infrastructure Power Food Allocation Distribution and Marketing of Agriculture Commodities Infrastructure Transport and Road Infrastructure Communication Banking and Financial Services Land Use Irrigation Source	197-211
10	Abbreviation & Sources	213-214
11	Disclaimer	216

Location & Political Map



Administrative Setup

List of Village Panchayat & Intermediate Panchayat (Block) Name - 2011

Village Name	Village Panchayat Name	Intermediate Panchayat Name
Adur	Adur	Karvir
Akurde	Akurde	Panhala
Amashi	-	Karvir
Ambarde	Ambarde	Panhala
Ambewadi	Ambewadi	Karvir
Andur	Andur	Bavda
Arale	-	Karvir
Ardewadi	-	Karvir
Are	-	Karvir
Asagaon	Asagaon	Panhala
Asalaj	Asalaj	Bavda
Asandoli	Asandoli	Bavda
Atkirwadi	Atkirwadi	Panhala
Bachani	-	Karvir
Bahireshwar.	-	Karvir
Bajarbhongaon	Bajarbhogaon	Panhala
Balewadi (N.V)	Tisangi	Bavda
Balinge	Balinge	Karvir
Baveli	Baveli	Bavda
Beed	-	Karvir
Bele	Bele	Karvir
Bhamate	Bhamate	Karvir
Bhatanwadi	-	Karvir
Bhuye	Bhuye	Karvir
Bhuyewadi	Bhuyewadi	Karvir
Bololi	-	Karvir
Borbet	Borbet	Bavda
Chafodi	-	Karvir
Chaudharwadi (N.V)	-	Bavda

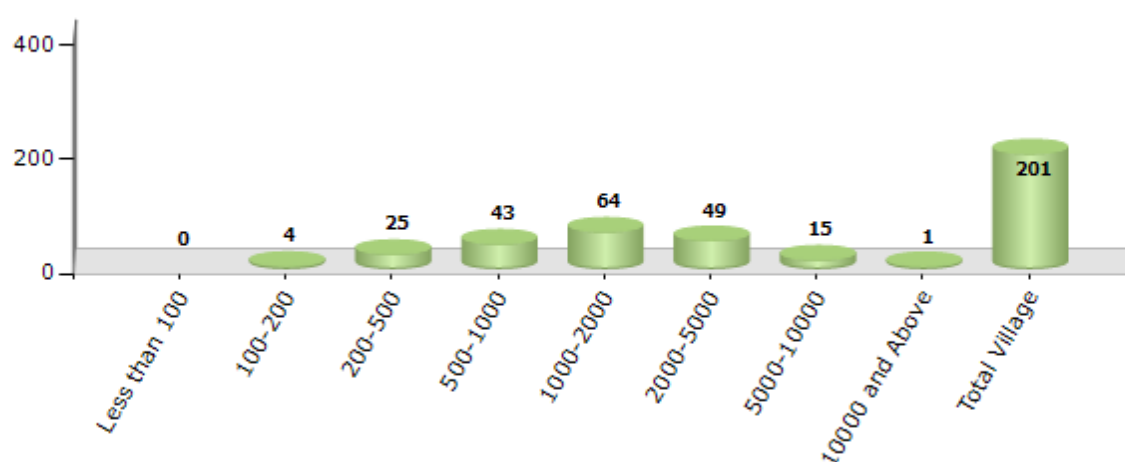
Contd....

Demographics

Number of Villages by Population Size - 2011

Less than 100	100-200	200-500	500-1000	1000-2000	2000-5000	5000-10000	10000 and Above	Total Village
0	4	25	43	64	49	15	1	201

Number of Villages by Population Size - 2011

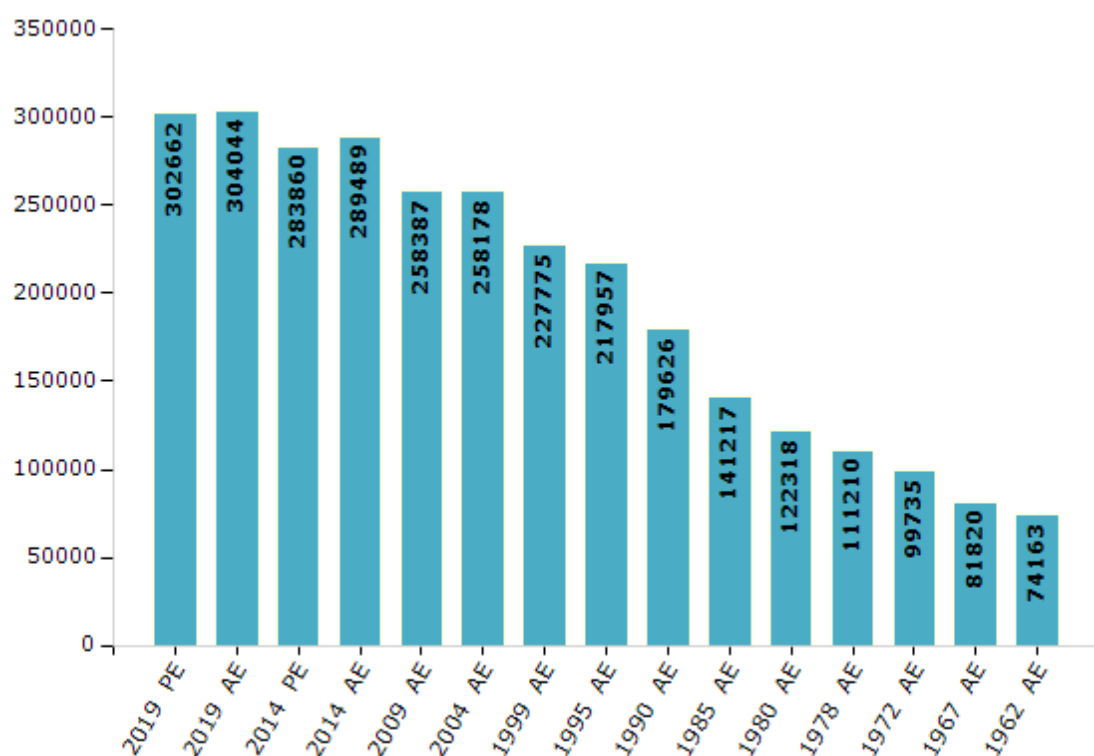


Electoral Features

Electors by Male & Female

Year	Male	Female	Others	Total	Year	Male	Female	Others	Total
2019 PE	158277	144382	3	302662	1999 AE	118173	109602	-	227775
2019 AE	158938	145103	3	304044	1995 AE	112794	105163	-	217957
2014 PE	150137	133721	2	283860	1990 AE	93994	85632	-	179626
2014 AE	152515	136972	2	289489	1985 AE	73455	67762	-	141217
2009 PE	-	-	-	-	1980 AE	63190	59128	-	122318
2009 AE	134118	124269	-	258387	1978 AE	57158	54052	-	111210
2004 PE	-	-	-	-	1972 AE	50319	49416	-	99735
2004 AE	131782	126396	-	258178	1967 AE	-	-	-	81820
1999 PE	-	-	-	-	1962 AE	-	-	-	74163

Number of Electors



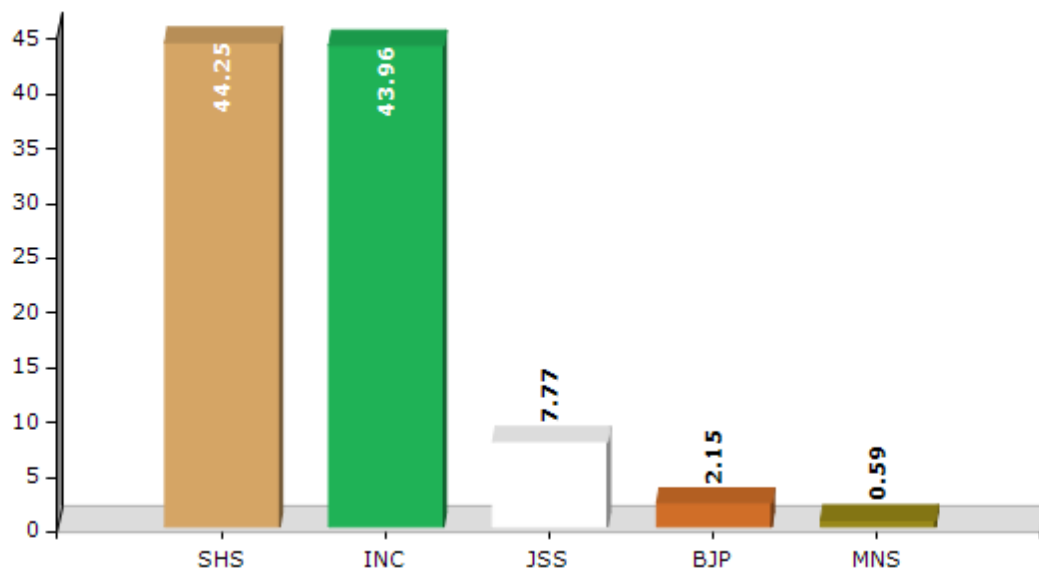
Note : AE : Assembly Election, PE : Assembly Segment of Parliamentary Election

Historical Summary Election Results

Summary Result of Assembly Election - 2014

Candidate Name	Party	Votes	Votes %
Narke Chandradip Shashikant	SHS	107998	44.25
P.N.Patil(Sakolikar)	INC	107288	43.96
Raju Suryawanshi (Bhau)	JSS	18964	7.77
Chougale Kerba Shripati (K.S.Aanna)	BJP	5258	2.15
Amit Ganpati Patil	MNS	1438	0.59
Kamble Bhagwan Vishnu	BSP	1041	0.43
Bhate Kishor Baburao	IND	862	0.35
Arvind Bhiva Mane	IND	434	0.18
	NOTA	789	0.32

Votes Percentage of Top Parties - 2014



Polling Station Level Election Results

Number and Name of Polling Stations (PS) (2019 AE)

Number of Polling Stations	Name of Polling Stations	Number of Polling Stations	Name of Polling Stations
1	Prathamik Shala East Baji Kholi No. 1 Padasali	22	Vidyamandir Waloli East Side Room No 1
2	G. P. Prathamik Shala East Baji Kholi Vashi	23	Vidhyamandir Salwadi Room No 1 From West side
3	Primary School South Side Room Kolik	24	Vidyamandir Waranul East Side Room No 1
4	Vidhyamandir Chapheewadi West side Room no 1	25	Vidyamandir Majnal East Side Room No 1
5	ZP Shala Khapanewadi East Side	26	Vidyamandir Majnal West Side Room No 3
6	Vidyamandir North Side Room No1 Pombare	27	Vidhya Mandir Katebhogaon East side Room No.1
7	Z.P.Primary School Room No. 1	28	Vidhya Mandir Talewadi East side Room No.1
8	Vidyamandir South Side Room No 2 Kaljawade	29	Vidyamandir Pushire Tarf Borgaon
9	Vidyamandir West Side Room 1 Kisarul	30	Shankarrao Chavan Vidyamandir South Side Room No 1 Punal
10	Anganwadi No.189	31	Shankarrao Chavan Vidhyamandir Punal Room No 2 (North Side)
11	navin emarat Vidyamandir Pat-Panhala Room No 2	32	Shankarrao Chavan Vidhyamandir Punal Room No 3 (North Side)
12	Primary school, Bandrewadi	33	Vidyamandir Mhalunge Tarf Borgaon
13	Primary school Kourwadi	34	Kamnya Vidhyamandir Kasaba Thane Shouth Side Room No 1
14	Primary school Porle T Borgaon	35	Kamnya Vidhyamandir Kasaba Thane West Side Room No 2
15	Abasaheb Bhogaonkar Jr. College, Bajar Bhogaon [Room no.1 from North side]	36	Vidhyamandir Mahadikwadi Room No 1
16	Vidyamandir Bajar Bhogaon West side Room No 2	37	Vidyamandir Devthane
17	Vidyamandir Pohalwadi North Side Room No 1	38	Vidhyamandir ZP Primari School Room No 1 Shindewadi
18	Z P Primary school, Room No 1 Walawekar wadi	39	Vidhyamandir ZP Primari School(Majgaon Paiki) Malwadi Room No 1
19	Primary school,Khumbhar- wadi East side Room No1	40	Vidyamandir ZP Primari School East Side Room No 3 Khotwadi
20	Vidyamandir Pohale Tarf BorgaonRoom No 1	41	Vidyamandir G. P. Prathamik Shala East Baji Kholi
21	Vidyamandir Pohale Tarf Borgaon East side Room No 1	42	Vidyamandir G. P. Prathamik Shala East Baji Kholi

Contd....

Polling Station Level Election Results

Polling Station-wise Votes Secured by Overall Top Five Parties in Karvir Assembly in Assembly Election (AE) under Kolhapur Parliamentary Constituency in Maharashtra (2019)

Number of Polling Station	Winner - P. N.Patil (Sadolikar) (INC)	Runner-up - Narake Chandradeep Shashikant (SHS)	3rd - Dr. Ananda Dadu Gurav (VBA)	4th - Bajrang Krushna Patil (BSP)	5th - Adv. Manik Baburao Shinde (BALP)	NOTA	Other	Total Votes Secured
36	307	221	0	0	0	6	2	536
37	388	335	41	1	0	6	0	771
38	235	335	0	0	1	0	1	572
39	291	308	1	1	0	3	2	606
40	364	542	0	1	2	6	0	915
41	341	443	0	2	2	0	3	791
42	166	429	2	0	1	1	0	599
43	270	192	7	1	0	3	1	474
44	376	353	1	3	1	5	1	740
45	476	576	0	3	0	0	0	1055
46	459	450	9	1	0	1	1	921
47	536	507	12	5	0	4	3	1067
48	500	547	2	3	0	2	0	1054
49	412	439	58	6	0	13	2	930
50	559	311	87	6	1	4	3	971
51	369	703	1	2	0	5	1	1081
52	369	352	76	6	1	3	1	808
53	236	365	0	1	0	2	0	604
54	349	388	42	0	0	1	7	787
55	375	565	4	2	1	2	3	952
56	388	570	2	0	0	10	3	973
57	318	262	5	0	0	5	3	593
58	218	277	32	4	1	3	0	535
59	371	581	2	2	2	8	0	966
60	348	237	0	1	0	3	1	590
61	528	521	2	2	1	5	2	1061
62	200	321	1	0	0	3	2	527
63	385	424	14	1	2	0	1	827
64	210	168	84	2	0	0	1	465
65	123	164	0	0	0	0	3	290
66	437	552	25	0	1	3	7	1025
67	294	325	5	0	0	3	0	627
68	217	248	8	1	0	2	2	478
69	108	69	0	0	0	0	0	177
70	268	420	1	1	0	2	0	692

Contd....

Polling Station Level Election Results

Winner, Runner-up and 3rd Party Position & Winning Margin According to Polling Stations in Karvir Assembly in Assembly Election (AE) under Kolhapur Parliamentary Constituency in Maharashtra (2019)

Polling Station Number	Winner Party	Winner Votes (%)	Runner-up Party	Runner-up Votes (%)	Winning Margin Votes (%)	Third Party	Third Party Votes (%)	Other Votes (%)
71	SHS	278 (50.18)	INC	266 (48.01)	12 (2.17)	VBA	4 (0.72)	6 (1.08)
72	INC	261 (50.19)	SHS	242 (46.54)	19 (3.65)	VBA	13 (2.5)	4 (0.77)
73	SHS	585 (61.45)	INC	307 (32.25)	278 (29.2)	VBA	33 (3.47)	27 (2.84)
74	INC	522 (54.6)	SHS	421 (44.04)	101 (10.56)	VBA	4 (0.42)	9 (0.94)
75	INC	635 (60.42)	SHS	374 (35.59)	261 (24.83)	VBA	15 (1.43)	27 (2.57)
76	SHS	342 (52.13)	INC	276 (42.07)	66 (10.06)	VBA	21 (3.2)	17 (2.59)
77	INC	282 (62.25)	SHS	163 (35.98)	119 (26.27)	BALP	2 (0.44)	6 (1.32)
78	INC	343 (49.14)	SHS	339 (48.57)	4 (0.57)	VBA	10 (1.43)	6 (0.86)
79	INC	256 (50.79)	SHS	231 (45.83)	25 (4.96)	VBA	7 (1.39)	10 (1.98)
80	SHS	531 (49.26)	INC	525 (48.7)	6 (0.56)	VBA	5 (0.46)	17 (1.58)
81	INC	185 (43.02)	SHS	159 (36.98)	26 (6.04)	VBA	72 (16.74)	14 (3.26)
82	INC	469 (56.57)	SHS	342 (41.25)	127 (15.32)	VBA	9 (1.09)	9 (1.09)
83	INC	172 (55.13)	SHS	138 (44.23)	34 (10.9)	VBA	1 (0.32)	1 (0.32)
84	SHS	516 (49)	INC	460 (43.68)	56 (5.32)	BMUP	56 (5.32)	21 (1.99)
85	INC	145 (52.73)	SHS	128 (46.55)	17 (6.18)	VBA	1 (0.36)	1 (0.36)
86	SHS	285 (47.5)	INC	279 (46.5)	6 (1)	BSP	8 (1.33)	28 (4.67)
87	INC	395 (93.38)	SHS	16 (3.78)	379 (89.6)	VBA	2 (0.47)	10 (2.36)
88	INC	295 (69.41)	SHS	105 (24.71)	190 (44.7)	VBA	10 (2.35)	15 (3.53)
89	INC	479 (54.99)	SHS	202 (23.19)	277 (31.8)	VBA	156 (17.91)	34 (3.9)
90	INC	158 (82.29)	SHS	30 (15.63)	128 (66.66)	BALP	1 (0.52)	3 (1.56)
91	INC	168 (41.18)	SHS	150 (36.76)	18 (4.42)	VBA	77 (18.87)	13 (3.19)
92	INC	484 (54.02)	SHS	372 (41.52)	112 (12.5)	VBA	17 (1.9)	23 (2.57)
93	SHS	401 (50.19)	INC	368 (46.06)	33 (4.13)	VBA	22 (2.75)	8 (1)
94	SHS	312 (61.9)	INC	181 (35.91)	131 (25.99)	VBA	6 (1.19)	5 (0.99)
95	INC	501 (57.45)	SHS	302 (34.63)	199 (22.82)	VBA	22 (2.52)	47 (5.39)
96	INC	373 (46.22)	SHS	365 (45.23)	8 (0.99)	VBA	56 (6.94)	13 (1.61)
97	INC	469 (54.85)	SHS	325 (38.01)	144 (16.84)	VBA	38 (4.44)	23 (2.69)
98	INC	335 (56.02)	SHS	237 (39.63)	98 (16.39)	VBA	19 (3.18)	7 (1.17)
99	INC	234 (76.97)	SHS	55 (18.09)	179 (58.88)	VBA	9 (2.96)	6 (1.97)
100	INC	624 (73.41)	SHS	207 (24.35)	417 (49.06)	VBA	8 (0.94)	11 (1.29)
101	INC	740 (70.81)	SHS	278 (26.6)	462 (44.21)	VBA	7 (0.67)	20 (1.91)
102	INC	223 (79.64)	SHS	55 (19.64)	168 (60)	SBBGP	1 (0.36)	1 (0.36)
103	INC	398 (50.38)	SHS	349 (44.18)	49 (6.2)	VBA	26 (3.29)	17 (2.15)
104	INC	241 (55.15)	SHS	172 (39.36)	69 (15.79)	VBA	7 (1.6)	17 (3.89)
105	INC	364 (83.3)	SHS	61 (13.96)	303 (69.34)	BSP	8 (1.83)	4 (0.92)

Contd....

Socio-Economic Amenities - Rural

Access to Education Facilities

Particulars	Number of Villages (% of Population)				
	Available	Not Available	If Not Available (Distance of Nearest Facility)		
			A	B	C
Govt. Primary School	200 (100)	1 (0)	1 (0)	0 (0)	0 (0)
Private Primary School	17 (17)	184 (83)	0 (0)	0 (0)	0 (0)
Govt. Middle School	146 (92)	55 (8)	24 (4)	3 (0)	23 (3)
Private Middle School	8 (7)	193 (93)	4 (1)	1 (0)	0 (0)
Govt. Secondary School	75 (66)	126 (34)	53 (15)	5 (1)	31 (10)
Private Secondary School	11 (5)	190 (95)	22 (4)	4 (1)	2 (0)
Govt. Senior Secondary School	27 (36)	174 (64)	48 (18)	40 (20)	33 (10)
Private Senior Secondary School	2 (2)	199 (98)	27 (8)	20 (6)	5 (1)
Govt. Arts and Science Degree College	1 (3)	200 (97)	21 (13)	40 (28)	84 (34)
Private Arts and Science Degree College	0 (0)	201 (100)	16 (7)	18 (7)	21 (7)
Govt. Engineering College	0 (0)	201 (100)	4 (4)	16 (17)	116 (54)
Private Engineering College	0 (0)	201 (100)	4 (2)	2 (1)	59 (21)
Govt. Medicine College	0 (0)	201 (100)	4 (5)	16 (17)	155 (62)
Private Medicine College	0 (0)	201 (100)	2 (0)	0 (0)	24 (16)
Govt. Management Institute	0 (0)	201 (100)	4 (5)	16 (17)	155 (62)
Private Management Institute	0 (0)	201 (100)	2 (0)	0 (0)	24 (16)
Govt. Polytechnic	0 (0)	201 (100)	0 (0)	4 (3)	146 (63)
Private Polytechnic	1 (0)	200 (100)	5 (4)	11 (12)	34 (18)
Govt. Vocational Training School/ITI	2 (3)	199 (97)	9 (11)	30 (21)	124 (50)
Private Vocational Training School/ITI	5 (2)	196 (98)	1 (2)	3 (1)	27 (10)
Govt. Non Formal Training Centre	0 (0)	201 (100)	8 (11)	29 (21)	154 (62)
Private Non Formal Training Centre	0 (0)	201 (100)	1 (2)	1 (0)	8 (5)
Govt. School For Disabled	1 (0)	200 (100)	20 (9)	20 (16)	140 (64)
Private School For Disabled	0 (0)	201 (100)	2 (1)	8 (3)	10 (6)
Government Others	0 (0)	201 (100)	0 (0)	0 (0)	0 (0)
Private Others	40 (17)	161 (83)	0 (0)	0 (0)	0 (0)

Note : Distance A : Less than 5 km; B : Between 5-10 km; C : 10+ km.; Source : Data Analysis is based on 2011 Census.

DISCLAIMER

The Terms of Use and Disclaimer of Datanet India Private Limited (hereinafter referred to as "Datanet") for use of this analysis report of **Karvir Assembly Constituency (Karvir Vidhan Sabha)** :-

1. **Assembly Factbook™** is a Registered Trade Mark owned by Datanet.
2. All the maps are sketched and graphical representation only and have not been drawn to the scale and also not to represent the actual geographical area or boundary of the unit.
3. The data for the aforesaid analysis is based on authentic sources and has been culled from the various publications of Census, CSO and NSSO for district and block level data, various central and state government departments, Central & State Elections Commissions and the concerned Returning Officers' releases, Electoral Rolls, Election results and allied publications, internal assessment, surveys, estimates and analysis. Therefore, certain adjustment of data at micro level may have been done to arrive closer to the macro data.
4. Data have been provided on an "As Is" and "As AVAILABLE" basis
5. The colours shown in the maps or diagram and charts of a particular party, alliance or AC are indicative and do not represent them.
6. This publication which includes maps, sheets, graphs and data would be the property under copyright of Datanet only. The user may use these for its internal study, analysis and research purposes. It's public display, re-selling or any commercial uses by the user are not allowed.
7. Datanet has taken due care and caution in compilation and processing of data and allied information, but does not guarantee the accuracy, adequacy or completeness of any information/analysis and will be not responsible for any errors or omissions or for the results obtained from the use of such information/analysis.
8. All the contents for the publication have been culled from various authentic sources and Datanet reasonably believes such sources to be reliable, but does not make any representations, express or implied as to the accuracy or fitness of use of such information. The information or contents of the information/analysis do not constitute advice and should not be relied upon in making (or refraining from making) any decision. Any reliance placed upon the information provided by Datanet is the sole responsibility and strictly at the user's risk.
9. In no event will Datanet be liable for any damages (including, without limitation, damages for loss of business projects, or loss of profits) arising in contract, tort or otherwise from the use of or inability to use any of its contents, or from any action taken (or refrained from being taken) as a result of using the analysis or any of its contents. Datanet its directors, owners, editors, officials, employees, distributor and agents or any associate will not be liable for any errors in the information contained or any consequences arising from the use of the contents of the provided information/analysis.
10. If any provision of these terms and conditions is held invalid or illegal or unenforceable for any reason by any court of competent jurisdiction, such provision shall be severed and the remainder of provisions of the terms and conditions shall continue in full force and effect as if the Term of Use had been executed with the invalid, illegal or unenforceable provision eliminated.
11. If there are any discrepancies in the information provided, please bring it to attention of Datanet for suitable rectification measures.

Buy Online This Complete Book At
Datanet India eBooks Store

www.indiastatpublications.com

or go directly at

[http://www.indiastatpublications.com/
Assembly_factbook/Maharashtra/Kolhapur/ Karvir](http://www.indiastatpublications.com/Assembly_factbook/Maharashtra/Kolhapur/Karvir)

 **indiastat**elections

ISBN : 978-93-5293-254-2

