



Maharashtra

Assembly Factbook™

Kolhapur South Assembly Constituency



Key Electoral Data of Kolhapur South
Assembly Constituency (Vidhan Sabha)

Maharashtra

Assembly FactbookTM

Kolhapur South Assembly Constituency



Kolhapur South Vidhan Sabha

Editor & Director

Dr. R.K. Thukral

Research Editor

Dr. Shafeeq Rahman

Compiled, Researched and Published by Datanet India Pvt. Ltd.

D-100, 1st Floor,

Okhla Industrial Area, Phase-I,
New Delhi- 110020.

Ph.: 91-11- 43580781-84

Email : support@indiastatpublications.com

Website : www.indiastatelections.com

Online Book Store :

www.indiastatpublications.com

Report No. : AFB/MH-274-0125

ISBN : 978-93-5293-262-7

First Edition : January, 2018

Eighth Updated Edition : January, 2025

Price : Rs.11500/-

US\$ 310

© Datanet India Pvt. Ltd.

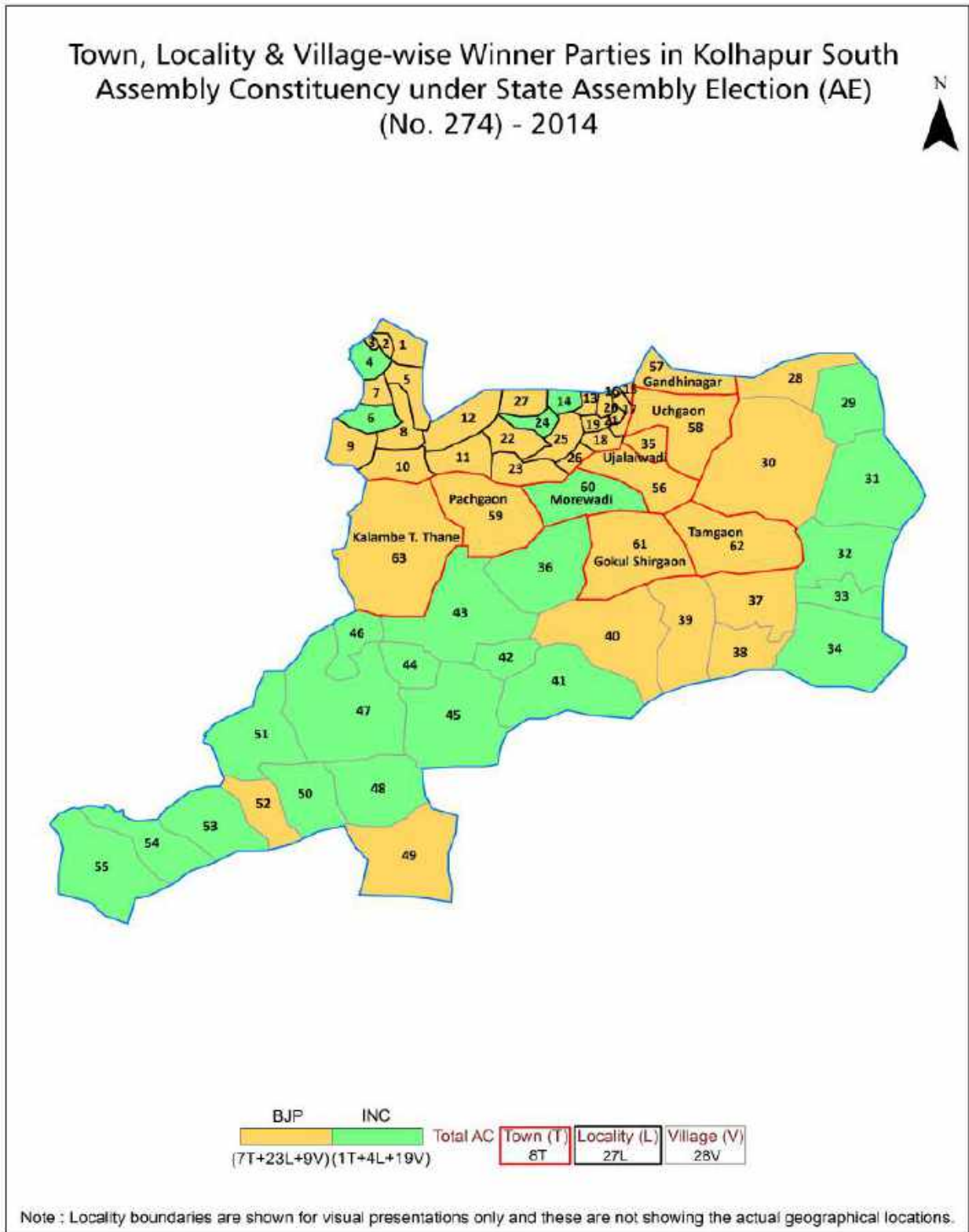
All rights reserved. No part of this book may be reproduced, stored in a retrieval system or transmitted in any form or by any means, mechanical photocopying, photographing, scanning, recording or otherwise without the prior written permission of the publisher. Please refer to Disclaimer at page no. 183 for the use of this publication.

Printed in India

Contents

No.	Particulars	Page No.
	Introduction	
1	Assembly Constituency - (Vidhan Sabha) at a Glance Features of Assembly as per Delimitation Commission of India (2008)	1-2
	Location and Political Maps	
2	Location Map Boundaries of Assembly Constituency - (Vidhan Sabha in District Boundaries of Assembly Constituency under Parliamentary Constituency - (Lok Sabha) Town, Locality & Village-wise Winner Parties- 2024-PE, 2024-AE, 2019-PE, 2019-AE, 2014-PE, 2014-AE	3-10
	Administrative Setup (2011)	
3	District Sub-district Towns Villages Inhabited Villages Uninhabited Villages Village Panchayat Intermediate Panchayat	11-13
	Demographics (2011)	
4	Population Households Rural/Urban Population Towns and Villages by Population Size Sex Ratio (Total & 0-6 Years) Religious Population Social Population Literacy Rate	14-15
	Electoral Features	
5	Important Dates of Last Elections Held Electors by Gender Service Electors Voters Voters Turnout Polling Stations & Average Number of Electors per Polling Station Electors by Age Group Present Elected Representatives	16-21
	Historical Summary Election Results	
6	Vote Share of Major Parties Winning Margin (Number & Percentage Polarity of Parties Summary Result of Assembly Segment of Parliamentary Elections 2024, 2019, 2014 and 2009 Summary Result of Assembly Elections 2024, 2019, 2014 and 2009	22-31
	Polling Station Level Election Results	
7	Name and Number of Polling Station 2024-PE, 2024-AE, 2019-PE, 2019-AE, 2014-PE, 2014-AE Polling Station-wise Electors, Voters & Voters Turnout 2024-PE, 2024-AE, 2019-PE, 2019-AE, 2014-PE, 2014-AE Polling Station wise Elections Results 2024-PE, 2024-AE, 2019-PE, 2019-AE, 2014-PE, 2014-AE	32-161
	Share of Assembly Constituency	
8	Share of Assembly Constituency - (Vidhan Sabha) in State, District and Parliamentary Constituency - (Lok Sabha)	162
	Socio-Economic Amenities (2011)	
9	Access to Administrative Units Agricultural, Manufacturing and Industrial Commodities Demographic Indicators Education Health & Manpower Drinking Water Supply Sanitation Entertainment and Recreations Infrastructure Power Food Allocation Distribution and Marketing of Agriculture Commodities Infrastructure Transport and Road Infrastructure Communication Banking and Financial Services Land Use Irrigation Source	164-178
10	Abbreviation & Sources	180-181
11	Disclaimer	183

Location & Political Map



Administrative Setup

List of Village Panchayat & Intermediate Panchayat (Block) Name - 2011

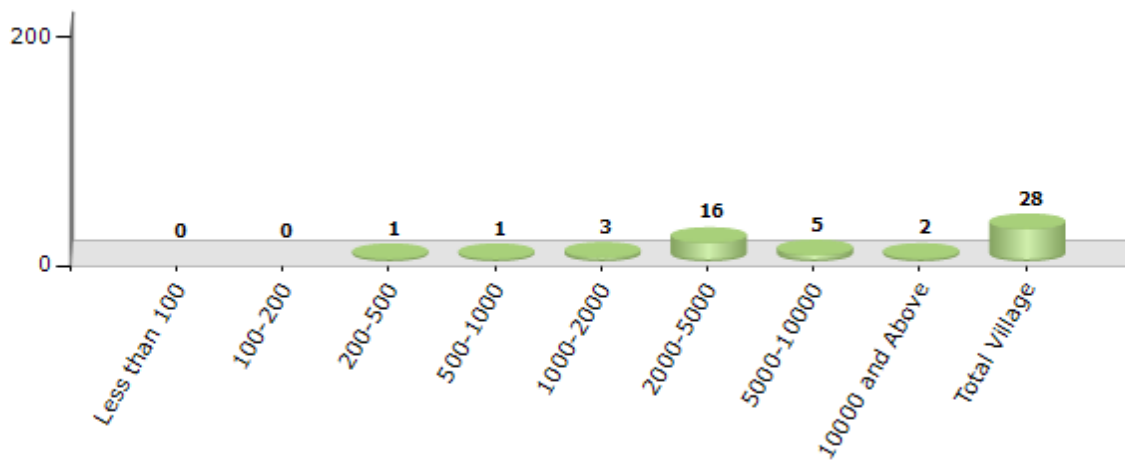
Village Name	Village Panchayat Name	Intermediate Panchayat Name
Chinchwad	Chinchwad	Karvir
Chuye	Chuye	Karvir
Dindneveli	Dindnerli	Karvir
Girgaon	Girgaon	Karvir
Halsavade	Halsavade	Karvir
Hanbarwadi	Hanbarwadi	Karvir
Ispurli	Ispurli	Karvir
Kandalgaon	Kadalgaon	Karvir
Kaneri	Kaneri	Karvir
Kaneriwadi	Kaneriwadi	Karvir
Kavane	Kavane	Karvir
Khebavade	Khebavade	Karvir
Kogil Bk.	Kogil Bk.	Karvir
Kogil Kh.	Kogil Kh.	Karvir
Mudsingi	Mudshingi	Karvir
Nagaon	Nagaon	Karvir
Nandgaon	Nandgaon	Karvir
Nerli	Nerli	Karvir
Nigave Khalsa	Nigve Khalasa	Karvir
Sangwade	Sangwade	Karvir
Sangwadewadi	Sangwadewadi	Karvir
Sarnobatwadi	Sarnobatwadi	Karvir
Vikaswadi	Nerli	Karvir
Wadagaon	Daryache Wadgaon	Karvir
Wadakashivale	Wadakashivale	Karvir
Waddwadi	Daryache Vadgaon	Karvir
Walivade	Walivade	Karvir
Wasagade	Wasagade	Karvir

Demographics

Number of Villages by Population Size - 2011

Less than 100	100-200	200-500	500-1000	1000-2000	2000-5000	5000-10000	10000 and Above	Total Village
0	0	1	1	3	16	5	2	28

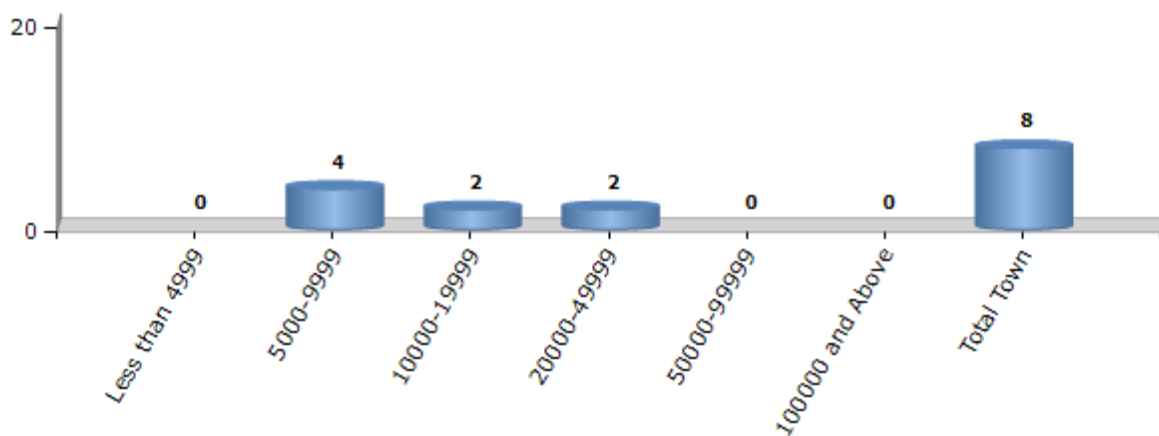
Number of Villages by Population Size - 2011



Number of Towns by Population Size - 2011

Less than 4999	5000-9999	10000-19999	20000-49999	50000-99999	100000 and Above	Total Town
0	4	2	2	0	0	8

Number of Towns by Population Size - 2011

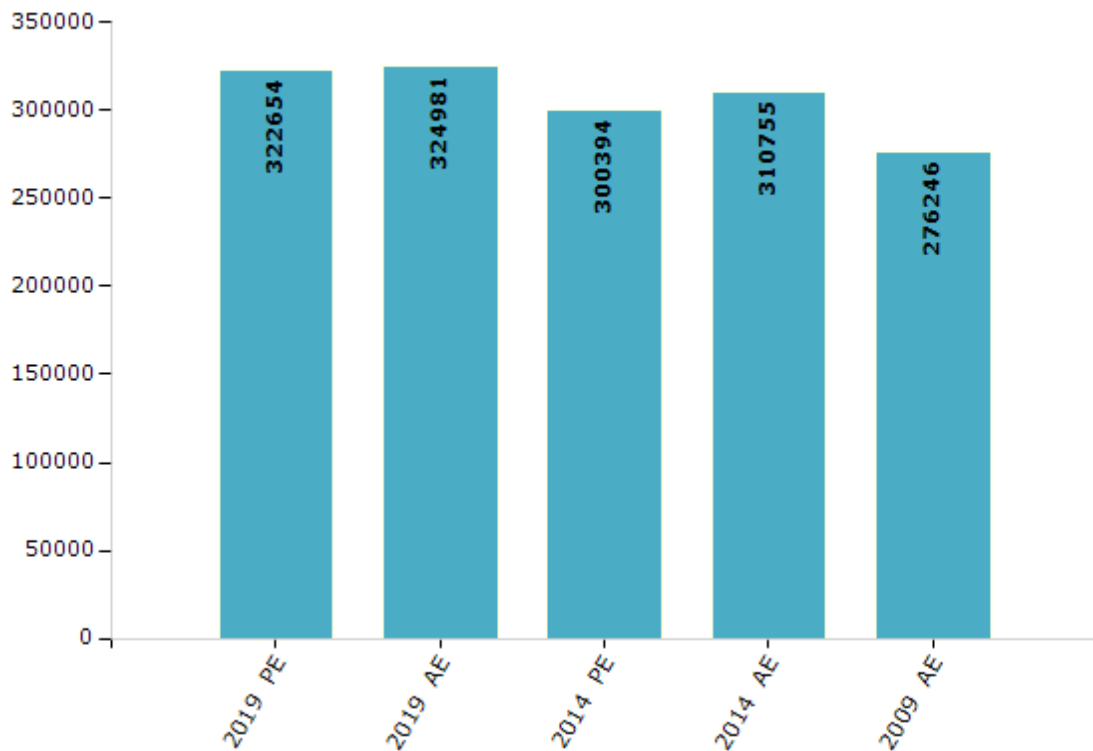


Electoral Features

Electors by Male & Female

Year	Male	Female	Others	Total	Year	Male	Female	Others	Total
2019 PE	166550	156096	8	322654	1999 AE	-	-	-	-
2019 AE	167336	157638	7	324981	1995 AE	-	-	-	-
2014 PE	156461	143930	3	300394	1990 AE	-	-	-	-
2014 AE	161187	149565	3	310755	1985 AE	-	-	-	-
2009 PE	-	-	-	-	1980 AE	-	-	-	-
2009 AE	142089	134157	-	276246	1978 AE	-	-	-	-
2004 PE	-	-	-	-	1972 AE	-	-	-	-
2004 AE	-	-	-	-	1967 AE	-	-	-	-
1999 PE	-	-	-	-	1962 AE	-	-	-	-

Number of Electors



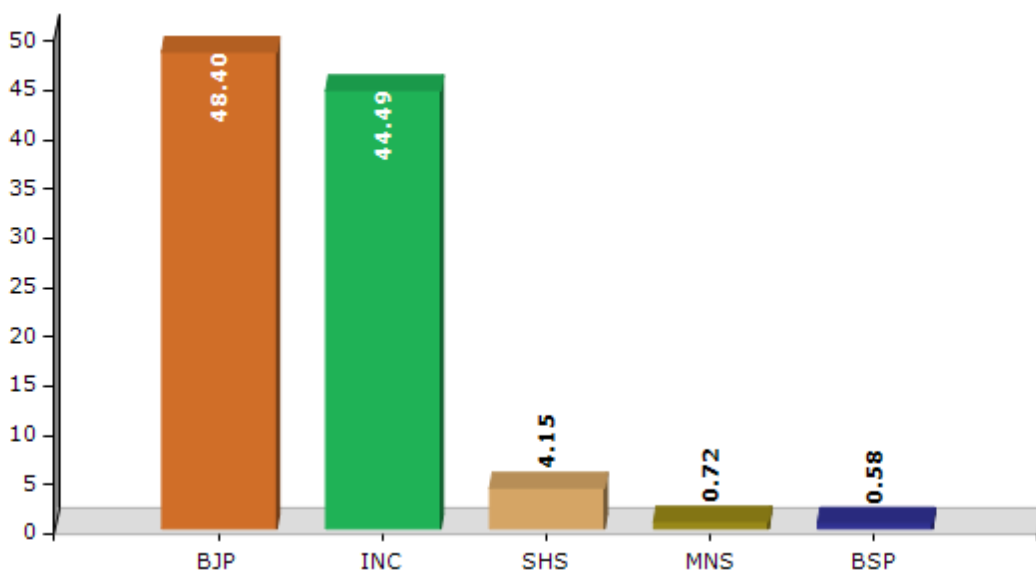
Note : AE : Assembly Election, PE : Assembly Segment of Parliamentary Election

Historical Summary Election Results

Summary Result of Assembly Election - 2014

Candidate Name	Party	Votes	Votes %
Amal Mahadik	BJP	105489	48.4
Patil Satej Urf Bunty D.	INC	96961	44.49
Vijay Shamrao Devane	SHS	9048	4.15
Raju Aanadrao Dindorle	MNS	1567	0.72
Kamble Ravindra Tukaram	BSP	1256	0.58
Salape Mohan Ramachandra	IND	474	0.22
Jeevan Urf C.A.Patil	IND	347	0.16
Gopal Krushna Kamble	IND	238	0.11
Ashok Mahadik	BVA	158	0.07
Sandip Gundopant Sankpal	MVA	123	0.06
Kamble Sakharam Devappa	IND	117	0.05
Maruti Raghunath Mirajakar	ABHM	61	0.03
	NOTA	2102	0.96

Votes Percentage of Top Parties - 2014



Polling Station Level Election Results

Number and Name of Polling Stations (PS) (2019 AE)

Number of Polling Stations	Name of Polling Stations	Number of Polling Stations	Name of Polling Stations
1	Maharshi Vitthal Ramaji Alias Annaso Shinde Vidyalaya East Side Room No.1	22	Rotary School K D c Bankejaval Room No. 3
2	Maharshi Vitthal Ramaji alias Annaso Shinde Vidyalaya East Side Room No.3	23	Co. Govind Panasare Vidyalay, North Side Room No.1
3	Maharshi Vitthal Ramaji alias Annaso Shinde Vidyalaya New Building From East side South faced Room No.1	24	Co. Govind Panasare Vidyalay, North Side Room No.2
4	Maharshi Vitthal Ramaji alias Annaso Shinde Vidyalaya New Building From East side South faced Room No.3	25	Co. Govind Panasare Vidyalay, North Side Room No.3
5	Maharshi Vitthal Ramaji alias Annaso Shinde Vidyalaya New Building From South faced Room No. 4	26	Co. Govind Panasare Vidyalay North Side Room No.6
6	Prabuddh Bharat Highschool West Side Room No.2	27	Co. Govind Panasare Vidyalay, North Side Room No.4
7	Prabuddh Bharat Highschool West Side Room No.. 3	28	Co. Govind Panasare Vidyalay, North Side Room No.5
8	Prabuddh Bharat Highschool East Side Room No.. 5	29	Co. Govind Panasare Vidyalay, South Side Hall
9	Prabuddh Bharat Highschool East Side Room No.9	30	Saneguruji Vasahat Vidyalaya Shala No 58 East side Room No.1
10	Prabuddh Bharat Highschool North Side Room No.2	31	Saneguruji Vasahat Vidyalaya Shala No 58 East side Room No.2
11	Prabuddh Bharat Highschool North Side Room No.1	32	Saneguruji Vasahat Vidyalaya Shala No 58 West side Room No.2
12	Shri Gurudev Vidyaniketan West Side std 10 th B Class	33	Vasantrao Jayvantrao Deshmukh Highschool West Side Room No. 2
13	Shri Gurudev Vidyaniketan West Side 9 th A class	34	Vasantrao Jayvantrao Deshmukh Highschool West Side Room No. 3
14	Shri Gurudev Vidyaniketan West Side Std 9th B Class	35	Vasantrao Jayvantrao Deshmukh Highschool West Side Room No. 4
15	Mahatma Phule Vidhyalaya Phulewadi School No.21, North faced from West side Room No.2	36	Vasantrao Jayvantrao Deshmukh Highschool West Side Room No. 5
16	Mahatma Phule Vidhyalaya Phulewadi School No.21, North faced from east side Room No.4	37	Vasantrao Jayvantrao Deshmukh Highschool North Side 5th Class
17	Mahatma Phule Vidhyalaya Phulewadi School No.21, West faced from South side Room No.2	38	Virawarkar Hall
18	Mahatma Phule Vidhyalaya Phulewadi School No.21, West faced from north side Room No.4	39	Virawarkar Hall
19	BondreNagar Vidyalaya School No.74 from South side Room No.1	40	Indumati Jadhav Vidyalay South side Rood No.1
20	BondreNagar Vidyalaya School No.74 South side Room No.2	41	Indumati Jadhav Vidyalay South side Rood No.2
21	Rotary School K D c Bankejaval Room No. 2	42	Rajarshi Shahu Highschool New Building South faced from West side Room No.1

Contd....

Polling Station Level Election Results

Polling Station-wise Votes Secured by Overall Top Five Parties in Kolhapur South Assembly in Assembly Election (AE) under Kolhapur Parliamentary Constituency in Maharashtra (2019)

Number of Polling Station	Winner - Ruturaj Sanjay Patil (INC)	Runner-up - Amal Mahadik (BJP)	3rd - Babanrao Alias Dilip Pandurang Kavde (VBA)	4th - Sachin Appaso Kamble (BSP)	5th - Salim Nurmahamad Bagwan (IND)	NOTA	Other	Total Votes Secured
36	440	244	1	6	0	9	3	703
37	248	173	3	0	0	5	1	430
38	427	364	3	4	0	12	2	812
39	427	310	1	1	0	9	1	749
40	424	297	1	2	1	8	2	735
41	462	302	6	1	0	11	4	786
42	447	313	5	2	2	11	1	781
43	264	159	8	1	0	3	0	435
44	464	338	4	3	0	11	1	821
45	504	430	8	1	0	5	0	948
46	529	443	5	6	6	25	8	1022
47	341	333	10	2	2	9	3	700
48	438	364	4	1	1	12	0	820
49	485	292	3	0	0	7	1	788
50	575	316	5	1	0	8	4	909
51	429	254	6	2	3	4	1	699
52	320	197	7	0	1	5	1	531
53	482	323	2	4	0	8	1	820
54	279	162	3	0	0	4	0	448
55	350	231	0	0	0	4	1	586
56	643	361	6	10	1	18	2	1041
57	350	323	3	1	2	6	2	687
58	542	362	1	4	3	5	3	920
59	342	330	0	0	0	8	3	683
60	526	330	2	0	0	11	3	872
61	418	266	3	3	0	5	2	697
62	363	298	4	1	0	4	0	670
63	215	200	1	0	0	11	2	429
64	471	373	1	5	3	13	1	867
65	281	304	5	1	0	7	2	600
66	333	222	1	1	0	5	1	563
67	223	164	7	1	0	4	0	399
68	617	415	23	0	2	5	5	1067
69	360	383	3	0	0	9	0	755
70	470	108	72	5	3	8	3	669

Contd....

Polling Station Level Election Results

Winner, Runner-up and 3rd Party Position & Winning Margin According to Polling Stations in Kolhapur South Assembly in Assembly Election (AE) under Kolhapur Parliamentary Constituency in Maharashtra (2019)

Polling Station Number	Winner Party	Winner Votes (%)	Runner-up Party	Runner-up Votes (%)	Winning Margin Votes (%)	Third Party	Third Party Votes (%)	Other Votes (%)
71	INC	361 (73.98)	BJP	79 (16.19)	282 (57.79)	VBA	26 (5.33)	22 (4.51)
72	INC	262 (52.09)	BJP	230 (45.73)	32 (6.36)	IND (AM)	2 (0.4)	9 (1.79)
73	INC	432 (52.17)	BJP	383 (46.26)	49 (5.91)	VBA	1 (0.12)	12 (1.45)
74	BJP	277 (49.29)	INC	276 (49.11)	1 (0.18)	VBA	3 (0.53)	6 (1.07)
75	INC	441 (66.62)	BJP	210 (31.72)	231 (34.9)	VBA	1 (0.15)	10 (1.51)
76	INC	400 (56.5)	BJP	299 (42.23)	101 (14.27)	VBA	5 (0.71)	4 (0.56)
77	INC	511 (60.12)	BJP	320 (37.65)	191 (22.47)	BSP	3 (0.35)	16 (1.88)
78	INC	517 (59.77)	BJP	327 (37.8)	190 (21.97)	VBA	5 (0.58)	16 (1.85)
79	INC	353 (52.69)	BJP	309 (46.12)	44 (6.57)	BSP	1 (0.15)	7 (1.04)
80	INC	309 (51.16)	BJP	291 (48.18)	18 (2.98)	IND (AM)	1 (0.17)	3 (0.5)
81	INC	505 (55.43)	BJP	392 (43.03)	113 (12.4)	IND (RBK)	2 (0.22)	12 (1.32)
82	INC	222 (57.22)	BJP	156 (40.21)	66 (17.01)	VBA	2 (0.52)	8 (2.06)
83	INC	354 (54.55)	BJP	287 (44.22)	67 (10.33)	VBA	1 (0.15)	7 (1.08)
84	INC	554 (64.49)	BJP	281 (32.71)	273 (31.78)	VBA	11 (1.28)	13 (1.51)
85	INC	434 (66.46)	BJP	209 (32.01)	225 (34.45)	BSP	2 (0.31)	8 (1.23)
86	INC	285 (64.77)	BJP	152 (34.55)	133 (30.22)	VBA	1 (0.23)	2 (0.45)
87	INC	610 (73.05)	BJP	209 (25.03)	401 (48.02)	VBA	3 (0.36)	13 (1.56)
88	INC	222 (79.57)	BJP	52 (18.64)	170 (60.93)	IND (SNB)	1 (0.36)	4 (1.43)
89	INC	319 (59.96)	BJP	197 (37.03)	122 (22.93)	IND (SNB)	2 (0.38)	14 (2.63)
90	INC	383 (61.38)	BJP	218 (34.94)	165 (26.44)	VBA	3 (0.48)	20 (3.21)
91	INC	361 (55.71)	BJP	268 (41.36)	93 (14.35)	VBA	3 (0.46)	16 (2.47)
92	BJP	336 (49.19)	INC	331 (48.46)	5 (0.73)	VBA	5 (0.73)	11 (1.61)
93	BJP	195 (50)	INC	183 (46.92)	12 (3.08)	VBA	1 (0.26)	11 (2.82)
94	INC	258 (52.98)	BJP	218 (44.76)	40 (8.22)	BSP	2 (0.41)	9 (1.85)
95	INC	444 (56.06)	BJP	333 (42.05)	111 (14.01)	VBA	4 (0.51)	11 (1.39)
96	INC	301 (62.45)	BJP	168 (34.85)	133 (27.6)	BSP	3 (0.62)	10 (2.07)
97	INC	586 (62.27)	BJP	334 (35.49)	252 (26.78)	BSP	7 (0.74)	14 (1.49)
98	INC	640 (67.23)	BJP	285 (29.94)	355 (37.29)	VBA	15 (1.58)	12 (1.26)
99	INC	548 (64.78)	BJP	276 (32.62)	272 (32.16)	VBA	13 (1.54)	9 (1.06)
100	INC	390 (64.78)	BJP	198 (32.89)	192 (31.89)	VBA	6 (1)	8 (1.33)
101	INC	325 (69.15)	BJP	134 (28.51)	191 (40.64)	VBA	3 (0.64)	8 (1.7)
102	INC	467 (63.89)	BJP	247 (33.79)	220 (30.1)	VBA	7 (0.96)	10 (1.37)
103	INC	232 (55.77)	BJP	172 (41.35)	60 (14.42)	VBA	4 (0.96)	8 (1.92)
104	INC	403 (63.77)	BJP	217 (34.34)	186 (29.43)	VBA	7 (1.11)	5 (0.79)
105	INC	480 (60.84)	BJP	287 (36.38)	193 (24.46)	VBA	6 (0.76)	16 (2.03)

Contd....

Socio-Economic Amenities - Rural

Access to Education Facilities

Particulars	Number of Villages (% of Population)				
	Available	Not Available	If Not Available (Distance of Nearest Facility)		
			A	B	C
Govt. Primary School	28 (100)	0 (0)	0 (0)	0 (0)	0 (0)
Private Primary School	5 (29)	23 (71)	0 (0)	0 (0)	0 (0)
Govt. Middle School	26 (99)	2 (1)	2 (1)	0 (0)	0 (0)
Private Middle School	1 (2)	27 (98)	0 (0)	0 (0)	0 (0)
Govt. Secondary School	16 (74)	12 (26)	3 (2)	0 (0)	2 (4)
Private Secondary School	6 (18)	22 (82)	2 (4)	0 (0)	0 (0)
Govt. Senior Secondary School	10 (59)	18 (41)	6 (14)	4 (11)	5 (10)
Private Senior Secondary School	0 (0)	28 (100)	2 (4)	1 (2)	0 (0)
Govt. Arts and Science Degree College	2 (22)	26 (78)	1 (3)	8 (20)	16 (49)
Private Arts and Science Degree College	0 (0)	28 (100)	0 (0)	0 (0)	1 (5)
Govt. Engineering College	0 (0)	28 (100)	2 (7)	6 (21)	19 (68)
Private Engineering College	0 (0)	28 (100)	0 (0)	0 (0)	1 (5)
Govt. Medicine College	0 (0)	28 (100)	0 (0)	5 (20)	21 (70)
Private Medicine College	0 (0)	28 (100)	0 (0)	1 (5)	1 (5)
Govt. Management Institute	0 (0)	28 (100)	0 (0)	5 (20)	21 (70)
Private Management Institute	0 (0)	28 (100)	0 (0)	1 (5)	1 (5)
Govt. Polytechnic	0 (0)	28 (100)	1 (13)	4 (13)	16 (41)
Private Polytechnic	0 (0)	28 (100)	0 (0)	3 (13)	4 (20)
Govt. Vocational Training School/ITI	0 (0)	28 (100)	0 (0)	5 (20)	22 (75)
Private Vocational Training School/ITI	0 (0)	28 (100)	0 (0)	0 (0)	1 (5)
Govt. Non Formal Training Centre	0 (0)	28 (100)	0 (0)	4 (20)	22 (62)
Private Non Formal Training Centre	0 (0)	28 (100)	0 (0)	0 (0)	2 (18)
Govt. School For Disabled	0 (0)	28 (100)	1 (13)	5 (20)	18 (47)
Private School For Disabled	0 (0)	28 (100)	0 (0)	4 (20)	0 (0)
Government Others	0 (0)	28 (100)	0 (0)	0 (0)	0 (0)
Private Others	9 (50)	19 (50)	0 (0)	0 (0)	0 (0)

Note : Distance A : Less than 5 km; B : Between 5-10 km; C : 10+ km.; Source : Data Analysis is based on 2011 Census.

DISCLAIMER

The Terms of Use and Disclaimer of Datanet India Private Limited (hereinafter referred to as "Datanet") for use of this analysis report of **Kolhapur South Assembly Constituency (Kolhapur South Vidhan Sabha)** :-

1. **Assembly Factbook™** is a Registered Trade Mark owned by Datanet.
2. All the maps are sketched and graphical representation only and have not been drawn to the scale and also not to represent the actual geographical area or boundary of the unit.
3. The data for the aforesaid analysis is based on authentic sources and has been culled from the various publications of Census, CSO and NSSO for district and block level data, various central and state government departments, Central & State Elections Commissions and the concerned Returning Officers' releases, Electoral Rolls, Election results and allied publications, internal assessment, surveys, estimates and analysis. Therefore, certain adjustment of data at micro level may have been done to arrive closer to the macro data.
4. Data have been provided on an "As Is" and "As AVAILABLE" basis
5. The colours shown in the maps or diagram and charts of a particular party, alliance or AC are indicative and do not represent them.
6. This publication which includes maps, sheets, graphs and data would be the property under copyright of Datanet only. The user may use these for its internal study, analysis and research purposes. It's public display, re-selling or any commercial uses by the user are not allowed.
7. Datanet has taken due care and caution in compilation and processing of data and allied information, but does not guarantee the accuracy, adequacy or completeness of any information/analysis and will be not responsible for any errors or omissions or for the results obtained from the use of such information/analysis.
8. All the contents for the publication have been culled from various authentic sources and Datanet reasonably believes such sources to be reliable, but does not make any representations, express or implied as to the accuracy or fitness of use of such information. The information or contents of the information/analysis do not constitute advice and should not be relied upon in making (or refraining from making) any decision. Any reliance placed upon the information provided by Datanet is the sole responsibility and strictly at the user's risk.
9. In no event will Datanet be liable for any damages (including, without limitation, damages for loss of business projects, or loss of profits) arising in contract, tort or otherwise from the use of or inability to use any of its contents, or from any action taken (or refrained from being taken) as a result of using the analysis or any of its contents. Datanet its directors, owners, editors, officials, employees, distributor and agents or any associate will not be liable for any errors in the information contained or any consequences arising from the use of the contents of the provided information/analysis.
10. If any provision of these terms and conditions is held invalid or illegal or unenforceable for any reason by any court of competent jurisdiction, such provision shall be severed and the remainder of provisions of the terms and conditions shall continue in full force and effect as if the Term of Use had been executed with the invalid, illegal or unenforceable provision eliminated.
11. If there are any discrepancies in the information provided, please bring it to attention of Datanet for suitable rectification measures.

**Buy Online This Complete Book At
Datanet India eBooks Store**

www.indiastatpublications.com

or go directly at

[http://www.indiastatpublications.com/
Assembly_factbook/Maharashtra/Kolhapur/ Kolhapur_South](http://www.indiastatpublications.com/Assembly_factbook/Maharashtra/Kolhapur/Kolhapur_South)

 **indiastat**elections

ISBN - 978-93-5293-262-7



9 789352 932627