



Maharashtra

Assembly Factbook™

Ahmadpur Assembly Constituency



Key Electoral Data of Ahmadpur
Assembly Constituency (Vidhan Sabha)

Maharashtra
Assembly FactbookTM
Ahmadpur Assembly Constituency



Ahmadpur Vidhan Sabha

Editor & Director

Dr. R.K. Thukral

Research Editor

Dr. Shafeeq Rahman

Compiled, Researched and Published by Datanet India Pvt. Ltd.

D-100, 1st Floor,

Okhla Industrial Area, Phase-I,
New Delhi- 110020.

Ph.: 91-11- 43580781-84

Email : support@indiastatpublications.com

Website : www.indiastatelections.com

Online Book Store :

www.indiastatpublications.com

Report No. : AFB/MH-236-0125

ISBN : 978-93-5293-156-9

First Edition : January, 2018

Eighth Updated Edition : January, 2025

Price : Rs.11500/-

US\$ 310

© Datanet India Pvt. Ltd.

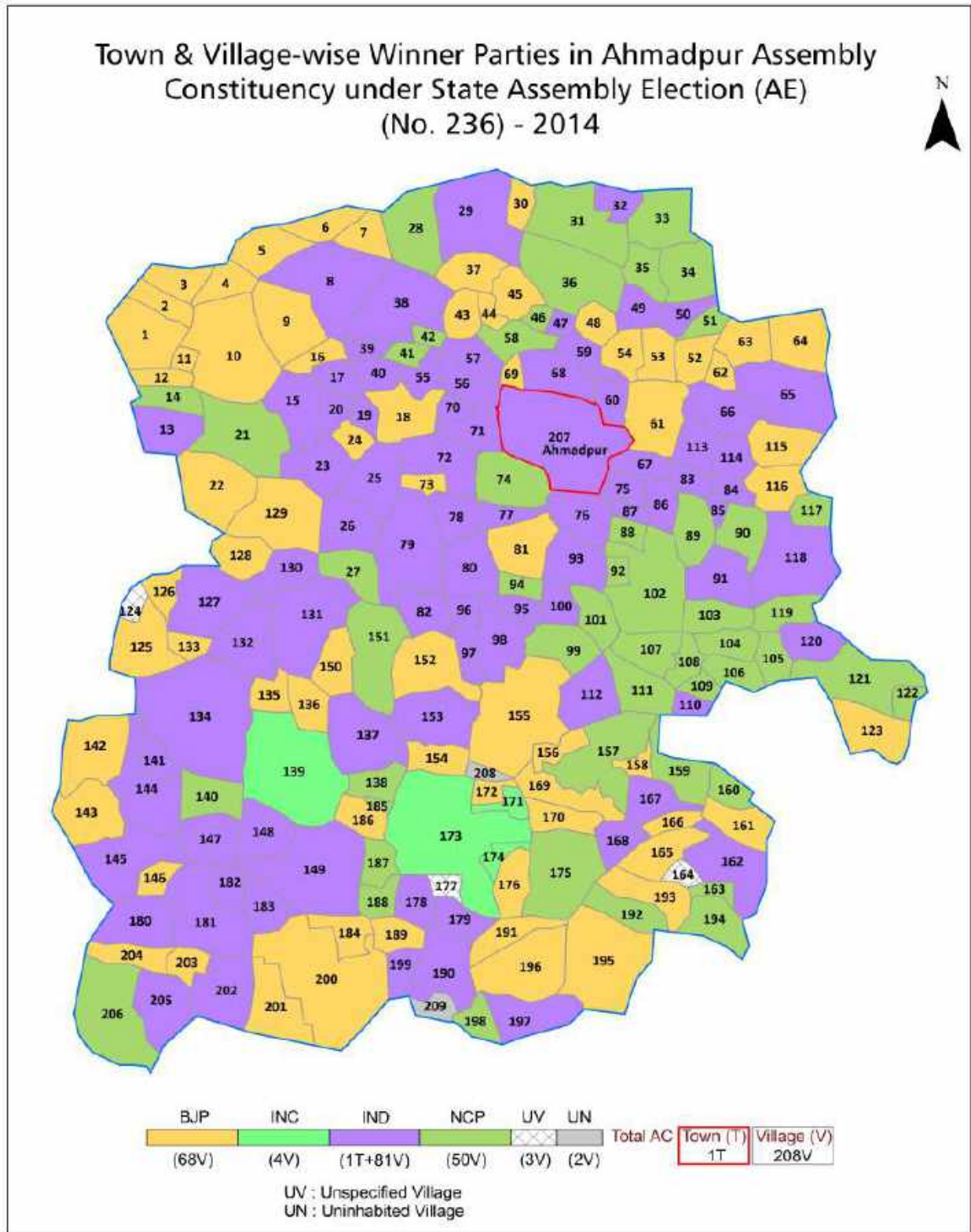
All rights reserved. No part of this book may be reproduced, stored in a retrieval system or transmitted in any form or by any means, mechanical photocopying, photographing, scanning, recording or otherwise without the prior written permission of the publisher. Please refer to Disclaimer at page no. 268 for the use of this publication.

Printed in India

Contents

No.	Particulars	Page No.
	Introduction	
1	Assembly Constituency - (Vidhan Sabha) at a Glance Features of Assembly as per Delimitation Commission of India (2008)	1-2
	Location and Political Maps	
2	Location Map Boundaries of Assembly Constituency - (Vidhan Sabha in District Boundaries of Assembly Constituency under Parliamentary Constituency - (Lok Sabha) Town & Village-wise Winner Parties- 2024-PE, 2024-AE, 2019-PE, 2019-AE, 2014-PE, 2014-AE, 2009-PE and 2009-AE	3-10
	Administrative Setup (2011)	
3	District Sub-district Towns Villages Inhabited Villages Uninhabited Villages Village Panchayat Intermediate Panchayat	11-22
	Demographics (2011)	
4	Population Households Rural/Urban Population Towns and Villages by Population Size Sex Ratio (Total & 0-6 Years) Religious Population Social Population Literacy Rate	23-24
	Electoral Features	
5	Important Dates of Last Elections Held Electors by Gender Service Electors Voters Voters Turnout Polling Stations & Average Number of Electors per Polling Station Electors by Age Group Present Elected Representatives	25-30
	Historical Summary Election Results	
6	Vote Share of Major Parties Winning Margin (Number & Percentage Polarity of Parties Summary Result of Assembly Segment of Parliamentary Elections 2024, 2019, 2014, 2009, 2004 and 1999 Summary Result of Assembly Elections 2024, 2019, 2014, 2009, 2004, 1999, 1995, 1990, 1985, 1980, 1978, 1972, 1967 and 1962	31-52
	Polling Station Level Election Results	
7	Name and Number of Polling Station 2024-PE, 2024-AE, 2019-PE, 2019-AE, 2014-PE, 2014-AE, 2009-PE and 2009-AE Polling Station-wise Electors, Voters & Voters Turnout 2024-PE, 2024-AE, 2019-PE, 2019-AE, 2014-PE, 2014-AE, 2009-PE and 2009-AE Polling Station wise Elections Results 2024-PE, 2024-AE, 2019-PE, 2019-AE, 2014-PE, 2014-AE, 2009-PE and 2009-AE	53-246
	Share of Assembly Constituency	
8	Share of Assembly Constituency - (Vidhan Sabha) in State, District and Parliamentary Constituency - (Lok Sabha)	247
	Socio-Economic Amenities (2011)	
9	Access to Administrative Units Agricultural, Manufacturing and Industrial Commodities Demographic Indicators Education Health & Manpower Drinking Water Supply Sanitation Entertainment and Recreations Infrastructure Power Food Allocation Distribution and Marketing of Agriculture Commodities Infrastructure Transport and Road Infrastructure Communication Banking and Financial Services Land Use Irrigation Source	249-263
10	Abbreviation & Sources	265-266
11	Disclaimer	268

Location & Political Map



Administrative Setup

List of Village Panchayat & Intermediate Panchayat (Block) Name - 2011

Village Name	Village Panchayat Name	Intermediate Panchayat Name
Ajani Kh	Ajani Kh	Ahmadpur
Ajansonda Kh.	Ajansonda	Chakur
Algarwadi	Algawadi	Chakur
Ambegaon	Ambegaon	Ahmadpur
Ambulga	Ambulga	Chakur
Anandwadi	Anandwadi	Ahmadpur
Anandwadi	Anandwadi	Ahmadpur
Anandwadi	Anandwadi	Chakur
Andhori.	-	Ahmadpur
Anjansoda Bk.	Anjansoda Bk	Chakur
Ashta	Ashta	Chakur
Atola	Atola	Chakur
Babaldara	Babaldara	Ahmadpur
Bansawargaon	Bansawargaon	Chakur
Bawalgaon	Bawalgaon	Chakur
Belgaon	Belgaon	Chakur
Belur	Belur	Ahmadpur
Bhakarwadi	Anjansoda Bk	Chakur
Bhatsangvi	Bhatsangvi	Chakur
Bhutekarwadi	Sawargaon Ro	Ahmadpur
Bodkha	Bodkha	Ahmadpur
Bolegaon	Bolegaon	Chakur
Borgaon Bk.	Borgaon Bk	Chakur
Borgaon Kh.	Borgaon	Ahmadpur
Bothi	Bothi	Chakur
Brahamwadi	Brahamwadi	Chakur
Brahmapuri	Brahmapuri	Ahmadpur
Brahmawadi	Brahmawadi	Ahmadpur
Bramhawadi	Bramhawadi	Chakur

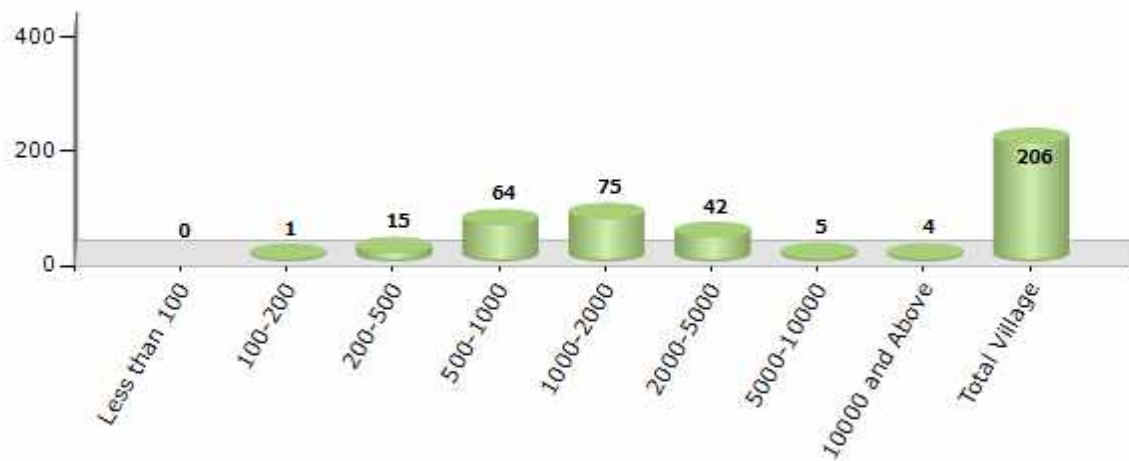
Contd....

Demographics

Number of Villages by Population Size - 2011

Less than 100	100-200	200-500	500-1000	1000-2000	2000-5000	5000-10000	10000 and Above	Total Village
0	1	15	64	75	42	5	4	206

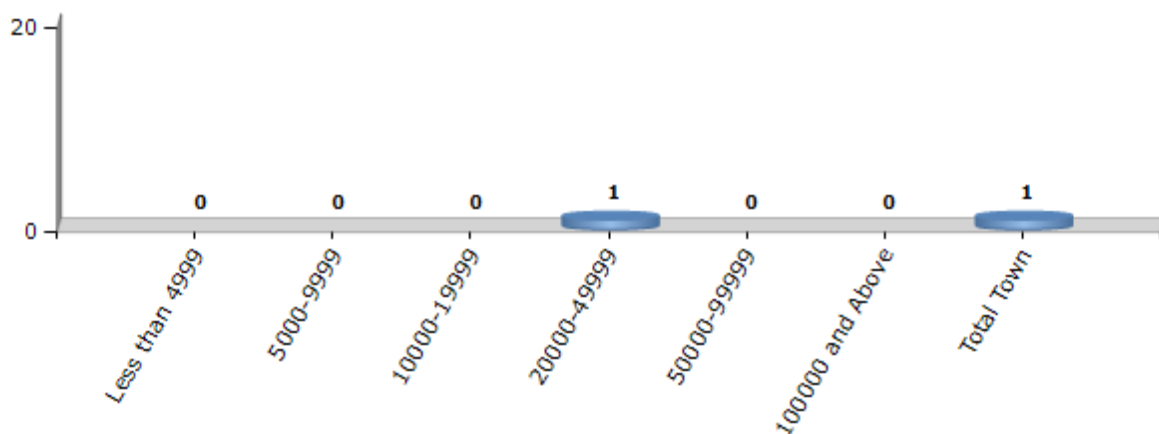
Number of Villages by Population Size - 2011



Number of Towns by Population Size - 2011

Less than 4999	5000-9999	10000-19999	20000-49999	50000-99999	100000 and Above	Total Town
0	0	0	1	0	0	1

Number of Towns by Population Size - 2011

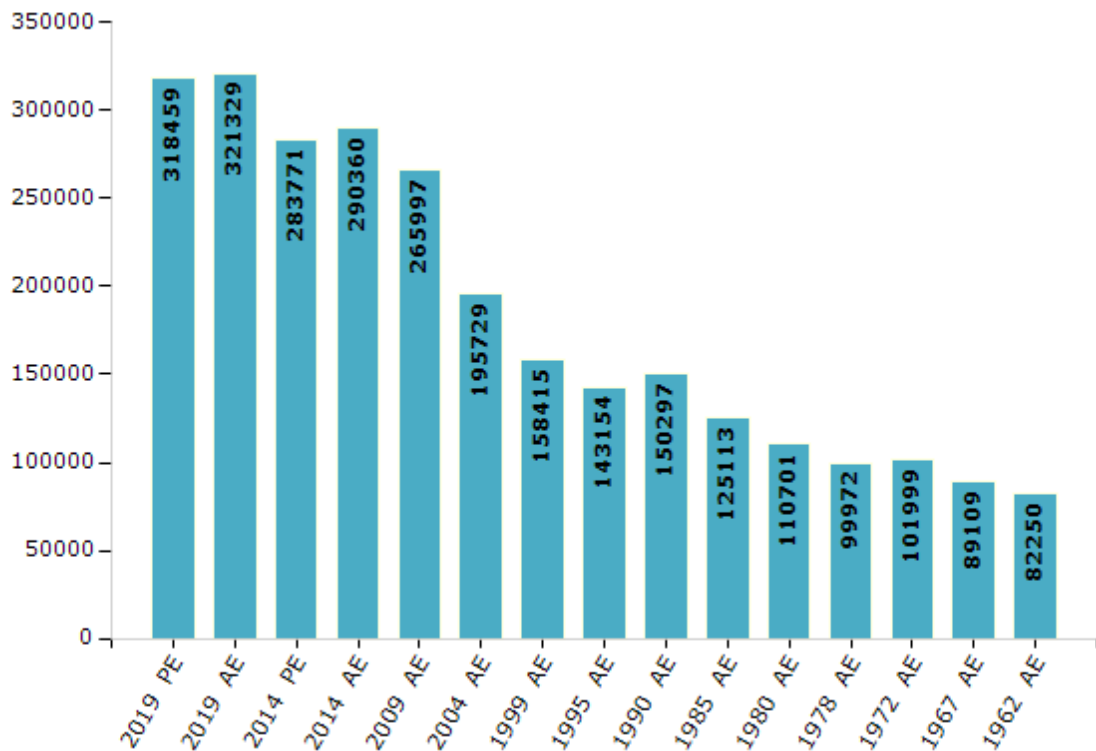


Electoral Features

Electors by Male & Female

Year	Male	Female	Others	Total	Year	Male	Female	Others	Total
2019 PE	169711	148748	0	318459	1999 AE	81144	77271	-	158415
2019 AE	171026	150303	0	321329	1995 AE	73333	69821	-	143154
2014 PE	152995	130773	3	283771	1990 AE	76154	74143	-	150297
2014 AE	155548	134812	0	290360	1985 AE	62819	62294	-	125113
2009 PE	-	-	-	-	1980 AE	55931	54770	-	110701
2009 AE	139555	126442	-	265997	1978 AE	51048	48924	-	99972
2004 PE	-	-	-	-	1972 AE	51685	50314	-	101999
2004 AE	101172	94557	-	195729	1967 AE	-	-	-	89109
1999 PE	-	-	-	-	1962 AE	-	-	-	82250

Number of Electors



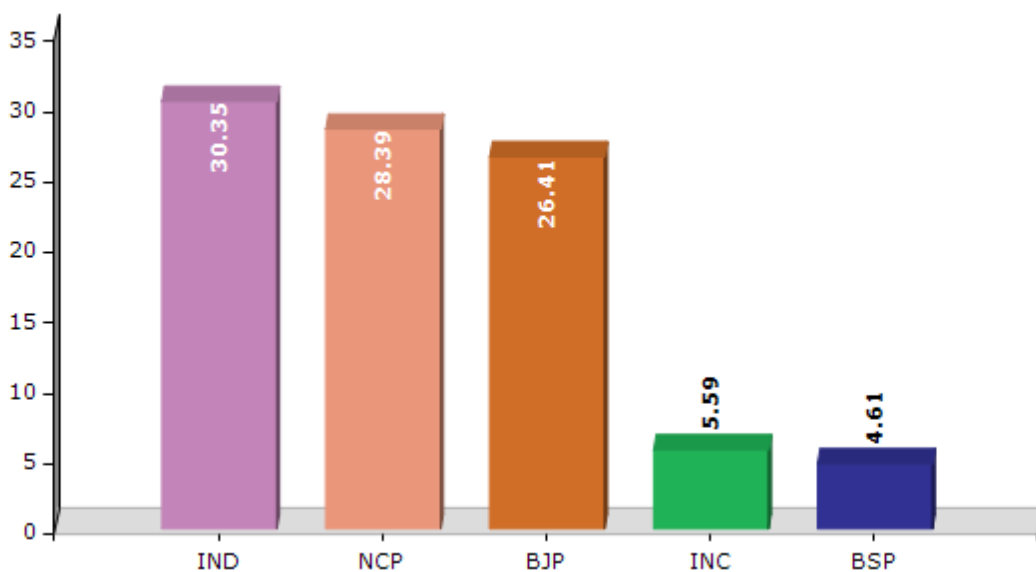
Note : AE : Assembly Election, PE : Assembly Segment of Parliamentary Election

Historical Summary Election Results

Summary Result of Assembly Election - 2014

Candidate Name	Party	Votes	Votes %
Jadhav Patil Vinayakrao Kishanrao	IND	61957	30.35
Babasaheb Mohanrao Patil	NCP	57951	28.39
Ganesh Namdevrao Hake	BJP	53919	26.41
Vitthal Namdev Makne	INC	11404	5.59
Sayyad Sajid Kabir	BSP	9409	4.61
Adv Kolgave Madhav Nivrutti	BBM	2672	1.31
Patil Jyotiram Alias Gunvant Janakraj	IND	1515	0.74
Om Ramling Pune	MNS	1115	0.55
Pathan Rajjakfarukh Samshekha	IND	1063	0.52
Ashok Pandharinath Mundhe	SHS	1043	0.51
Gaikwad Sidram Subhash	MVA	992	0.49
Laykhoddin Khairoddin Kaji	IND	426	0.21
	NOTA	681	0.33

Votes Percentage of Top Parties - 2014



Polling Station Level Election Results

Number and Name of Polling Stations (PS) (2019 AE)

Number of Polling Stations	Name of Polling Stations	Number of Polling Stations	Name of Polling Stations
1	Z.P.H.S. Khandali (East Side)	22	Z.P.H.S. New Building Kingaon
2	Z.P.H.S. Khandali (West Side)	23	Bhagwan Vidhyalaya Old Building Kingaon (North Side)
3	Z.P.H.S. Khandali (Center Side)	24	Bhagwan Vidhyalaya new Building Room no 1 Kingaon
4	Z.P.P.S. Dhaswadi (Left Side)	25	Bhagvan Vidyalaya New Building Room No.3 Kingaon
5	Z.P.P.S. Dhaswadi (Right Side)	26	Z.P.C.P.S. Chikhali (East Side)
6	Z.P.P.S. Narvatwadi	27	Z.P.C.P.S. Chikhali (West Side)
7	Z.P.P.S. Yeldarwadi	28	Z.P.P.S. Kendrewadi
8	Z.P.H.S.Andhori (East Side)	29	Z P C.P.S Dhalegaon (East Side)
9	Z.P.H.S. Andhori (South Side)	30	Z P C.P.S Dhalegaon (West Side)
10	Z.P.H.S. Andhori New Buliding (North Side)	31	Z P C.P.S. Dhalegoan (North Center Side)
11	Z.P.H.S. Andhori New Buliding (South Side)	32	Z.P.P.S. Wanjarwadi
12	Z.P.P.S. Guttewadi	33	Z. P. P. S Yestar
13	Z.P.P.S. Molvan	34	Z.P.P.S. Takalgaon (Shen)
14	Z.P.P.S. Hingangaon	35	Z.P.P.S. Sumthana
15	Z.P.P.S. Devkara	36	Z.P.P.S.New Building Nagzari
16	Z.P.P.S. Mohgaon (Kha)	37	Z.P.C.P.S. GangaHipparga (left side)
17	Z.P.P.S. Dagadwadi	38	Z.P.C.P.S.Gangahipparga
18	Z.P.P.S. Kolwadi (New Building)	39	Z.P.P.S. Ujana (east side)
19	Z.P.H.S. Kingaon (East Side)	40	Z.P.P.S. Ujana (west side)
20	Z.P.H.S. Kingaon (West Side)	41	Z.P.P.S.Wadarwadi
21	Z.P.Girls School New building Kingaon	42	Z.P.C.P.S. Sangavi Su (right side)

Contd....

Polling Station Level Election Results

Polling Station-wise Votes Secured by Overall Top Five Parties in Ahmadpur Assembly in Assembly Election (AE) under Latur Parliamentary Constituency in Maharashtra (2019)

Number of Polling Station	Winner - Babasaheb Mohanrao Patil (NCP)	Runner-up - Jadhav Patil Vinayakrao Kishanrao (BJP)	3rd - Dilip Rajesaheb Deshmukh (IND)	4th - Ayodhya Ashok Kendre (VBA)	5th - Taher Husen Mainoddin Sayyed (AIMIM)	NOTA	Other	Total Votes Secured
36	228	106	42	136	0	3	9	524
37	249	98	120	117	2	1	11	598
38	369	145	69	28	0	4	3	618
39	289	242	96	221	5	8	12	873
40	447	285	83	46	6	1	11	879
41	251	190	57	15	1	6	6	526
42	277	64	96	105	9	3	20	574
43	263	54	34	144	0	3	11	509
44	124	118	15	84	0	4	4	349
45	337	36	162	12	2	10	21	580
46	193	97	63	76	2	6	9	446
47	234	87	138	8	3	4	4	478
48	53	27	94	1	0	4	3	182
49	78	36	9	259	1	1	1	385
50	160	110	175	174	4	13	21	657
51	68	88	109	9	4	4	2	284
52	162	67	151	14	2	2	5	403
53	143	46	238	90	2	7	11	537
54	165	63	148	44	3	2	10	435
55	256	61	56	271	6	5	12	667
56	6	188	11	164	2	2	9	382
57	222	246	4	44	13	1	3	533
58	120	135	6	118	7	0	0	386
59	189	91	66	50	0	3	5	404
60	47	17	3	9	0	0	1	77
61	106	226	59	19	3	3	7	423
62	167	107	106	51	1	4	8	444
63	140	144	122	27	0	3	2	438
64	70	74	84	49	0	1	2	280
65	141	105	52	8	0	0	2	308
66	230	149	207	127	2	5	12	732
67	129	40	85	103	1	1	3	362
68	117	118	114	72	1	2	5	429
69	138	248	56	100	1	3	4	550
70	102	88	99	57	1	9	3	359

Contd....

Polling Station Level Election Results

Winner, Runner-up and 3rd Party Position & Winning Margin According to Polling Stations in Ahmadpur Assembly in Assembly Election (AE) under Latur Parliamentary Constituency in Maharashtra (2019)

Polling Station Number	Winner Party	Winner Votes (%)	Runner-up Party	Runner-up Votes (%)	Winning Margin Votes (%)	Third Party	Third Party Votes (%)	Other Votes (%)
71	NCP	320 (60.15)	BJP	149 (28.01)	171 (32.14)	IND (DRD)	37 (6.95)	26 (4.89)
72	NCP	207 (36.57)	BJP	170 (30.04)	37 (6.53)	VBA	96 (16.96)	93 (16.43)
73	NCP	173 (37.61)	VBA	145 (31.52)	28 (6.09)	BJP	118 (25.65)	24 (5.22)
74	NCP	245 (56.84)	BJP	104 (24.13)	141 (32.71)	VBA	45 (10.44)	37 (8.58)
75	NCP	348 (41.83)	BJP	174 (20.91)	174 (20.92)	VBA	169 (20.31)	141 (16.95)
76	NCP	381 (48.41)	BJP	233 (29.61)	148 (18.8)	IND (DRD)	91 (11.56)	82 (10.42)
77	NCP	332 (40.99)	BJP	188 (23.21)	144 (17.78)	IND (DRD)	187 (23.09)	103 (12.72)
78	BJP	380 (45.18)	NCP	264 (31.39)	116 (13.79)	VBA	94 (11.18)	103 (12.25)
79	BJP	288 (36.55)	VBA	231 (29.31)	57 (7.24)	NCP	134 (17.01)	135 (17.13)
80	NCP	353 (47.32)	BJP	326 (43.7)	27 (3.62)	IND (DRD)	32 (4.29)	35 (4.69)
81	BJP	200 (34.13)	NCP	179 (30.55)	21 (3.58)	VBA	176 (30.03)	31 (5.29)
82	BJP	152 (61.79)	NCP	45 (18.29)	107 (43.5)	IND (DRD)	38 (15.45)	11 (4.47)
83	BJP	398 (46.71)	IND (DRD)	340 (39.91)	58 (6.8)	NCP	85 (9.98)	29 (3.4)
84	IND (DRD)	356 (37.2)	BJP	296 (30.93)	60 (6.27)	NCP	184 (19.23)	121 (12.64)
85	NCP	97 (42.54)	BJP	95 (41.67)	2 (0.87)	IND (DRD)	34 (14.91)	2 (0.88)
86	BJP	260 (41.94)	NCP	213 (34.35)	47 (7.59)	IND (DRD)	110 (17.74)	37 (5.97)
87	NCP	190 (35.98)	BJP	126 (23.86)	64 (12.12)	VBA	104 (19.7)	108 (20.45)
88	NCP	181 (38.51)	IND (DRD)	119 (25.32)	62 (13.19)	BJP	101 (21.49)	69 (14.68)
89	NCP	162 (35.14)	VBA	134 (29.07)	28 (6.07)	IND (DRD)	105 (22.78)	60 (13.02)
90	NCP	87 (37.34)	BJP	77 (33.05)	10 (4.29)	VBA	39 (16.74)	30 (12.88)
91	BJP	274 (33.95)	NCP	224 (27.76)	50 (6.19)	VBA	197 (24.41)	112 (13.88)
92	BJP	176 (39.2)	NCP	170 (37.86)	6 (1.34)	VBA	60 (13.36)	43 (9.58)
93	NCP	294 (36.61)	IND (DRD)	251 (31.26)	43 (5.35)	BJP	166 (20.67)	92 (11.46)
94	NCP	305 (35.26)	IND (DRD)	297 (34.34)	8 (0.92)	VBA	137 (15.84)	126 (14.57)
95	NCP	319 (48.78)	IND (DRD)	145 (22.17)	174 (26.61)	VBA	89 (13.61)	101 (15.44)
96	NCP	361 (48.52)	IND (DRD)	148 (19.89)	213 (28.63)	BJP	113 (15.19)	122 (16.4)
97	NCP	240 (34.78)	IND (DRD)	152 (22.03)	88 (12.75)	VBA	147 (21.3)	151 (21.88)
98	NCP	136 (35.79)	IND (DRD)	124 (32.63)	12 (3.16)	BJP	78 (20.53)	42 (11.05)
99	IND (DRD)	120 (31.66)	NCP	111 (29.29)	9 (2.37)	BJP	110 (29.02)	38 (10.03)
100	IND (DRD)	162 (35.29)	NCP	157 (34.2)	5 (1.09)	BJP	99 (21.57)	41 (8.93)
101	NCP	147 (38.89)	IND (DRD)	110 (29.1)	37 (9.79)	BJP	63 (16.67)	58 (15.34)
102	NCP	208 (36.05)	IND (DRD)	181 (31.37)	27 (4.68)	BJP	112 (19.41)	76 (13.17)
103	NCP	158 (42.93)	IND (DRD)	102 (27.72)	56 (15.21)	BJP	68 (18.48)	40 (10.87)
104	NCP	341 (35.89)	VBA	250 (26.32)	91 (9.57)	BJP	176 (18.53)	183 (19.26)
105	NCP	320 (49.69)	VBA	124 (19.25)	196 (30.44)	BJP	84 (13.04)	116 (18.01)

Contd....

Socio-Economic Amenities - Rural

Access to Education Facilities

Particulars	Number of Villages (% of Population)				
	Available	Not Available	If Not Available (Distance of Nearest Facility)		
			A	B	C
Govt. Primary School	206 (100)	0 (0)	0 (0)	0 (0)	0 (0)
Private Primary School	8 (19)	198 (81)	0 (0)	0 (0)	0 (0)
Govt. Middle School	151 (91)	55 (9)	46 (8)	2 (0)	3 (0)
Private Middle School	6 (13)	200 (87)	2 (0)	1 (0)	1 (0)
Govt. Secondary School	65 (62)	141 (38)	26 (6)	16 (5)	44 (12)
Private Secondary School	7 (14)	199 (86)	26 (6)	22 (6)	3 (1)
Govt. Senior Secondary School	21 (35)	185 (65)	14 (3)	30 (14)	34 (11)
Private Senior Secondary School	3 (4)	203 (96)	28 (8)	54 (20)	24 (9)
Govt. Arts and Science Degree College	0 (0)	206 (100)	8 (3)	13 (6)	57 (39)
Private Arts and Science Degree College	0 (0)	206 (100)	22 (6)	51 (19)	55 (27)
Govt. Engineering College	1 (0)	205 (100)	3 (1)	8 (4)	65 (36)
Private Engineering College	0 (0)	206 (100)	3 (1)	13 (4)	113 (54)
Govt. Medicine College	0 (0)	206 (100)	3 (1)	2 (2)	130 (66)
Private Medicine College	0 (0)	206 (100)	1 (1)	2 (0)	68 (30)
Govt. Management Institute	0 (0)	206 (100)	2 (1)	2 (2)	131 (66)
Private Management Institute	0 (0)	206 (100)	1 (1)	2 (0)	68 (30)
Govt. Polytechnic	0 (0)	206 (100)	2 (1)	4 (1)	94 (51)
Private Polytechnic	1 (0)	205 (100)	4 (2)	17 (6)	84 (40)
Govt. Vocational Training School/ITI	2 (6)	204 (94)	8 (2)	22 (8)	125 (60)
Private Vocational Training School/ITI	1 (3)	205 (97)	5 (2)	18 (5)	25 (15)
Govt. Non Formal Training Centre	0 (0)	206 (100)	3 (1)	11 (4)	120 (66)
Private Non Formal Training Centre	0 (0)	206 (100)	4 (1)	15 (4)	53 (23)
Govt. School For Disabled	0 (0)	206 (100)	4 (1)	15 (5)	78 (49)
Private School For Disabled	0 (0)	206 (100)	15 (4)	22 (6)	72 (33)
Government Others	0 (0)	206 (100)	0 (0)	0 (0)	0 (0)
Private Others	6 (1)	200 (99)	0 (0)	0 (0)	0 (0)

Note : Distance A : Less than 5 km; B : Between 5-10 km; C : 10+ km.; Source : Data Analysis is based on 2011 Census.

DISCLAIMER

The Terms of Use and Disclaimer of Datanet India Private Limited (hereinafter referred to as "Datanet") for use of this analysis report of **Ahmadpur Assembly Constituency (Ahmadpur Vidhan Sabha) :-**

1. **Assembly Factbook™** is a Registered Trade Mark owned by Datanet.
2. All the maps are sketched and graphical representation only and have not been drawn to the scale and also not to represent the actual geographical area or boundary of the unit.
3. The data for the aforesaid analysis is based on authentic sources and has been culled from the various publications of Census, CSO and NSSO for district and block level data, various central and state government departments, Central & State Elections Commissions and the concerned Returning Officers' releases, Electoral Rolls, Election results and allied publications, internal assessment, surveys, estimates and analysis. Therefore, certain adjustment of data at micro level may have been done to arrive closer to the macro data.
4. Data have been provided on an "As Is" and "As AVAILABLE" basis
5. The colours shown in the maps or diagram and charts of a particular party, alliance or AC are indicative and do not represent them.
6. This publication which includes maps, sheets, graphs and data would be the property under copyright of Datanet only. The user may use these for its internal study, analysis and research purposes. It's public display, re-selling or any commercial uses by the user are not allowed.
7. Datanet has taken due care and caution in compilation and processing of data and allied information, but does not guarantee the accuracy, adequacy or completeness of any information/analysis and will be not responsible for any errors or omissions or for the results obtained from the use of such information/analysis.
8. All the contents for the publication have been culled from various authentic sources and Datanet reasonably believes such sources to be reliable, but does not make any representations, express or implied as to the accuracy or fitness of use of such information. The information or contents of the information/analysis do not constitute advice and should not be relied upon in making (or refraining from making) any decision. Any reliance placed upon the information provided by Datanet is the sole responsibility and strictly at the user's risk.
9. In no event will Datanet be liable for any damages (including, without limitation, damages for loss of business projects, or loss of profits) arising in contract, tort or otherwise from the use of or inability to use any of its contents, or from any action taken (or refrained from being taken) as a result of using the analysis or any of its contents. Datanet its directors, owners, editors, officials, employees, distributor and agents or any associate will not be liable for any errors in the information contained or any consequences arising from the use of the contents of the provided information/analysis.
10. If any provision of these terms and conditions is held invalid or illegal or unenforceable for any reason by any court of competent jurisdiction, such provision shall be severed and the remainder of provisions of the terms and conditions shall continue in full force and effect as if the Term of Use had been executed with the invalid, illegal or unenforceable provision eliminated.
11. If there are any discrepancies in the information provided, please bring it to attention of Datanet for suitable rectification measures.

Buy Online This Complete Book At
Datanet India eBooks Store

www.indiastatpublications.com

or go directly at

[http://www.indiastatpublications.com/
Assembly_factbook/Maharashtra/Latur/ Ahmadpur](http://www.indiastatpublications.com/Assembly_factbook/Maharashtra/Latur/Ahmadpur)

 **india**stat**elections**

ISBN - 978-93-5293-156-9



9 789352 931569