



Maharashtra

Assembly Factbook™

Latur City Assembly Constituency



Key Electoral Data of Latur City
Assembly Constituency (Vidhan Sabha)

Maharashtra

Assembly Factbook™

Latur City Assembly Constituency



Latur City Vidhan Sabha

Editor & Director

Dr. R.K. Thukral

Research Editor

Dr. Shafeeq Rahman

Compiled, Researched and Published by Datanet India Pvt. Ltd.

D-100, 1st Floor,

Okhla Industrial Area, Phase-I,
New Delhi- 110020.

Ph.: 91-11- 43580781-84

Email : support@indiastatpublications.com

Website : www.indiastatelections.com

Online Book Store :

www.indiastatpublications.com

Report No. : AFB/MH-235-0125

ISBN : 978-93-5293-268-9

First Edition : January, 2018

Eighth Updated Edition : January, 2025

Price : Rs.11500/-

US\$ 310

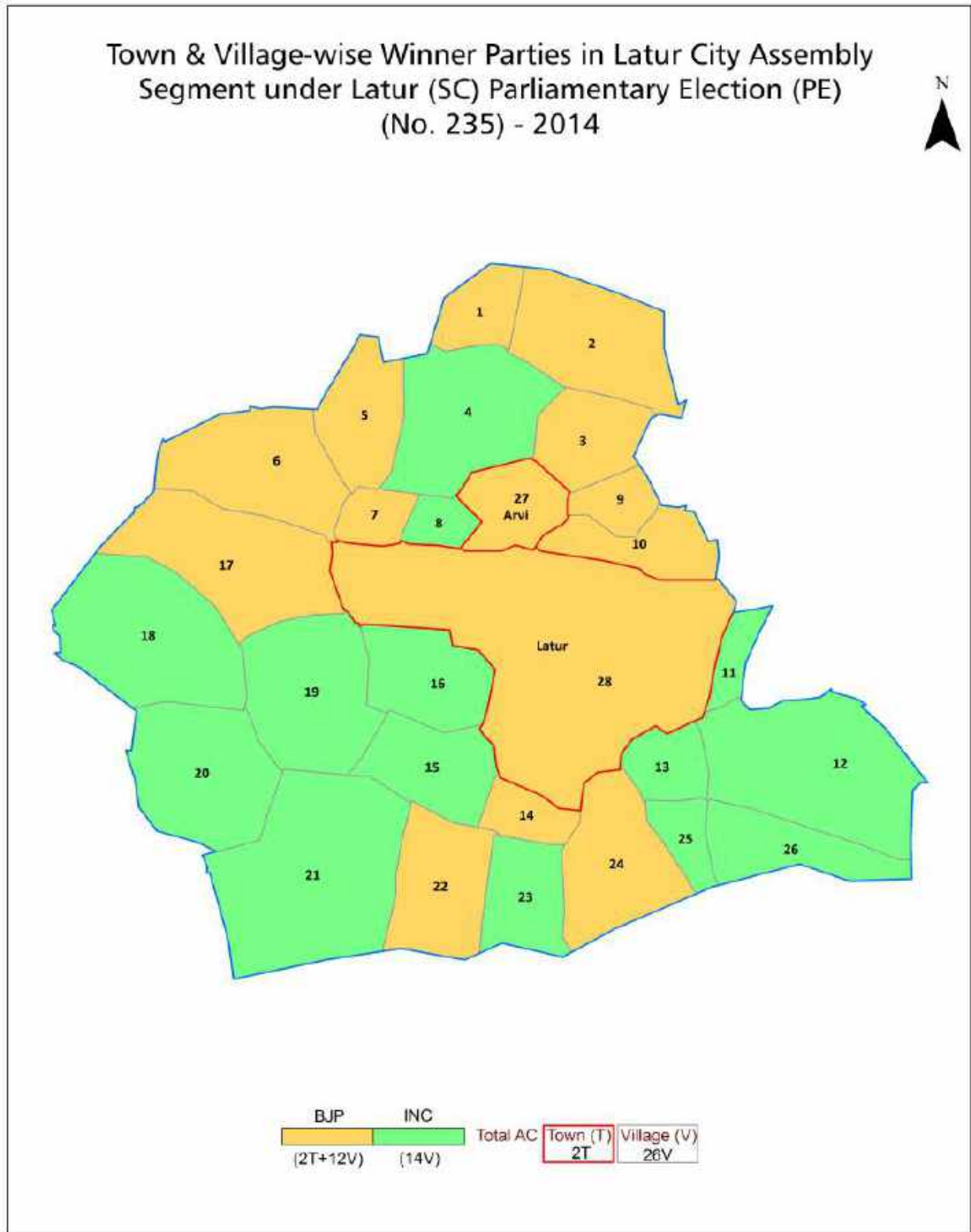
© Datanet India Pvt. Ltd.

All rights reserved. No part of this book may be reproduced, stored in a retrieval system or transmitted in any form or by any means, mechanical photocopying, photographing, scanning, recording or otherwise without the prior written permission of the publisher. Please refer to Disclaimer at page no. 185 for the use of this publication.

Printed in India

No.	Particulars	Page No.
	Introduction	
1	Assembly Constituency - (Vidhan Sabha) at a Glance Features of Assembly as per Delimitation Commission of India (2008)	1-2
	Location and Political Maps	
2	Location Map Boundaries of Assembly Constituency - (Vidhan Sabha in District Boundaries of Assembly Constituency under Parliamentary Constituency - (Lok Sabha) Town & Village-wise Winner Parties- 2024-PE, 2024-AE, 2019-PE, 2019-AE, 2014-PE and 2009-PE	3-10
	Administrative Setup (2011)	
3	District Sub-district Towns Villages Inhabited Villages Uninhabited Villages Village Panchayat Intermediate Panchayat	11-12
	Demographics (2011)	
4	Population Households Rural/Urban Population Towns and Villages by Population Size Sex Ratio (Total & 0-6 Years) Religious Population Social Population Literacy Rate	13-14
	Electoral Features	
5	Important Dates of Last Elections Held Electors by Gender Service Electors Voters Voters Turnout Polling Stations & Average Number of Electors per Polling Station Electors by Age Group Present Elected Representatives	15-20
	Historical Summary Election Results	
6	Vote Share of Major Parties Winning Margin (Number & Percentage Polarity of Parties Summary Result of Assembly Segment of Parliamentary Elections 2024, 2019, 2014 and 2009 Summary Result of Assembly Elections 2024, 2019, 2014 and 2009	21-30
	Polling Station Level Election Results	
7	Name and Number of Polling Station 2024-PE, 2024-AE, 2019-PE, 2019-AE, 2014-PE and 2009-PE Polling Station-wise Electors, Voters & Voters Turnout 2024-PE, 2024-AE, 2019-PE, 2019-AE, 2014-PE and 2009-PE Polling Station wise Elections Results 2024-PE, 2024-AE, 2019-PE, 2019-AE, 2014-PE & 2009-PE	31-163
	Share of Assembly Constituency	
8	Share of Assembly Constituency - (Vidhan Sabha) in State, District and Parliamentary Constituency - (Lok Sabha)	164
	Socio-Economic Amenities (2011)	
9	Access to Administrative Units Agricultural, Manufacturing and Industrial Commodities Demographic Indicators Education Health & Manpower Drinking Water Supply Sanitation Entertainment and Recreations Infrastructure Power Food Allocation Distribution and Marketing of Agriculture Commodities Infrastructure Transport and Road Infrastructure Communication Banking and Financial Services Land Use Irrigation Source	166-180
10	Abbreviation & Sources	182-183
11	Disclaimer	185

Location & Political Map



Administrative Setup

List of Village Panchayat & Intermediate Panchayat (Block) Name - 2011

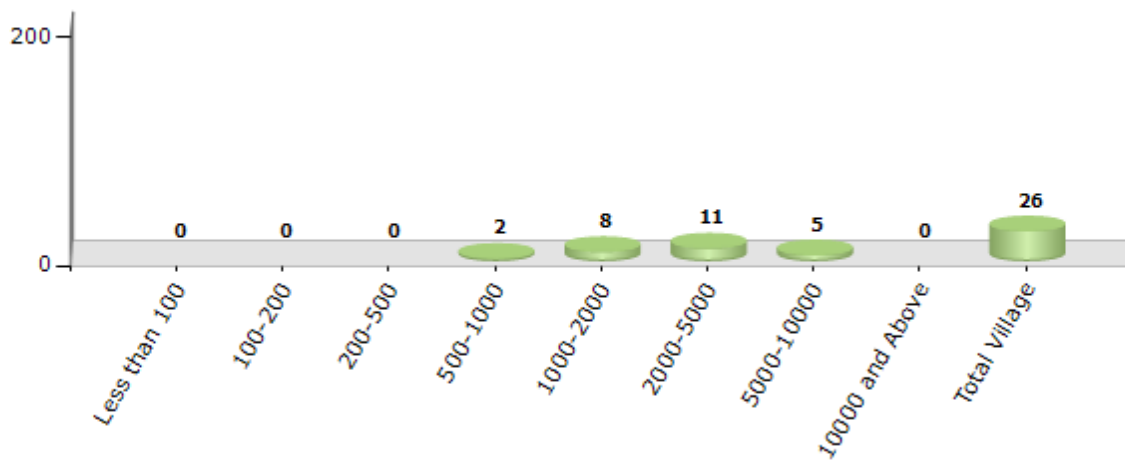
Village Name	Village Panchayat Name	Intermediate Panchayat Name
Babhalgaon	Babhalgaon	Latur
Baswantpur	Warwanti	Latur
Borwati	Borwati	Latur
Chandeshwar	Chandeshwar	Latur
Gangapur	Gangapur	Latur
Hanamantwadi	Kasargaon	Latur
Harangul Bk	Harangul Bk	Latur
Harangul Kh.	Harangul Kh.	Latur
Kasargaon	Kasargaon	Latur
Katpur	Katpur	Latur
Kavha	Kavha	Latur
Khadgaon	Khadgaon	Latur
Khandapur	Khandapur	Latur
Khopegaon	Khopegaon	Latur
Mahapur	Mahapur	Latur
Maharanapratapnagar	Maharanapratapnagar	Latur
Nandgaon	Nandgaon	Latur
Pakharsangvi	Pakharsangvi	Latur
Peth	Peth	Latur
Raiwadi	Raiwadi	Latur
Sai	Sai	Latur
Shyamnagar (N.V.)	Shyamnagar	Latur
Sikandarpur	Sikandarpur	Latur
Sirsi	Sirsi	Latur
Warwanti	Warwanti	Latur
Wasangaon	Wasangaon	Latur

Demographics

Number of Villages by Population Size - 2011

Less than 100	100-200	200-500	500-1000	1000-2000	2000-5000	5000-10000	10000 and Above	Total Village
0	0	0	2	8	11	5	0	26

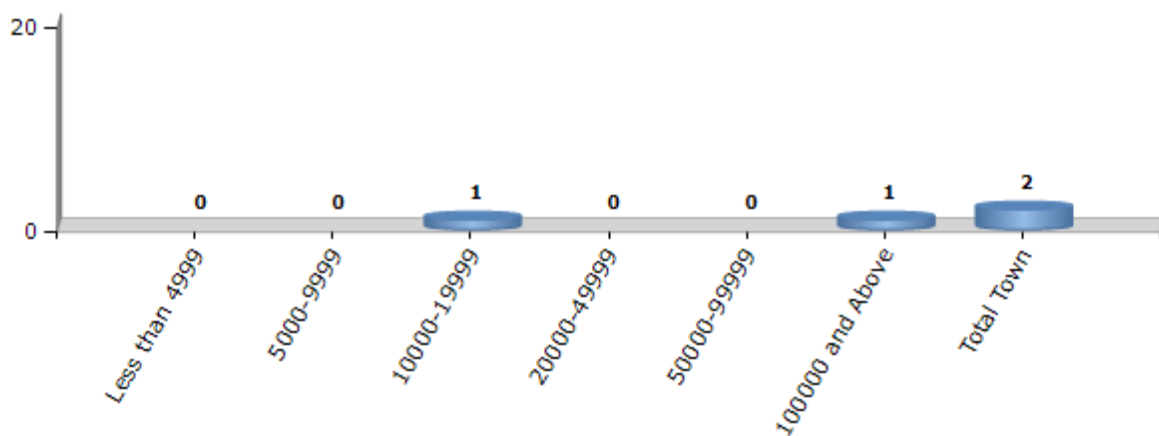
Number of Villages by Population Size - 2011



Number of Towns by Population Size - 2011

Less than 4999	5000-9999	10000-19999	20000-49999	50000-99999	100000 and Above	Total Town
0	0	1	0	0	1	2

Number of Towns by Population Size - 2011

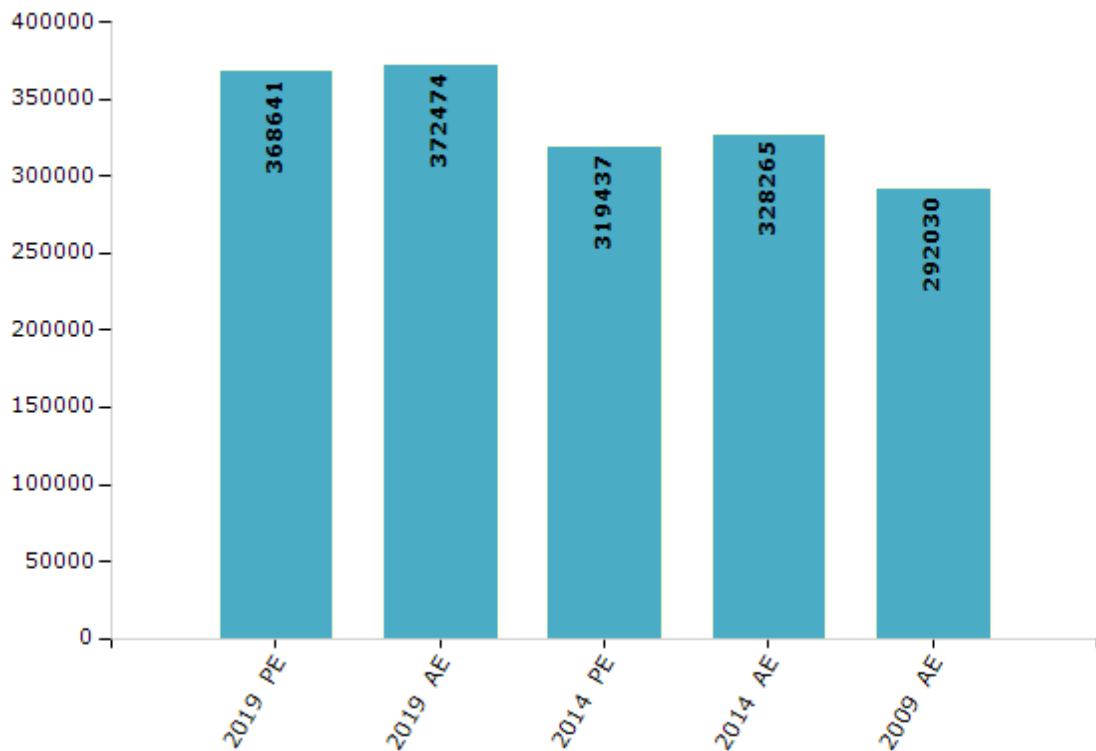


Electoral Features

Electors by Male & Female

Year	Male	Female	Others	Total	Year	Male	Female	Others	Total
2019 PE	192614	176026	1	368641	1999 AE	-	-	-	-
2019 AE	194476	177997	1	372474	1995 AE	-	-	-	-
2014 PE	170226	149210	1	319437	1990 AE	-	-	-	-
2014 AE	174231	154034	0	328265	1985 AE	-	-	-	-
2009 PE	-	-	-	-	1980 AE	-	-	-	-
2009 AE	155433	136597	-	292030	1978 AE	-	-	-	-
2004 PE	-	-	-	-	1972 AE	-	-	-	-
2004 AE	-	-	-	-	1967 AE	-	-	-	-
1999 PE	-	-	-	-	1962 AE	-	-	-	-

Number of Electors



Note : AE : Assembly Election, PE : Assembly Segment of Parliamentary Election

Historical Summary Election Results

Summary Result of Assembly Election - 2014

Candidate Name	Party	Votes	Votes %
Amit Vilasrao Deshmukh	INC	119656	58.82
Lahoti Shailesh Govindkumar	BJP	70191	34.5
Pathan Murtujkhan Basidkhan	NCP	4047	1.99
Pappubhai Urf Shripad Kulkarni	SHS	2323	1.14
Bansode Raghunath Waghoji	BSP	2202	1.08
Bansode Rahul Dnyanoba	IND	1039	0.51
Pathan Jabbarkhan A Sattarkhan	IND	601	0.3
Shivprasad Shrinivas Malu	MNS	550	0.27
Patil Annarao Govindrao	MVA	403	0.2
Shabnur Mainoddin Shaikh	IND	313	0.15
Dattatray Ramchandra Dhamale	IND	176	0.09
Banate Kirtikumar Chintamani	IND	167	0.08
Kondekar Vijayprakash	IND	165	0.08
Shaikh Jamil Ahmad	IND	151	0.07
Ghavati Hakkani Maheebub	IND	142	0.07
Hemant Balasaheb Jadhav	IND	141	0.07
Pradeep Keshavrao Pawar	BMUP	124	0.06
Gomare Shriram Kisanrao	IND	106	0.05
Chhotu Kishanrao Hibare	IND	98	0.05
Rajkumar Bhimrao Chandanshive	IND	97	0.05
Shaikh Anwar Salim	IND	89	0.04
Kamble Milind Haribhau	IND	76	0.04
Ashok Ramkishan Chhapparwal	IND	47	0.02
	NOTA	539	0.26

Polling Station Level Election Results

Number and Name of Polling Stations (PS) (2019 AE)

Number of Polling Stations	Name of Polling Stations	Number of Polling Stations	Name of Polling Stations
1	G.P.Pr.Sha.(East Side) Sai	22	G. P. Pr. Sha.(Madhy Bajus)Harangul Khu
2	Z.P.P.S.(West Side) Sai	23	G. P. Pr. Sha. Navin Imarat (pashchim Bajus)Harang
3	G.P.Pr.Sha.Rayavadi	24	Z P P School Navin Wasti Harangul Bu.
4	G. P. Pr. Sha.(purv Bajus) Nandagav	25	Z P P School Navin Wasti Harangul Bu.
5	G. P. Pr. Sha.(purv Bajus) Nandagav	26	G. P.ke.Pr. SHarangul Bu.
6	G. P. Pr. Sha.(pushchim Bajus) Mahapur	27	G. P.ke.Pr. Sha. Harangul Bu.
7	G. P. Pr. Sha.(purv Bajus) Mahapur	28	Z P P Shool 12 No. Pati Shamnagar
8	Z. P.P S School Sha. Mahapur Room No 3	29	G. P. Pr. Sha.12 No. Pati Sham nagar Anganavadi
9	z.p.p.shc. Boravati	30	G. P. Pr. Sha. Navin Imarat Harangul Bu.
10	Z P P School Borwati	31	G. P. Pr. Sha. Navin Imarat Harangul Bu.
11	G. P. Pr. Sha.kasaragaon	32	Gra. P. Karyalay Khadagav Anganwadi No 2
12	G. P. Pr. Sha. Hanamantavadi	33	G. P. Pr. Sha. (davya Bajus) Khadagav
13	G. P. Pr. Sha.(davya Bajus) Arvi	34	Gra. P. Karyalay Navin Imarat (ujavya Bajus)Khada
14	G. P. Pr. Sha.(ujavya Bajus)Arvi	35	Anganwadi No 1
15	Punyashlok Ahilyadevi Pra. Sha. Arvi (North Side)	36	G. P. Pr. Sha. Shasakiy Vasahat (dakshin Bajus) L
16	Punyashlok Ahilyadevi Pra. Sha. (Dakshin Bajus)	37	Z.P.Kanya.Pra. Sha. shasakiya Colony Uttar Baju L
17	Punyashlok Ahilyadevi Pra. Sha.(Uttar Bajus) Arv	38	M I D C Office Latur
18	Punyashlok Ahilyadev Pra. Sha. (Madhy Bhag)Arvi .	39	Shrimati Sushiladevi Mahila Mahavidyalay Kholi Kr
19	G. P. Pr. Sha. Varavanti	40	Shrimati Sushiladevi Mahila Mahavidyalay Kholi Kr
20	G. P. Pr. Sha. Basavantapur	41	Shrimati Sushiladevi Mahila Mahavidyalay Purva ba
21	G. P. Pr. Sha.(East Bajus)Harangul Khu	42	Saraswati Vidyalay Prakash Nagar (uttar Bajus)La

Contd....

Polling Station Level Election Results

Polling Station-wise Votes Secured by Overall Top Five Parties in Latur City Assembly in Assembly Election (AE) under Latur Parliamentary Constituency in Maharashtra (2019)

Number of Polling Station	Winner - Amit Vilasrao Deshmukh (INC)	Runner-up - Shailesh Govindkumar Lahoti (BJP)	3rd - Rajasab Bashumiya Maniyar (VBA)	4th - Kamble Madhukar Sambhaji (BSP)	5th - Laturshree Viththal Alias Shashipankaj (IND)	NOTA	Other	Total Votes Secured
36	246	196	58	1	2	5	9	517
37	257	185	55	1	1	3	2	504
38	334	358	41	0	1	7	11	752
39	519	162	149	5	2	3	11	851
40	496	170	140	5	5	0	11	827
41	483	159	135	5	1	2	15	800
42	374	343	49	0	1	6	9	782
43	432	154	106	5	1	6	9	713
44	347	203	182	6	3	2	8	751
45	300	199	26	3	1	4	5	538
46	267	149	130	5	0	2	6	559
47	306	132	115	3	1	1	6	564
48	356	188	102	1	1	0	11	659
49	323	262	49	3	1	4	9	651
50	390	260	101	2	5	1	28	787
51	477	245	193	6	2	3	26	952
52	563	91	162	4	7	0	16	843
53	332	273	137	6	3	5	16	772
54	168	197	233	2	1	0	21	622
55	144	421	7	1	0	3	7	583
56	365	135	74	0	2	3	7	586
57	424	427	33	4	1	5	13	907
58	367	500	26	1	0	6	9	909
59	243	279	53	0	0	4	2	581
60	430	211	90	2	0	1	10	744
61	495	377	46	1	0	4	13	936
62	247	345	26	0	2	3	9	632
63	226	298	16	1	1	0	7	549
64	290	510	43	0	4	0	5	852
65	254	390	44	3	4	5	8	708
66	346	150	146	1	1	4	8	656
67	317	83	143	0	2	0	8	553
68	374	334	65	2	1	4	8	788
69	280	18	187	1	1	0	2	489
70	355	25	196	2	6	1	10	595

Contd....

Polling Station Level Election Results

Winner, Runner-up and 3rd Party Position & Winning Margin According to Polling Stations in Latur City Assembly in Assembly Election (AE) under Latur Parliamentary Constituency in Maharashtra (2019)

Polling Station Number	Winner Party	Winner Votes (%)	Runner-up Party	Runner-up Votes (%)	Winning Margin Votes (%)	Third Party	Third Party Votes (%)	Other Votes (%)
71	INC	312 (41.99)	VBA	220 (29.61)	92 (12.38)	BJP	183 (24.63)	28 (3.77)
72	INC	253 (44.46)	VBA	228 (40.07)	25 (4.39)	BJP	73 (12.83)	15 (2.64)
73	INC	283 (45.72)	VBA	207 (33.44)	76 (12.28)	BJP	104 (16.8)	25 (4.04)
74	VBA	270 (47.37)	INC	196 (34.39)	74 (12.98)	BJP	81 (14.21)	23 (4.04)
75	INC	316 (49.22)	BJP	180 (28.04)	136 (21.18)	VBA	129 (20.09)	17 (2.65)
76	INC	344 (51.34)	VBA	155 (23.13)	189 (28.21)	BJP	148 (22.09)	23 (3.43)
77	VBA	534 (64.88)	INC	236 (28.68)	298 (36.2)	BJP	30 (3.65)	23 (2.79)
78	INC	350 (54.69)	VBA	255 (39.84)	95 (14.85)	BJP	22 (3.44)	13 (2.03)
79	VBA	194 (57.06)	INC	97 (28.53)	97 (28.53)	BJP	34 (10)	15 (4.41)
80	INC	280 (37.18)	VBA	250 (33.2)	30 (3.98)	BJP	206 (27.36)	17 (2.26)
81	INC	461 (53.11)	BJP	245 (28.23)	216 (24.88)	VBA	147 (16.94)	15 (1.73)
82	INC	273 (44.1)	BJP	219 (35.38)	54 (8.72)	VBA	113 (18.26)	14 (2.26)
83	INC	305 (48.49)	BJP	219 (34.82)	86 (13.67)	VBA	92 (14.63)	13 (2.07)
84	INC	352 (58.09)	BJP	131 (21.62)	221 (36.47)	VBA	109 (17.99)	14 (2.31)
85	INC	564 (68.78)	VBA	144 (17.56)	420 (51.22)	BJP	93 (11.34)	19 (2.32)
86	INC	344 (48.38)	BJP	194 (27.29)	150 (21.09)	VBA	148 (20.82)	25 (3.52)
87	INC	383 (59.56)	VBA	137 (21.31)	246 (38.25)	BJP	108 (16.8)	15 (2.33)
88	INC	381 (69.78)	VBA	89 (16.3)	292 (53.48)	BJP	65 (11.9)	11 (2.01)
89	INC	295 (63.99)	VBA	117 (25.38)	178 (38.61)	BJP	32 (6.94)	17 (3.69)
90	INC	331 (64.27)	VBA	122 (23.69)	209 (40.58)	BJP	52 (10.1)	10 (1.94)
91	INC	280 (62.5)	VBA	82 (18.3)	198 (44.2)	BJP	70 (15.63)	16 (3.57)
92	INC	454 (54.83)	BJP	185 (22.34)	269 (32.49)	VBA	165 (19.93)	24 (2.9)
93	INC	348 (43.83)	BJP	229 (28.84)	119 (14.99)	VBA	198 (24.94)	19 (2.39)
94	INC	394 (46.14)	BJP	264 (30.91)	130 (15.23)	VBA	178 (20.84)	18 (2.11)
95	INC	348 (54.38)	BJP	137 (21.41)	211 (32.97)	VBA	131 (20.47)	24 (3.75)
96	INC	640 (67.02)	BJP	219 (22.93)	421 (44.09)	VBA	51 (5.34)	45 (4.71)
97	INC	311 (57.81)	BJP	172 (31.97)	139 (25.84)	VBA	45 (8.36)	10 (1.86)
98	INC	469 (55.57)	BJP	194 (22.99)	275 (32.58)	VBA	154 (18.25)	27 (3.2)
99	INC	419 (58.93)	BJP	160 (22.5)	259 (36.43)	VBA	108 (15.19)	24 (3.38)
100	INC	326 (55.35)	BJP	183 (31.07)	143 (24.28)	VBA	64 (10.87)	16 (2.72)
101	INC	280 (62.08)	BJP	103 (22.84)	177 (39.24)	VBA	53 (11.75)	15 (3.33)
102	INC	383 (51.07)	BJP	233 (31.07)	150 (20)	VBA	123 (16.4)	11 (1.47)
103	BJP	198 (50.51)	INC	168 (42.86)	30 (7.65)	VBA	23 (5.87)	3 (0.77)
104	BJP	241 (47.53)	INC	238 (46.94)	3 (0.59)	VBA	18 (3.55)	10 (1.97)
105	BJP	276 (63.3)	INC	144 (33.03)	132 (30.27)	VBA	8 (1.83)	8 (1.83)

Contd....

Socio-Economic Amenities - Rural

Access to Education Facilities

Particulars	Number of Villages (% of Population)				
	Available	Not Available	If Not Available (Distance of Nearest Facility)		
			A	B	C
Govt. Primary School	26 (100)	0 (0)	0 (0)	0 (0)	0 (0)
Private Primary School	4 (29)	22 (71)	0 (0)	0 (0)	0 (0)
Govt. Middle School	24 (98)	2 (2)	2 (2)	0 (0)	0 (0)
Private Middle School	3 (25)	23 (75)	0 (0)	0 (0)	0 (0)
Govt. Secondary School	12 (63)	14 (37)	5 (9)	3 (4)	5 (14)
Private Secondary School	2 (20)	24 (80)	0 (0)	0 (0)	0 (0)
Govt. Senior Secondary School	8 (57)	18 (43)	8 (20)	10 (23)	0 (0)
Private Senior Secondary School	0 (0)	26 (100)	0 (0)	0 (0)	0 (0)
Govt. Arts and Science Degree College	0 (0)	26 (100)	3 (5)	19 (66)	4 (29)
Private Arts and Science Degree College	0 (0)	26 (100)	0 (0)	0 (0)	0 (0)
Govt. Engineering College	0 (0)	26 (100)	1 (2)	22 (79)	2 (9)
Private Engineering College	0 (0)	26 (100)	0 (0)	0 (0)	1 (10)
Govt. Medicine College	0 (0)	26 (100)	1 (2)	23 (89)	2 (9)
Private Medicine College	0 (0)	26 (100)	0 (0)	0 (0)	0 (0)
Govt. Management Institute	0 (0)	26 (100)	1 (2)	23 (89)	2 (9)
Private Management Institute	0 (0)	26 (100)	0 (0)	0 (0)	0 (0)
Govt. Polytechnic	0 (0)	26 (100)	1 (2)	23 (89)	2 (9)
Private Polytechnic	0 (0)	26 (100)	0 (0)	0 (0)	0 (0)
Govt. Vocational Training School/ITI	0 (0)	26 (100)	1 (2)	22 (80)	3 (18)
Private Vocational Training School/ITI	0 (0)	26 (100)	0 (0)	0 (0)	0 (0)
Govt. Non Formal Training Centre	0 (0)	26 (100)	1 (2)	22 (80)	3 (18)
Private Non Formal Training Centre	0 (0)	26 (100)	0 (0)	0 (0)	0 (0)
Govt. School For Disabled	0 (0)	26 (100)	1 (2)	22 (80)	3 (18)
Private School For Disabled	0 (0)	26 (100)	0 (0)	0 (0)	0 (0)
Government Others	0 (0)	26 (100)	0 (0)	0 (0)	0 (0)
Private Others	2 (6)	24 (94)	0 (0)	0 (0)	0 (0)

Note : Distance A : Less than 5 km; B : Between 5-10 km; C : 10+ km.; Source : Data Analysis is based on 2011 Census.

DISCLAIMER

The Terms of Use and Disclaimer of Datanet India Private Limited (hereinafter referred to as "Datanet") for use of this analysis report of **Latur City Assembly Constituency (Latur City Vidhan Sabha)** :-

1. **Assembly Factbook™** is a Registered Trade Mark owned by Datanet.
2. All the maps are sketched and graphical representation only and have not been drawn to the scale and also not to represent the actual geographical area or boundary of the unit.
3. The data for the aforesaid analysis is based on authentic sources and has been culled from the various publications of Census, CSO and NSSO for district and block level data, various central and state government departments, Central & State Elections Commissions and the concerned Returning Officers' releases, Electoral Rolls, Election results and allied publications, internal assessment, surveys, estimates and analysis. Therefore, certain adjustment of data at micro level may have been done to arrive closer to the macro data.
4. Data have been provided on an "As Is" and "As AVAILABLE" basis
5. The colours shown in the maps or diagram and charts of a particular party, alliance or AC are indicative and do not represent them.
6. This publication which includes maps, sheets, graphs and data would be the property under copyright of Datanet only. The user may use these for its internal study, analysis and research purposes. It's public display, re-selling or any commercial uses by the user are not allowed.
7. Datanet has taken due care and caution in compilation and processing of data and allied information, but does not guarantee the accuracy, adequacy or completeness of any information/analysis and will be not responsible for any errors or omissions or for the results obtained from the use of such information/analysis.
8. All the contents for the publication have been culled from various authentic sources and Datanet reasonably believes such sources to be reliable, but does not make any representations, express or implied as to the accuracy or fitness of use of such information. The information or contents of the information/analysis do not constitute advice and should not be relied upon in making (or refraining from making) any decision. Any reliance placed upon the information provided by Datanet is the sole responsibility and strictly at the user's risk.
9. In no event will Datanet be liable for any damages (including, without limitation, damages for loss of business projects, or loss of profits) arising in contract, tort or otherwise from the use of or inability to use any of its contents, or from any action taken (or refrained from being taken) as a result of using the analysis or any of its contents. Datanet its directors, owners, editors, officials, employees, distributor and agents or any associate will not be liable for any errors in the information contained or any consequences arising from the use of the contents of the provided information/analysis.
10. If any provision of these terms and conditions is held invalid or illegal or unenforceable for any reason by any court of competent jurisdiction, such provision shall be severed and the remainder of provisions of the terms and conditions shall continue in full force and effect as if the Term of Use had been executed with the invalid, illegal or unenforceable provision eliminated.
11. If there are any discrepancies in the information provided, please bring it to attention of Datanet for suitable rectification measures.

**Buy Online This Complete Book At
Datanet India eBooks Store**

www.indiastatpublications.com

or go directly at

[http://www.indiastatpublications.com/
Assembly_factbook/Maharashtra/Latur/Latur_City](http://www.indiastatpublications.com/Assembly_factbook/Maharashtra/Latur/Latur_City)

 **indiastat**elections

ISBN - 978-93-5293-268-9

