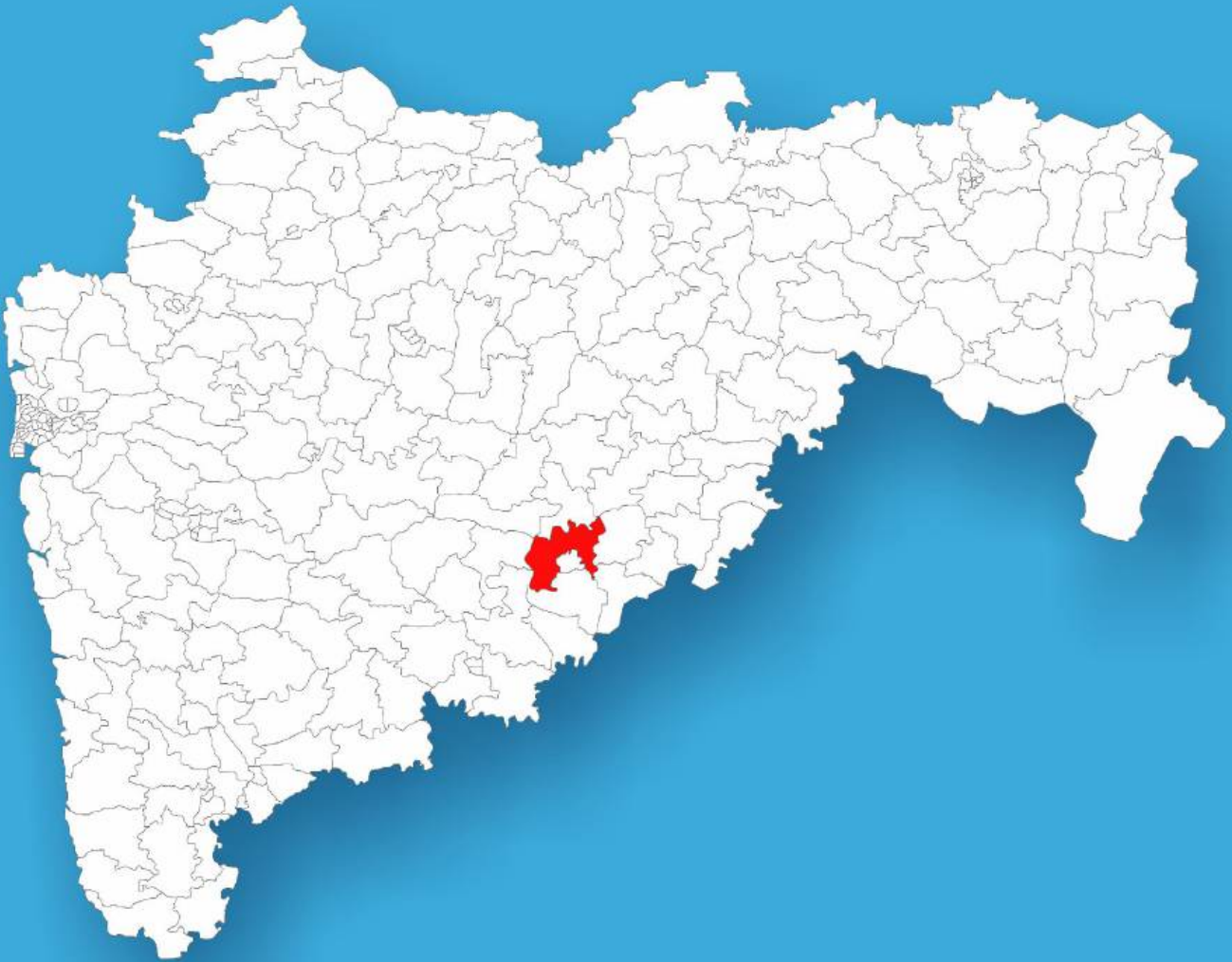




Maharashtra

Assembly Factbook™

Latur Rural Assembly Constituency



Key Electoral Data of Latur Rural
Assembly Constituency (Vidhan Sabha)

Maharashtra

Assembly Factbook™

Latur Rural Assembly Constituency



Latur Rural Vidhan Sabha

Editor & Director

Dr. R.K. Thukral

Research Editor

Dr. Shafeeq Rahman

Compiled, Researched and Published by Datanet India Pvt. Ltd.

D-100, 1st Floor,

Okhla Industrial Area, Phase-I,
New Delhi- 110020.

Ph.: 91-11- 43580781-84

Email : support@indiastatpublications.com

Website : www.indiastatelections.com

Online Book Store :

www.indiastatpublications.com

Report No. : AFB/MH-234-0123

ISBN : 978-93-5293-269-6

First Edition : January, 2018

Sixth Updated Edition : January, 2023

Price : Rs.11500/-

US\$ 310

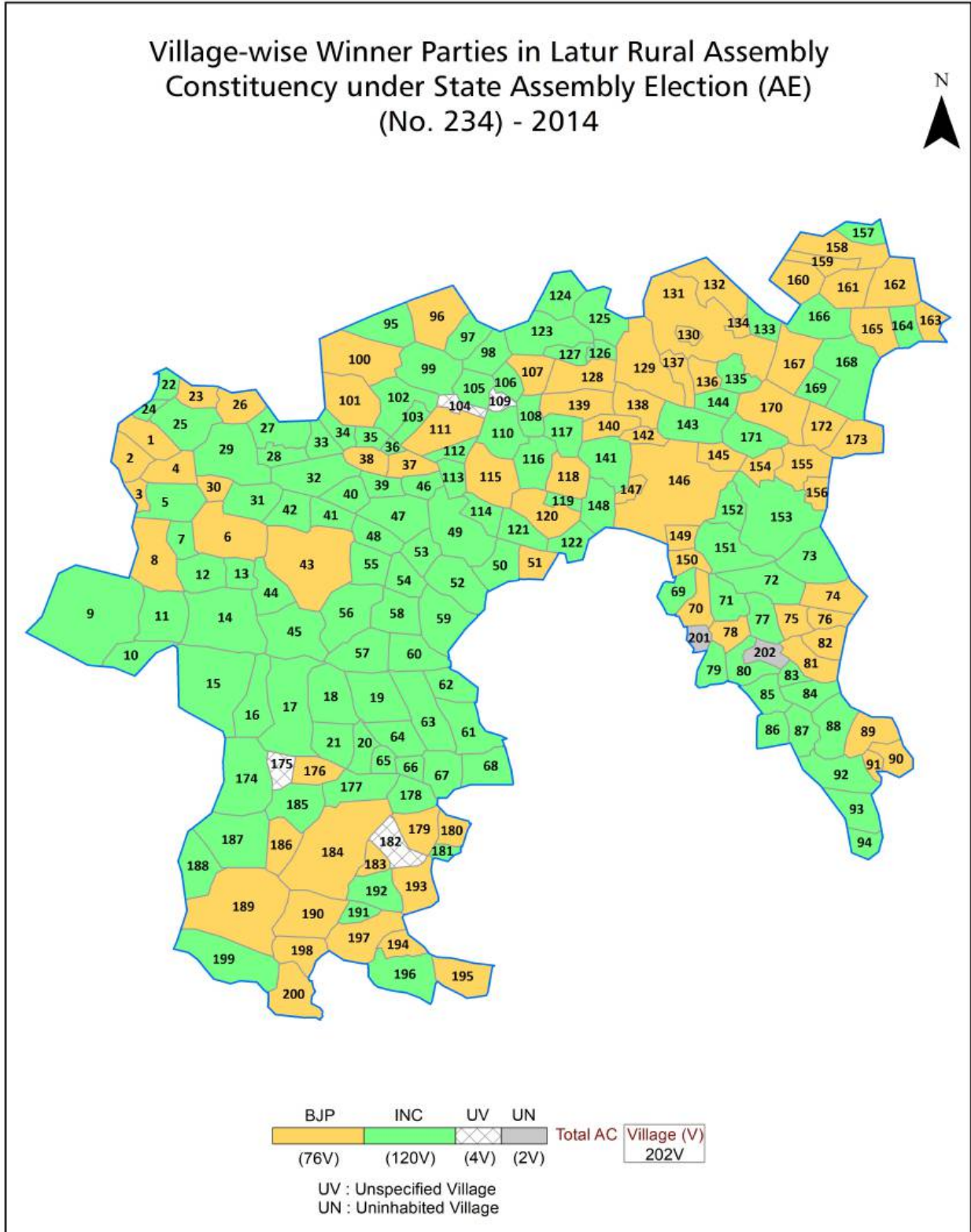
© Datanet India Pvt. Ltd.

All rights reserved. No part of this book may be reproduced, stored in a retrieval system or transmitted in any form or by any means, mechanical photocopying, photographing, scanning, recording or otherwise without the prior written permission of the publisher. Please refer to Disclaimer at page no. 239 for the use of this publication.

Printed in India

No.	Particulars	Page No.
	Introduction	
1	Assembly Constituency - (Vidhan Sabha) at a Glance Features of Assembly as per Delimitation Commission of India (2008)	1-2
	Location and Political Maps	
2	Location Map Boundaries of Assembly Constituency - (Vidhan Sabha) in District Boundaries of Assembly Constituency under Parliamentary Constituency - (Lok Sabha) Village-wise Winner Parties- 2019-PE, 2019-AE, 2014-PE, 2014-AE and 2009-PE	3-10
	Administrative Setup (2011)	
3	District Sub-district Towns Villages Inhabited Villages Uninhabited Villages Village Panchayat Intermediate Panchayat	11-21
	Demographics (2011)	
4	Population Households Rural/Urban Population Villages by Population Size Sex Ratio (Total & 0-6 Years) Religious Population Social Population Literacy Rate	22-23
	Electoral Features	
5	Important Dates of Last Elections Held Electors by Gender Service Electors Voters Voters Turnout Polling Stations & Average Number of Electors per Polling Station Electors by Age Group Present Elected Representatives	24-29
	Historical Summary Election Results	
6	Vote Share of Major Parties Winning Margin (Number & Percentage) Polarity of Parties Summary Result of Assembly Segment of Parliamentary Elections 2019, 2014 and 2009 Summary Result of Assembly Elections 2019, 2014 and 2009	30-39
	Polling Station Level Election Results	
7	Name and Number of Polling Station 2019-PE, 2019-AE, 2014-PE, 2014-AE and 2009-PE Polling Station-wise Electors, Voters & Voters Turnout 2019-PE, 2019-AE, 2014-PE, 2014-AE and 2009-PE Polling Station wise Elections Results 2019-PE, 2019-AE, 2014-PE, 2014-AE and 2009-PE	40-217
	Share of Assembly Constituency	
8	Share of Assembly Constituency - (Vidhan Sabha) in State, District and Parliamentary Constituency - (Lok Sabha)	218
	Socio-Economic Amenities (2011)	
9	Access to Administrative Units Agricultural, Manufacturing and Industrial Commodities Demographic Indicators Education Health & Manpower Drinking Water Supply Sanitation Entertainment and Recreations Infrastructure Power Food Allocation Distribution and Marketing of Agriculture Commodities Infrastructure Transport and Road Infrastructure Communication Banking and Financial Services Land Use Irrigation Source	220-234
10	Abbreviation & Sources	236-237
11	Disclaimer	239

Location & Political Map



Administrative Setup

List of Village Panchayat & Intermediate Panchayat (Block) Name - 2011

Village Name	Village Panchayat Name	Intermediate Panchayat Name
Akharwai	Akharwai	Latur
Akoli	Akoli	Latur
Anandwadi	-	Renapur
Andalgaon	-	Renapur
Andora	Andora	Ausa
Arajkheda	-	Renapur
Asrachiwadi	-	Renapur
Bamni	Bamni	Latur
Barhanpur	Barhanpur	Ausa
Bawchi	-	Renapur
Bhada	Bhada	Ausa
Bhadgaon	-	Latur
Bhadi	-	Latur
Bhandarwadi	-	Renapur
Bhatangali	-	Latur
Bhatkheda	-	Latur
Bheta	Bheta	Ausa
Bhokaramba	-	Renapur
Bhosa	Bhosa	Latur
Bhoyara	Bhoyara	Latur
Bhuisamudraga	Bhuisamudraga	Latur
Bindgihal	-	Latur
Birawali	Birwali	Ausa
Bitargaon	-	Renapur
Bodkha	Bodkha	Latur
Bokangaon	-	Latur
Bopala	Bopala	Latur
Borgaon	Borgaon	Ausa
Borgaon Bk.	Borgaon Bk	Latur

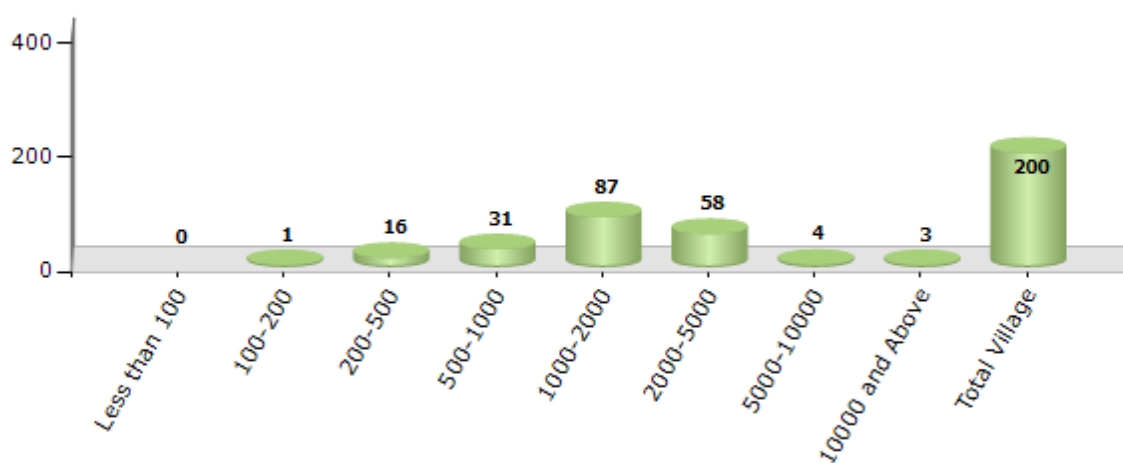
Contd....

Demographics

Number of Villages by Population Size - 2011

Less than 100	100-200	200-500	500-1000	1000-2000	2000-5000	5000-10000	10000 and Above	Total Village
0	1	16	31	87	58	4	3	200

Number of Villages by Population Size - 2011

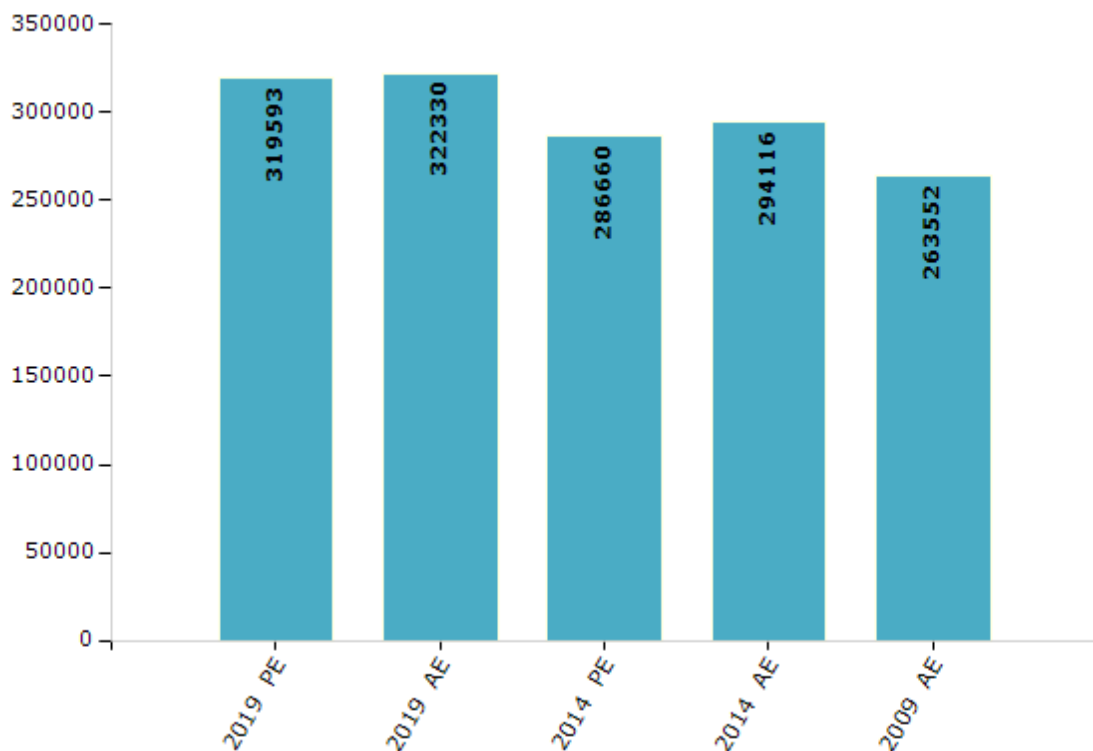


Electoral Features

Electors by Male & Female

Year	Male	Female	Others	Total	Year	Male	Female	Others	Total
2019 PE	168568	151022	3	319593	1999 AE	-	-	-	-
2019 AE	169854	152475	1	322330	1995 AE	-	-	-	-
2014 PE	153641	133017	2	286660	1990 AE	-	-	-	-
2014 AE	157124	136992	0	294116	1985 AE	-	-	-	-
2009 PE	-	-	-	-	1980 AE	-	-	-	-
2009 AE	138667	124885	-	263552	1978 AE	-	-	-	-
2004 PE	-	-	-	-	1972 AE	-	-	-	-
2004 AE	-	-	-	-	1967 AE	-	-	-	-
1999 PE	-	-	-	-	1962 AE	-	-	-	-

Number of Electors



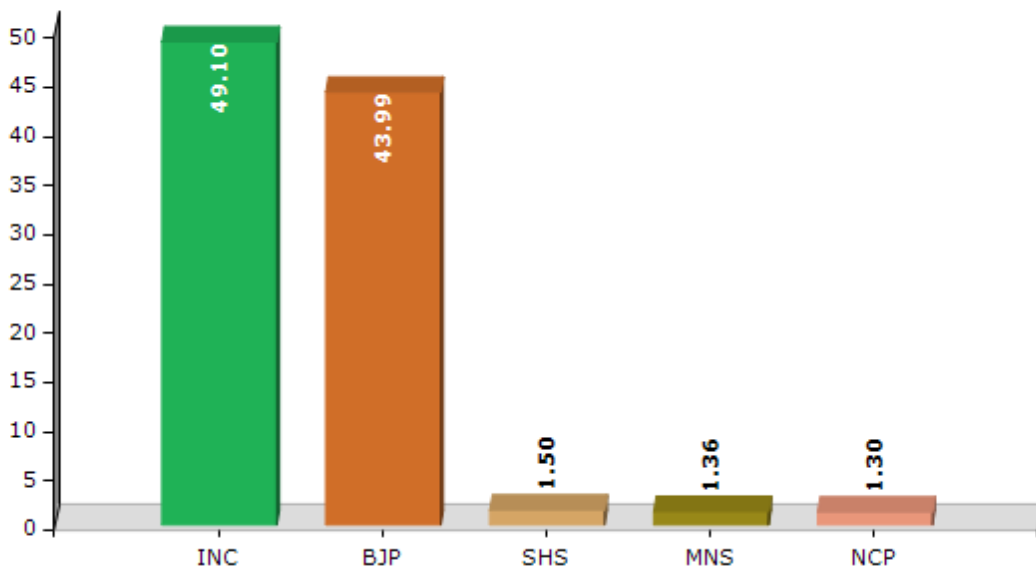
Note : AE : Assembly Election, PE : Assembly Segment of Parliamentary Election

Historical Summary Election Results

Summary Result of Assembly Election - 2014

Candidate Name	Party	Votes	Votes %
Bhise Trimbakrao Shrirangrao	INC	100897	49.1
Karad Ramesh Kashiram	BJP	90387	43.99
Haribhau Namdeo Sabde	SHS	3085	1.5
Santosh Ganpatrao Nagargoje	MNS	2785	1.36
Ashabai Shivaji Bhise	NCP	2672	1.3
Pro. Venkatesh Govindrao Kasbe	BSP	2158	1.05
Balaji Dnyoba Kendale	BMUP	480	0.23
Kshirsagar Sunil Ranba	IND	436	0.21
Datta Kisan Kolhe	IND	434	0.21
Sayed Mubin Rahimtulla	IND	394	0.19
Bhandare Dhanaji Pandurang	IND	359	0.17
Jadhav Ankush Namdeo	IND	299	0.15
Adv.Ganesh Suresh Gomchale	IND	263	0.13
	NOTA	832	0.4

Votes Percentage of Top Parties - 2014



Polling Station Level Election Results

Number and Name of Polling Stations (PS) (2019 AE)

Number of Polling Stations	Name of Polling Stations	Number of Polling Stations	Name of Polling Stations
1	G. P. Pra. Sha. Moravadaujavi Bajus	22	G. P. Pra. Sha. East Bajus Vaghoh
2	G. P. Pra. Sha. Moravadadavi Bajus	23	G. P. Pra. Sha. West Bajus Vaghoh
3	G. P. Pra. Sha. Chadagav	24	G. P. K. Pra. Sha. Gadhavad
4	G. P. Pra. Sha. Motegav Ujavu Bajus	25	G. P. K. Pra. Sha. Gadhavad
5	G. P. Pra. Sha. Motegav Davu Bajus	26	Z.P.P.S.Gadhavad
6	G. P. Pra. Sha. West Bajus Sarasa	27	Z.P.P.S.Vanjarkheda
7	G. P. Pra. Sha. East Bajus Sarasa	28	G. P. Pra. Sha. Vanjarkheda (ujavu Bajus)
8	G. P. Pra. Sha. Takalagav	29	G. P. Pra. Sha. Vanjarkheda Tanda
9	G. P. Pra. Sha. Kandu Boragav	30	G. P. Pra. Sha. Bodaka
10	G. P. Pra. Sha. Kandu Boragav West Bajus	31	Z.P.P.S.Vakadi
11	G. P. Pra. Sha. Navu Imarat Ujavu Bajus Tandulaja	32	G. P. Pra. Sha. Ganjur
12	G. P. Pra. Sha. Navu Imarat Davu Bajus Tandulaja	33	G. P. Pra. Sha Tadaku (pashchimu Bajus)
13	G. P. Pra. Sha. West Bajus Tandulaja	34	G. P. Pra. Sha. Vangadaru (ujavu Bajus)
14	Gram Panchayat Karyalay Pimparu Amba	35	G. P. Pra. Sha. Vangadaru (davu Bajus)
15	Z.P.P.S.Neelkanth	36	G. P. Pra. Sha. Dighol Deshmukh (davu Bajus)
16	Z. P. Pra. Sha. Bhosa	37	G. P. Pra. Sha. Dighol Deshmukh (ujavu Bajus)
17	Z P.Pri.School Bhosa East side	38	G. P. Pra. Sha. Bhokaramba (ujavu Bajus)
18	G. P. Pra. Sha. Wadu Vaghoh	39	G. P. Pra. Sha. Bhokaramba (davu Bajus)
19	G. P. Pra. Sha. Masala	40	G. P. Pra. Sha. Lakhamapur
20	Z P.Pri.School West side Masla	41	G. P. Pra. Sha. Palashi
21	G. P. Pra. Sha. Dakshinu Bajus Vaghoh	42	G. P. Pra. Sha. Itu

Contd....

Polling Station Level Election Results

Polling Station-wise Votes Secured by Overall Top Five Parties in Latur Rural Assembly in Assembly Election (AE) under Latur Parliamentary Constituency in Maharashtra (2019)

Number of Polling Station	Winner - Dhiraj Vilasrao Deshmukh (INC)	Runner-up - Sachin Alias Ravi Ramraje Deshmukh (SHS)	3rd - Done Manchakrao Baliram (VBA)	4th - Arjun Dhondiram Waghmare (MNS)	5th - Babruwan Baliram Pawar (IND)	NOTA	Other	Total Votes Secured
36	572	19	6	15	1	88	13	714
37	457	14	17	17	25	27	13	570
38	398	14	44	18	1	86	12	573
39	378	10	23	10	4	131	9	565
40	398	7	68	5	2	137	15	632
41	573	16	11	18	2	27	11	658
42	548	39	68	20	6	88	23	792
43	302	13	0	1	1	40	4	361
44	153	3	17	57	0	251	12	493
45	172	6	35	24	1	169	13	420
46	440	13	1	7	22	107	12	602
47	492	12	14	2	2	38	10	570
48	446	40	26	3	0	168	25	708
49	269	15	8	6	29	77	7	411
50	278	5	2	9	81	57	7	439
51	600	16	12	2	1	164	20	815
52	267	53	67	8	0	43	12	450
53	317	42	95	4	0	50	20	528
54	450	45	51	4	3	37	9	599
55	482	23	30	33	1	103	15	687
56	66	6	2	24	2	102	3	205
57	157	22	0	73	3	405	26	686
58	443	43	13	16	1	92	20	628
59	307	51	25	9	2	123	18	535
60	264	53	9	9	1	72	42	450
61	309	26	9	27	2	31	48	452
62	297	41	7	29	2	88	23	487
63	384	32	89	66	2	32	28	633
64	94	10	309	3	2	23	13	454
65	433	24	39	26	3	40	46	611
66	345	39	29	68	4	116	36	637
67	62	2	2	128	2	92	6	294
68	314	21	13	34	1	246	11	640
69	509	12	9	55	2	184	14	785
70	55	21	1	76	2	114	11	280

Contd....

Polling Station Level Election Results

Winner, Runner-up and 3rd Party Position & Winning Margin According to Polling Stations in Latur Rural Assembly in Assembly Election (AE) under Latur Parliamentary Constituency in Maharashtra (2019)

Polling Station Number	Winner Party	Winner Votes (%)	Runner-up Party	Runner-up Votes (%)	Winning Margin Votes (%)	Third Party	Third Party Votes (%)	Other Votes (%)
71	INC	405 (69.95)	VBA	40 (6.91)	365 (63.04)	SHS	21 (3.63)	113 (19.52)
72	INC	93 (27.19)	MNS	84 (24.56)	9 (2.63)	SHS	10 (2.92)	155 (45.32)
73	INC	338 (57)	MNS	90 (15.18)	248 (41.82)	SHS	26 (4.38)	139 (23.44)
74	INC	295 (64.41)	MNS	32 (6.99)	263 (57.42)	VBA	20 (4.37)	111 (24.24)
75	INC	144 (55.38)	SHS	15 (5.77)	129 (49.61)	MNS	12 (4.62)	89 (34.23)
76	INC	168 (89.84)	MNS	8 (4.28)	160 (85.56)	VBA	6 (3.21)	5 (2.67)
77	INC	50 (44.25)	SHS	11 (9.73)	39 (34.52)	MNS	3 (2.65)	49 (43.36)
78	INC	197 (65.02)	VBA	15 (4.95)	182 (60.07)	MNS	12 (3.96)	79 (26.07)
79	INC	171 (59.58)	MNS	13 (4.53)	158 (55.05)	SHS	12 (4.18)	91 (31.71)
80	INC	110 (28.06)	VBA	47 (11.99)	63 (16.07)	SHS	16 (4.08)	219 (55.87)
81	INC	166 (33)	VBA	68 (13.52)	98 (19.48)	MNS	26 (5.17)	243 (48.31)
82	INC	103 (57.87)	MNS	21 (11.8)	82 (46.07)	VBA	13 (7.3)	41 (23.03)
83	INC	430 (63.24)	VBA	123 (18.09)	307 (45.15)	MNS	59 (8.68)	68 (10)
84	INC	158 (84.95)	SHS	3 (1.61)	155 (83.34)	MNS	1 (0.54)	24 (12.9)
85	INC	378 (52.14)	VBA	116 (16)	262 (36.14)	SHS	33 (4.55)	198 (27.31)
86	INC	467 (59.34)	VBA	180 (22.87)	287 (36.47)	SHS	26 (3.3)	114 (14.49)
87	INC	36 (20.22)	MNS	32 (17.98)	4 (2.24)	SHS	9 (5.06)	101 (56.74)
88	INC	403 (51.73)	VBA	69 (8.86)	334 (42.87)	SHS	43 (5.52)	264 (33.89)
89	INC	555 (76.03)	MNS	16 (2.19)	539 (73.84)	SHS	11 (1.51)	148 (20.27)
90	INC	512 (68.63)	VBA	132 (17.69)	380 (50.94)	SHS	36 (4.83)	66 (8.85)
91	INC	251 (47.54)	VBA	39 (7.39)	212 (40.15)	IND (ABD)	9 (1.7)	229 (43.37)
92	INC	439 (67.43)	SHS	45 (6.91)	394 (60.52)	VBA	12 (1.84)	155 (23.81)
93	INC	146 (23.59)	MNS	57 (9.21)	89 (14.38)	SHS	16 (2.58)	400 (64.62)
94	INC	293 (61.17)	SHS	45 (9.39)	248 (51.78)	MNS	8 (1.67)	133 (27.77)
95	INC	373 (53.06)	IND (BBP)	68 (9.67)	305 (43.39)	VBA	65 (9.25)	197 (28.02)
96	INC	393 (63.18)	VBA	26 (4.18)	367 (59)	MNS	10 (1.61)	193 (31.03)
97	INC	290 (68.88)	VBA	39 (9.26)	251 (59.62)	SHS	10 (2.38)	82 (19.48)
98	INC	383 (69.89)	VBA	9 (1.64)	374 (68.25)	MNS	7 (1.28)	149 (27.19)
99	INC	298 (63.54)	VBA	64 (13.65)	234 (49.89)	SHS	7 (1.49)	100 (21.32)
100	INC	380 (61.89)	VBA	63 (10.26)	317 (51.63)	SHS	42 (6.84)	129 (21.01)
101	INC	313 (62.6)	VBA	95 (19)	218 (43.6)	SHS	17 (3.4)	75 (15)
102	INC	367 (69.51)	SHS	13 (2.46)	354 (67.05)	VBA	8 (1.52)	140 (26.52)
103	INC	421 (69.82)	SHS	23 (3.81)	398 (66.01)	VBA	17 (2.82)	142 (23.55)
104	INC	418 (68.52)	VBA	42 (6.89)	376 (61.63)	SHS	16 (2.62)	134 (21.97)
105	INC	184 (56.97)	IND (BBP)	127 (39.32)	57 (17.65)	BMuP	3 (0.93)	9 (2.79)

Contd....

Socio-Economic Amenities - Rural

Access to Education Facilities

Particulars	Number of Villages (% of Population)				
	Available	Not Available	If Not Available (Distance of Nearest Facility)		
			A	B	C
Govt. Primary School	200 (100)	0 (0)	0 (0)	0 (0)	0 (0)
Private Primary School	3 (11)	197 (89)	0 (0)	0 (0)	0 (0)
Govt. Middle School	160 (94)	40 (6)	35 (6)	3 (0)	1 (0)
Private Middle School	3 (11)	197 (89)	1 (0)	0 (0)	0 (0)
Govt. Secondary School	78 (60)	122 (40)	53 (16)	36 (11)	24 (9)
Private Secondary School	6 (15)	194 (85)	2 (0)	2 (1)	3 (2)
Govt. Senior Secondary School	37 (38)	163 (62)	51 (17)	54 (22)	44 (19)
Private Senior Secondary School	4 (14)	196 (86)	4 (1)	5 (2)	5 (2)
Govt. Arts and Science Degree College	2 (7)	198 (93)	13 (5)	29 (13)	139 (69)
Private Arts and Science Degree College	0 (0)	200 (100)	1 (0)	7 (2)	9 (5)
Govt. Engineering College	0 (0)	200 (100)	2 (1)	15 (7)	165 (79)
Private Engineering College	0 (0)	200 (100)	1 (1)	4 (1)	13 (12)
Govt. Medicine College	0 (0)	200 (100)	1 (0)	9 (4)	178 (91)
Private Medicine College	0 (0)	200 (100)	0 (0)	1 (0)	11 (5)
Govt. Management Institute	0 (0)	200 (100)	1 (0)	9 (4)	178 (91)
Private Management Institute	0 (0)	200 (100)	0 (0)	1 (0)	11 (5)
Govt. Polytechnic	0 (0)	200 (100)	1 (0)	8 (3)	170 (86)
Private Polytechnic	0 (0)	200 (100)	1 (0)	2 (1)	18 (10)
Govt. Vocational Training School/ITI	2 (10)	198 (90)	1 (0)	20 (8)	170 (79)
Private Vocational Training School/ITI	1 (7)	199 (93)	2 (0)	2 (1)	3 (1)
Govt. Non Formal Training Centre	0 (0)	200 (100)	2 (1)	18 (7)	169 (88)
Private Non Formal Training Centre	0 (0)	200 (100)	1 (0)	2 (1)	8 (4)
Govt. School For Disabled	0 (0)	200 (100)	2 (1)	9 (3)	174 (90)
Private School For Disabled	0 (0)	200 (100)	0 (0)	1 (1)	14 (5)
Government Others	0 (0)	200 (100)	0 (0)	0 (0)	0 (0)
Private Others	14 (5)	186 (95)	0 (0)	0 (0)	0 (0)

Note : Distance A : Less than 5 km; B : Between 5-10 km; C : 10+ km.; Source : Data Analysis is based on 2011 Census.

DISCLAIMER

The Terms of Use and Disclaimer of Datanet India Private Limited (hereinafter referred to as "Datanet") for use of this analysis report of **Latur Rural Assembly Constituency (Latur Rural Vidhan Sabha)** :-

1. **Assembly Factbook™** is a Registered Trade Mark owned by Datanet.
2. All the maps are sketched and graphical representation only and have not been drawn to the scale and also not to represent the actual geographical area or boundary of the unit.
3. The data for the aforesaid analysis is based on authentic sources and has been culled from the various publications of Census, CSO and NSSO for district and block level data, various central and state government departments, Central & State Elections Commissions and the concerned Returning Officers' releases, Electoral Rolls, Election results and allied publications, internal assessment, surveys, estimates and analysis. Therefore, certain adjustment of data at micro level may have been done to arrive closer to the macro data.
4. Data have been provided on an "As Is" and "As AVAILABLE" basis
5. The colours shown in the maps or diagram and charts of a particular party, alliance or AC are indicative and do not represent them.
6. This publication which includes maps, sheets, graphs and data would be the property under copyright of Datanet only. The user may use these for its internal study, analysis and research purposes. It's public display, re-selling or any commercial uses by the user are not allowed.
7. Datanet has taken due care and caution in compilation and processing of data and allied information, but does not guarantee the accuracy, adequacy or completeness of any information/analysis and will be not responsible for any errors or omissions or for the results obtained from the use of such information/analysis.
8. All the contents for the publication have been culled from various authentic sources and Datanet reasonably believes such sources to be reliable, but does not make any representations, express or implied as to the accuracy or fitness of use of such information. The information or contents of the information/analysis do not constitute advice and should not be relied upon in making (or refraining from making) any decision. Any reliance placed upon the information provided by Datanet is the sole responsibility and strictly at the user's risk.
9. In no event will Datanet be liable for any damages (including, without limitation, damages for loss of business projects, or loss of profits) arising in contract, tort or otherwise from the use of or inability to use any of its contents, or from any action taken (or refrained from being taken) as a result of using the analysis or any of its contents. Datanet its directors, owners, editors, officials, employees, distributor and agents or any associate will not be liable for any errors in the information contained or any consequences arising from the use of the contents of the provided information/analysis.
10. If any provision of these terms and conditions is held invalid or illegal or unenforceable for any reason by any court of competent jurisdiction, such provision shall be severed and the remainder of provisions of the terms and conditions shall continue in full force and effect as if the Term of Use had been executed with the invalid, illegal or unenforceable provision eliminated.
11. If there are any discrepancies in the information provided, please bring it to attention of Datanet for suitable rectification measures.

**Buy Online This Complete Book At
Datanet India eBooks Store**

www.indiastatpublications.com

or go directly at

[http://www.indiastatpublications.com/
Assembly_factbook/Maharashtra/Latur/Latur_Rural](http://www.indiastatpublications.com/Assembly_factbook/Maharashtra/Latur/Latur_Rural)



i **india**stat**elections**

ISBN : 978-93-5293-269-6



9 789352 932696