



Maharashtra

# Assembly Factbook™

Loha Assembly Constituency



Key Electoral Data of Loha  
Assembly Constituency (Vidhan Sabha)

Maharashtra  
**Assembly Factbook**<sup>TM</sup>  
Loha Assembly Constituency



Loha Vidhan Sabha

## **Editor & Director**

Dr. R.K. Thukral

## **Research Editor**

Dr. Shafeeq Rahman

## **Compiled, Researched and Published by Datanet India Pvt. Ltd.**

D-100, 1st Floor,

Okhla Industrial Area, Phase-I,  
New Delhi- 110020.

Ph.: 91-11- 43580781-84

Email : support@indiastatpublications.com

Website : www.indiastatelections.com

## **Online Book Store :**

www.indiastatpublications.com

**Report No. :** AFB/MH-088-0125

**ISBN :** 978-93-5293-270-2

**First Edition :** January, 2018

**Eighth Updated Edition :** January, 2025

**Price :** Rs.11500/-

US\$ 310

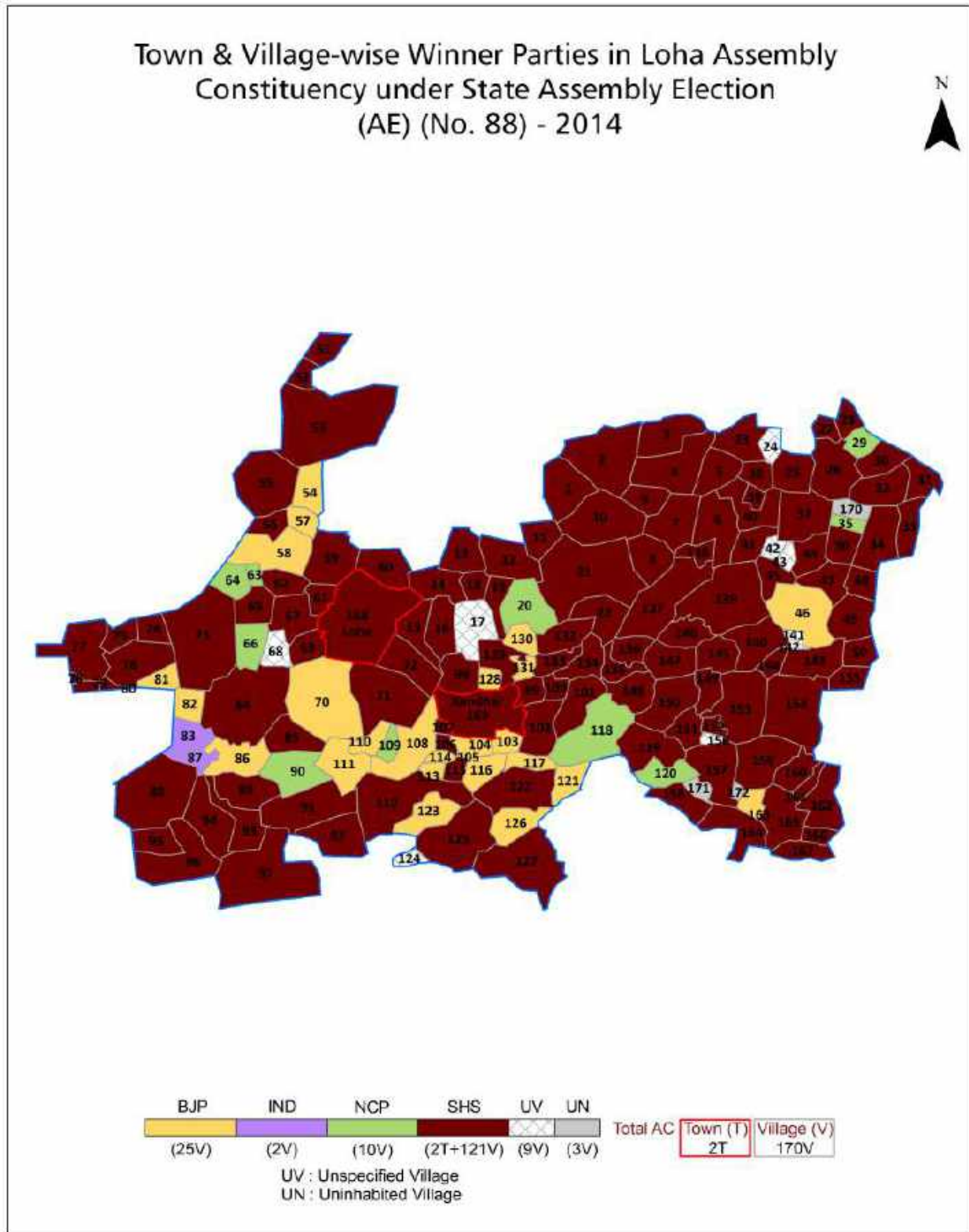
**© Datanet India Pvt. Ltd.**

All rights reserved. No part of this book may be reproduced, stored in a retrieval system or transmitted in any form or by any means, mechanical photocopying, photographing, scanning, recording or otherwise without the prior written permission of the publisher. Please refer to Disclaimer at page no. 225 for the use of this publication.

Printed in India

No.	Particulars	Page No.
	<b>Introduction</b>	
1	Assembly Constituency - (Vidhan Sabha) at a Glance   Features of Assembly as per Delimitation Commission of India (2008)	1-2
	<b>Location and Political Maps</b>	
2	Location Map   Boundaries of Assembly Constituency - (Vidhan Sabha in District   Boundaries of Assembly Constituency under Parliamentary Constituency - (Lok Sabha)   Town & Village-wise Winner Parties- 2024-PE, 2024-AE, 2019-PE, 2019-AE, 2014-PE, 2014-AE, 2009-PE and 2009-AE	3-10
	<b>Administrative Setup (2011)</b>	
3	District   Sub-district   Towns   Villages   Inhabited Villages   Uninhabited Villages   Village Panchayat   Intermediate Panchayat	11-19
	<b>Demographics (2011)</b>	
4	Population   Households   Rural/Urban Population   Towns and Villages by Population Size   Sex Ratio (Total & 0-6 Years)   Religious Population   Social Population   Literacy Rate	20-21
	<b>Electoral Features</b>	
5	Important Dates of Last Elections Held   Electors by Gender   Service Electors   Voters   Voters Turnout   Polling Stations & Average Number of Electors per Polling Station   Electors by Age Group   Present Elected Representatives	22-27
	<b>Historical Summary Election Results</b>	
6	Vote Share of Major Parties   Winning Margin (Number & Percentage   Polarity of Parties   Summary Result of Assembly Segment of Parliamentary Elections 2024, 2019, 2014 and 2009   Summary Result of Assembly Elections 2024, 2019, 2014 and 2009	28-37
	<b>Polling Station Level Election Results</b>	
7	Name and Number of Polling Station 2024-PE, 2024-AE, 2019-PE, 2019-AE, 2014-PE, 2014-AE, 2009-PE and 2009-AE   Polling Station-wise Electors, Voters & Voters Turnout 2024-PE, 2024-AE, 2019-PE, 2019-AE, 2014-PE, 2014-AE, 2009-PE and 2009-AE   Polling Station wise Elections Results 2024-PE, 2024-AE, 2019-PE, 2019-AE, 2014-PE, 2014-AE, 2009-PE and 2009-AE	38-203
	<b>Share of Assembly Constituency</b>	
8	Share of Assembly Constituency - (Vidhan Sabha) in State, District and Parliamentary Constituency - (Lok Sabha)	204
	<b>Socio-Economic Amenities (2011)</b>	
9	Access to Administrative Units   Agricultural, Manufacturing and Industrial Commodities   Demographic Indicators   Education   Health & Manpower   Drinking Water Supply   Sanitation   Entertainment and Recreations Infrastructure   Power   Food Allocation Distribution and Marketing of Agriculture Commodities Infrastructure   Transport and Road Infrastructure   Communication   Banking and Financial Services   Land Use   Irrigation Source	206-220
10	<b>Abbreviation &amp; Sources</b>	222-223
11	<b>Disclaimer</b>	225

Location & Political Map



## Administrative Setup

### List of Village Panchayat & Intermediate Panchayat (Block) Name - 2011

Village Name	Village Panchayat Name	Intermediate Panchayat Name
Adgaon	Adgaon	Loha
Alegaon	-	Kandhar
Anandwadi	Ghodaj	Kandhar
Andga	Andga	Loha
Anteshwar	Anteshwer	Loha
Ashtur	Ashtur	Loha
Aural	-	Kandhar
Babulgaon	-	Kandhar
Bachoti	-	Kandhar
Bahadarpura	-	Kandhar
Balantwadi	-	Kandhar
Bamni P.k.	-	Kandhar
Barul	-	Kandhar
Berali Kh.	Berali	Loha
Bhandar Kumthyachiwadi	-	Kandhar
Bharaswada	Bharaswada	Loha
Bhukmari	-	Kandhar
Bhutyachiwadi	-	Kandhar
Bijewadi	-	Kandhar
Binda	-	Kandhar
Borgaon Aknak	Borgaon	Loha
Borgaon Kiwala	Borgaon Kiwala	Loha
Bori Kh.	-	Kandhar
Chauki (Mahakaya)	-	Kandhar
Chauki Dharnapuri	-	Kandhar
Chikhal Bhosi	-	Kandhar
Chikhali	-	Kandhar
Chincholi P.K.	-	Kandhar
Chincholi P.U.	Chincholi	Loha

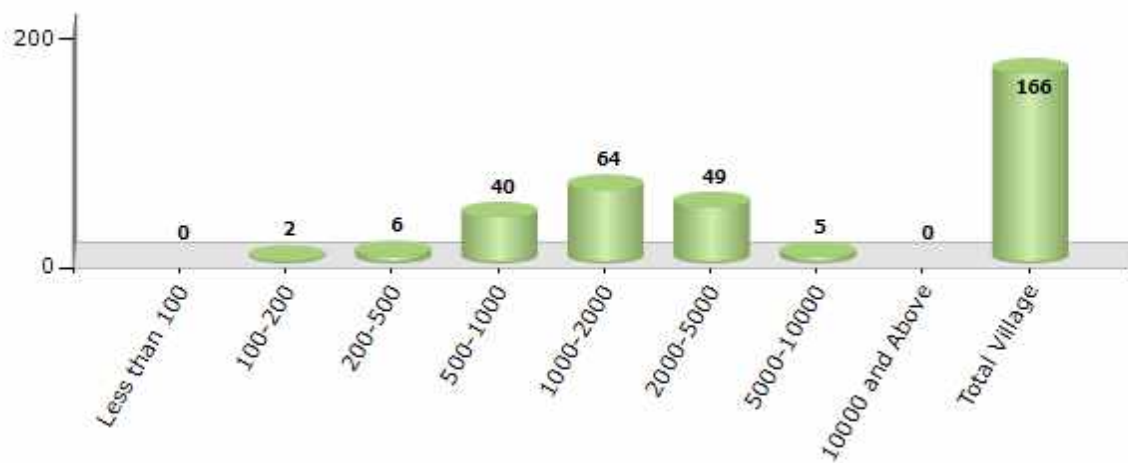
Contd....

Demographics

Number of Villages by Population Size - 2011

Less than 100	100-200	200-500	500-1000	1000-2000	2000-5000	5000-10000	10000 and Above	Total Village
0	2	6	40	64	49	5	0	166

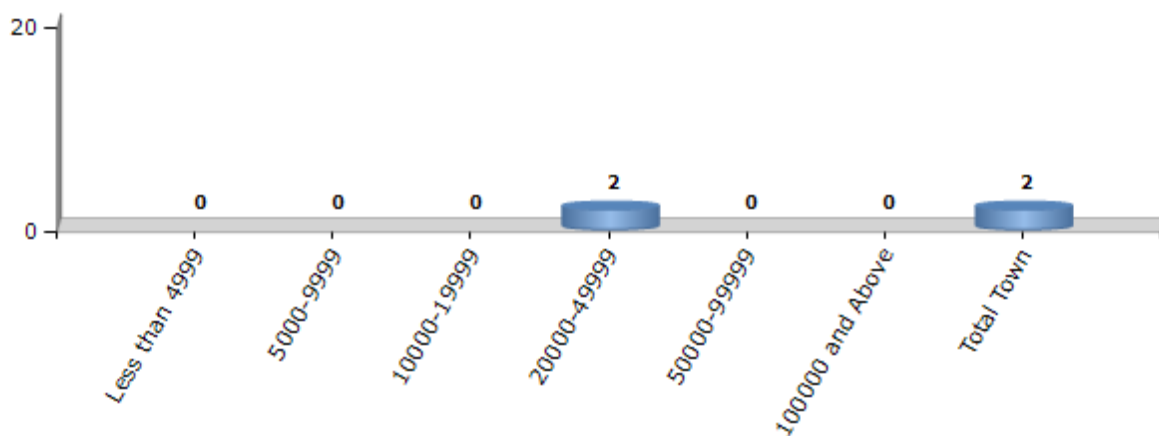
Number of Villages by Population Size - 2011



Number of Towns by Population Size - 2011

Less than 4999	5000-9999	10000-19999	20000-49999	50000-99999	100000 and Above	Total Town
0	0	0	2	0	0	2

Number of Towns by Population Size - 2011

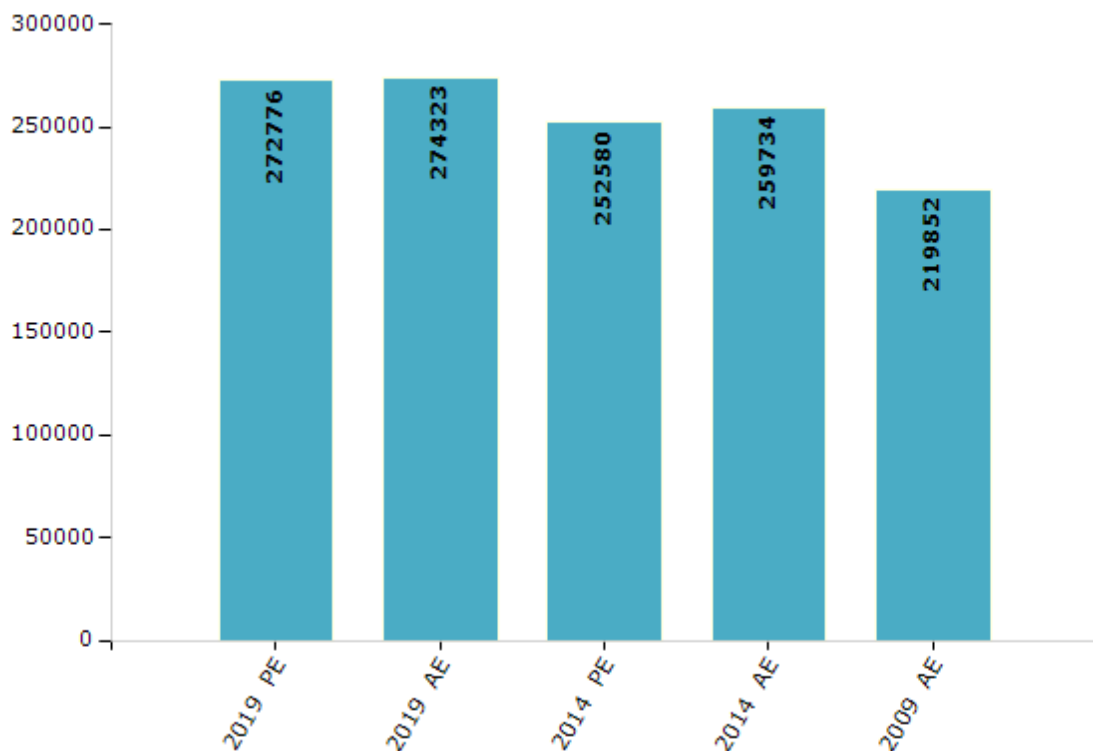


## Electoral Features

### Electors by Male & Female

Year	Male	Female	Others	Total	Year	Male	Female	Others	Total
2019 PE	141754	131017	5	272776	1999 AE	-	-	-	-
2019 AE	142451	131867	5	274323	1995 AE	-	-	-	-
2014 PE	132727	119852	1	252580	1990 AE	-	-	-	-
2014 AE	135618	124115	1	259734	1985 AE	-	-	-	-
2009 PE	-	-	-	-	1980 AE	-	-	-	-
2009 AE	114610	105242	-	219852	1978 AE	-	-	-	-
2004 PE	-	-	-	-	1972 AE	-	-	-	-
2004 AE	-	-	-	-	1967 AE	-	-	-	-
1999 PE	-	-	-	-	1962 AE	-	-	-	-

Number of Electors



Note : AE : Assembly Election, PE : Assembly Segment of Parliamentary Election



## Historical Summary Election Results

### Summary Result of Assembly Election - 2014

Candidate Name	Party	Votes	Votes %
Chikhalikar Prataprao Govindrao	SHS	92435	46.97
Dhondge Mukteshwar Keshavrao	BJP	46949	23.86
Shankaranna Dhondge	NCP	29294	14.89
Chavan Rohidas Khobraji	MNS	6568	3.34
Shyam Bapurao Telang	INC	5312	2.7
Prof. Dhonde Manohar Babarao	IND	4878	2.48
Satwa Arjun Sonkamble	BSP	3488	1.77
Avinash Vishwanath Bhosikar	JSS	1320	0.67
Adv. A. S. Waghmare Bachotikar	IND	568	0.29
Borole Vyankatrao Kishanrao	IND	549	0.28
Shivaji Waghmare	IND	529	0.27
Adv. Maroti Govind Sonkamble	IND	515	0.26
Dnyaneshwar Shinde Harbalkar	IND	467	0.24
Pathan Mahemud Haydar	JD(S)	459	0.23
Bharat Babarao Kopnar	IND	453	0.23
Gaikwad Rajratna Bhimrao	RBS	415	0.21
Pandurang Tolba Wanne	IND	306	0.16
	NOTA	2295	1.17

## Polling Station Level Election Results

### Number and Name of Polling Stations (PS) (2019 AE)

Number of Polling Stations	Name of Polling Stations	Number of Polling Stations	Name of Polling Stations
1	Gram Panchayat Chincholi (P.U.)	22	Z.P.P.S.left side Kiwla (Bo.)
2	Z.P.P.S. (East Side)Nandgaon	23	Z.P.H.S. (North) Wadepuri
3	Z.P.P.S. Anteshwar	24	Z.P.H.S. (Centre Holl) Wadepuri
4	Z.P.P.S. Bharaswada	25	Z.P.H.S. (South) Wadepuri
5	Z.P.P.S. Dhakni	26	G.P. office Penoor
6	Z.P.P.S. Takalgaon	27	ZPHS (North side)
7	Z.P.P.S.Jambharoon	28	Z.P.H.S. (Left Side) Penoor
8	Z.P.P.S. (East) Martala	29	Z.P.H.S. (Centre Hall) Penoor
9	Z.P.P.S. (West) Martala	30	Z.P.H.S. (Right Side) Penoor
10	Z.P.P.S. Kamlaj	31	Z.P.P.S. (Right Side) Harbal (P.U.)
11	Z.P.P.S. Kaudgaon	32	Z.P.P.S. (East) Harbal (P.U.)
12	Z.P.P.S. Yeli	33	Z.P.P.S. Wadgaon
13	Z.P.P.S. Hatni	34	ZPPS Wadgaon tanda
14	Z.P.P.S. Hatni	35	G.P.Office Kanajala
15	Z.P.P.S. Walki (Bk.)	36	Aanganwadi Kanjala
16	Z.P.P.S. Shambhargaon	37	Z.P.P.S.Kanajala tanda
17	old Z P S Bargaon (Ki)	38	Z.P.C.P.S. (West) Kapsi (B.)
18	G.P.Office Bargaon (Ki)	39	Z.P.C.P.S. (North) Kapsi (B.)
19	Z.P.P.S. South side Kiwla (Bo.)	40	Z.P.C.P.S. East side Kapsi (B.)
20	Z.P.P.S. Nouth side Kiwla (Bo.)	41	Z.P.P.S. Kapsi (Kd.)
21	Z.P.P.S right side Kiwla (Bo.)	42	Z.P.P.S. (West) Donwada

Contd....

## Polling Station Level Election Results

### Polling Station-wise Votes Secured by Overall Top Five Parties in Loha Assembly in Assembly Election (AE) under Latur Parliamentary Constituency in Maharashtra (2019)

Number of Polling Station	Winner - Shyam sundar Shinde (PWPI)	Runner-up - Shivkumar Narayanrao Narangale (VBA)	3rd - Dhondge Mukteshwar Keshavrao (SHS)	4th - Dilip Shankaranna Dhondge (NCP)	5th - Subhash Bhagwan Kolhe (SBBGP)	NOTA	Other	Total Votes Secured
36	279	40	87	47	13	4	11	481
37	448	2	4	1	2	2	1	460
38	503	22	133	78	9	6	21	772
39	500	29	124	85	8	6	24	776
40	122	274	24	10	3	1	4	438
41	457	184	56	52	15	4	20	788
42	389	61	92	3	19	8	18	590
43	318	111	97	80	8	3	31	648
44	425	47	110	86	12	3	25	708
45	302	36	32	29	1	2	6	408
46	307	39	75	9	2	1	7	440
47	406	208	46	39	12	2	9	722
48	373	110	61	33	16	3	19	615
49	340	9	48	140	4	3	3	547
50	209	142	46	78	5	2	16	498
51	292	39	304	55	8	10	9	717
52	287	39	310	34	6	8	17	701
53	341	151	85	25	18	5	28	653
54	451	8	53	56	14	3	13	598
55	348	162	70	44	10	2	15	651
56	293	6	214	62	8	4	12	599
57	256	125	112	56	5	1	4	559
58	395	80	123	26	14	3	12	653
59	467	21	193	21	12	3	10	727
60	408	88	147	14	7	5	15	684
61	370	163	117	36	6	4	32	728
62	288	318	111	17	9	6	11	760
63	364	123	141	25	10	2	16	681
64	184	24	78	33	4	7	2	332
65	223	104	106	10	3	1	5	452
66	323	45	218	8	5	2	9	610
67	474	6	134	46	9	5	1	675
68	501	251	138	36	14	4	21	965
69	444	119	109	29	14	4	12	731
70	337	138	41	17	8	1	7	549

Contd....

## Polling Station Level Election Results

### Winner, Runner-up and 3rd Party Position & Winning Margin According to Polling Stations in Loha Assembly in Assembly Election (AE) under Latur Parliamentary Constituency in Maharashtra (2019)

Polling Station Number	Winner Party	Winner Votes (%)	Runner-up Party	Runner-up Votes (%)	Winning Margin Votes (%)	Third Party	Third Party Votes (%)	Other Votes (%)
71	PWPI	516 (77.25)	SHS	62 (9.28)	454 (67.97)	VBA	36 (5.39)	54 (8.08)
72	PWPI	573 (67.1)	SHS	134 (15.69)	439 (51.41)	NCP	60 (7.03)	87 (10.19)
73	PWPI	440 (57.97)	VBA	130 (17.13)	310 (40.84)	SHS	124 (16.34)	65 (8.56)
74	PWPI	613 (71.7)	SHS	162 (18.95)	451 (52.75)	SBBGP	28 (3.27)	52 (6.08)
75	PWPI	304 (46.48)	VBA	182 (27.83)	122 (18.65)	SHS	141 (21.56)	27 (4.13)
76	PWPI	392 (66.67)	SHS	87 (14.8)	305 (51.87)	VBA	79 (13.44)	30 (5.1)
77	PWPI	424 (50.24)	NCP	203 (24.05)	221 (26.19)	SHS	101 (11.97)	116 (13.74)
78	PWPI	621 (65.71)	NCP	120 (12.7)	501 (53.01)	VBA	115 (12.17)	89 (9.42)
79	PWPI	278 (70.2)	SHS	74 (18.69)	204 (51.51)	VBA	27 (6.82)	17 (4.29)
80	PWPI	179 (49.86)	SHS	109 (30.36)	70 (19.5)	NCP	47 (13.09)	24 (6.69)
81	PWPI	402 (47.69)	SHS	197 (23.37)	205 (24.32)	VBA	121 (14.35)	123 (14.59)
82	PWPI	278 (37.27)	VBA	263 (35.25)	15 (2.02)	SHS	100 (13.4)	105 (14.08)
83	PWPI	264 (39.4)	VBA	193 (28.81)	71 (10.59)	NCP	97 (14.48)	116 (17.31)
84	PWPI	393 (61.02)	VBA	100 (15.53)	293 (45.49)	NCP	79 (12.27)	72 (11.18)
85	PWPI	388 (64.88)	VBA	92 (15.38)	296 (49.5)	SHS	88 (14.72)	30 (5.02)
86	VBA	203 (42.03)	PWPI	198 (40.99)	5 (1.04)	SHS	59 (12.22)	23 (4.76)
87	PWPI	514 (52.72)	SHS	261 (26.77)	253 (25.95)	VBA	137 (14.05)	63 (6.46)
88	PWPI	234 (42.55)	NCP	112 (20.36)	122 (22.19)	VBA	103 (18.73)	101 (18.36)
89	PWPI	422 (53.28)	NCP	213 (26.89)	209 (26.39)	VBA	65 (8.21)	92 (11.62)
90	PWPI	348 (51.48)	NCP	212 (31.36)	136 (20.12)	SHS	97 (14.35)	19 (2.81)
91	PWPI	234 (41.27)	NCP	133 (23.46)	101 (17.81)	VBA	116 (20.46)	84 (14.81)
92	PWPI	505 (66.8)	SHS	146 (19.31)	359 (47.49)	VBA	55 (7.28)	50 (6.61)
93	VBA	233 (49.26)	PWPI	180 (38.05)	53 (11.21)	NCP	44 (9.3)	16 (3.38)
94	PWPI	326 (62.21)	VBA	105 (20.04)	221 (42.17)	NCP	58 (11.07)	35 (6.68)
95	PWPI	487 (58.89)	SHS	135 (16.32)	352 (42.57)	NCP	106 (12.82)	99 (11.97)
96	PWPI	429 (49.2)	VBA	188 (21.56)	241 (27.64)	SHS	134 (15.37)	121 (13.88)
97	PWPI	229 (47.61)	VBA	131 (27.23)	98 (20.38)	NCP	64 (13.31)	57 (11.85)
98	PWPI	242 (57.48)	VBA	96 (22.8)	146 (34.68)	NCP	53 (12.59)	30 (7.13)
99	PWPI	428 (48.31)	VBA	344 (38.83)	84 (9.48)	SHS	51 (5.76)	63 (7.11)
100	PWPI	462 (53.35)	VBA	292 (33.72)	170 (19.63)	SHS	66 (7.62)	46 (5.31)
101	PWPI	504 (70)	VBA	95 (13.19)	409 (56.81)	SHS	57 (7.92)	64 (8.89)
102	VBA	530 (60.5)	PWPI	283 (32.31)	247 (28.19)	SHS	27 (3.08)	36 (4.11)
103	PWPI	441 (58.41)	SHS	123 (16.29)	318 (42.12)	VBA	78 (10.33)	113 (14.97)
104	PWPI	223 (48.48)	VBA	163 (35.43)	60 (13.05)	SHS	52 (11.3)	22 (4.78)
105	PWPI	351 (65.12)	SHS	106 (19.67)	245 (45.45)	VBA	28 (5.19)	54 (10.02)

Contd....

## Socio-Economic Amenities - Rural

### Access to Education Facilities

Particulars	Number of Villages (% of Population)				
	Available	Not Available	If Not Available (Distance of Nearest Facility)		
			A	B	C
Govt. Primary School	166 (100)	1 (0)	1 (0)	0 (0)	0 (0)
Private Primary School	14 (17)	153 (83)	0 (0)	0 (0)	0 (0)
Govt. Middle School	133 (93)	34 (7)	29 (6)	5 (1)	0 (0)
Private Middle School	26 (27)	141 (73)	0 (0)	0 (0)	0 (0)
Govt. Secondary School	46 (52)	121 (48)	50 (17)	26 (11)	13 (5)
Private Secondary School	14 (14)	153 (86)	14 (6)	11 (6)	2 (1)
Govt. Senior Secondary School	19 (27)	148 (73)	46 (21)	41 (20)	26 (11)
Private Senior Secondary School	9 (9)	158 (91)	11 (6)	16 (9)	2 (1)
Govt. Arts and Science Degree College	0 (0)	167 (100)	10 (6)	33 (20)	86 (51)
Private Arts and Science Degree College	1 (2)	166 (98)	8 (4)	9 (5)	20 (11)
Govt. Engineering College	0 (0)	167 (100)	0 (0)	7 (4)	142 (86)
Private Engineering College	0 (0)	167 (100)	1 (1)	1 (1)	16 (9)
Govt. Medicine College	0 (0)	167 (100)	0 (0)	1 (0)	156 (93)
Private Medicine College	0 (0)	167 (100)	0 (0)	0 (0)	10 (7)
Govt. Management Institute	0 (0)	167 (100)	7 (4)	12 (6)	125 (75)
Private Management Institute	0 (0)	167 (100)	1 (1)	2 (1)	20 (14)
Govt. Polytechnic	0 (0)	167 (100)	3 (1)	9 (4)	142 (87)
Private Polytechnic	0 (0)	167 (100)	1 (1)	0 (0)	12 (7)
Govt. Vocational Training School/ITI	0 (0)	167 (100)	3 (1)	9 (4)	142 (87)
Private Vocational Training School/ITI	0 (0)	167 (100)	1 (1)	0 (0)	12 (7)
Govt. Non Formal Training Centre	0 (0)	167 (100)	7 (4)	12 (6)	125 (75)
Private Non Formal Training Centre	0 (0)	167 (100)	1 (1)	2 (1)	20 (14)
Govt. School For Disabled	0 (0)	167 (100)	7 (4)	12 (6)	125 (75)
Private School For Disabled	0 (0)	167 (100)	1 (1)	2 (1)	20 (14)
Government Others	0 (0)	167 (100)	0 (0)	0 (0)	0 (0)
Private Others	0 (0)	167 (100)	0 (0)	0 (0)	0 (0)

Note : Distance A : Less than 5 km; B : Between 5-10 km; C : 10+ km.; Source : Data Analysis is based on 2011 Census.

## DISCLAIMER

The Terms of Use and Disclaimer of Datanet India Private Limited (hereinafter referred to as "Datanet") for use of this analysis report of **Loha Assembly Constituency (Loha Vidhan Sabha)** :-

1. **Assembly Factbook™** is a Registered Trade Mark owned by Datanet.
2. All the maps are sketched and graphical representation only and have not been drawn to the scale and also not to represent the actual geographical area or boundary of the unit.
3. The data for the aforesaid analysis is based on authentic sources and has been culled from the various publications of Census, CSO and NSSO for district and block level data, various central and state government departments, Central & State Elections Commissions and the concerned Returning Officers' releases, Electoral Rolls, Election results and allied publications, internal assessment, surveys, estimates and analysis. Therefore, certain adjustment of data at micro level may have been done to arrive closer to the macro data.
4. Data have been provided on an "As Is" and "As AVAILABLE" basis
5. The colours shown in the maps or diagram and charts of a particular party, alliance or AC are indicative and do not represent them.
6. This publication which includes maps, sheets, graphs and data would be the property under copyright of Datanet only. The user may use these for its internal study, analysis and research purposes. It's public display, re-selling or any commercial uses by the user are not allowed.
7. Datanet has taken due care and caution in compilation and processing of data and allied information, but does not guarantee the accuracy, adequacy or completeness of any information/analysis and will be not responsible for any errors or omissions or for the results obtained from the use of such information/analysis.
8. All the contents for the publication have been culled from various authentic sources and Datanet reasonably believes such sources to be reliable, but does not make any representations, express or implied as to the accuracy or fitness of use of such information. The information or contents of the information/analysis do not constitute advice and should not be relied upon in making (or refraining from making) any decision. Any reliance placed upon the information provided by Datanet is the sole responsibility and strictly at the user's risk.
9. In no event will Datanet be liable for any damages (including, without limitation, damages for loss of business projects, or loss of profits) arising in contract, tort or otherwise from the use of or inability to use any of its contents, or from any action taken (or refrained from being taken) as a result of using the analysis or any of its contents. Datanet its directors, owners, editors, officials, employees, distributor and agents or any associate will not be liable for any errors in the information contained or any consequences arising from the use of the contents of the provided information/analysis.
10. If any provision of these terms and conditions is held invalid or illegal or unenforceable for any reason by any court of competent jurisdiction, such provision shall be severed and the remainder of provisions of the terms and conditions shall continue in full force and effect as if the Term of Use had been executed with the invalid, illegal or unenforceable provision eliminated.
11. If there are any discrepancies in the information provided, please bring it to attention of Datanet for suitable rectification measures.

**Buy Online This Complete Book At  
Datanet India eBooks Store**

[www.indiastatpublications.com](http://www.indiastatpublications.com)

or go directly at

[http://www.indiastatpublications.com/  
Assembly\\_factbook/Maharashtra/Latur/ Loha](http://www.indiastatpublications.com/Assembly_factbook/Maharashtra/Latur/Loha)

 **indiastat**elections

ISBN - 978-93-5293-270-2



9 789352 932702