



Maharashtra

# Assembly Factbook™

Nilanga Assembly Constituency



Key Electoral Data of Nilanga  
Assembly Constituency (Vidhan Sabha)

Maharashtra

**Assembly Factbook**<sup>TM</sup>

Nilanga Assembly Constituency



Nilanga Vidhan Sabha

## **Editor & Director**

Dr. R.K. Thukral

## **Research Editor**

Dr. Shafeeq Rahman

## **Compiled, Researched and Published by Datanet India Pvt. Ltd.**

D-100, 1st Floor,

Okhla Industrial Area, Phase-I,  
New Delhi- 110020.

Ph.: 91-11- 43580781-84

Email : support@indiastatpublications.com

Website : www.indiastatelections.com

## **Online Book Store :**

www.indiastatpublications.com

**Report No. :** AFB/MH-238-0125

**ISBN :** 978-93-5293-305-1

**First Edition :** January, 2018

**Eighth Updated Edition :** January, 2025

**Price :** Rs.11500/-

US\$ 310

**© Datanet India Pvt. Ltd.**

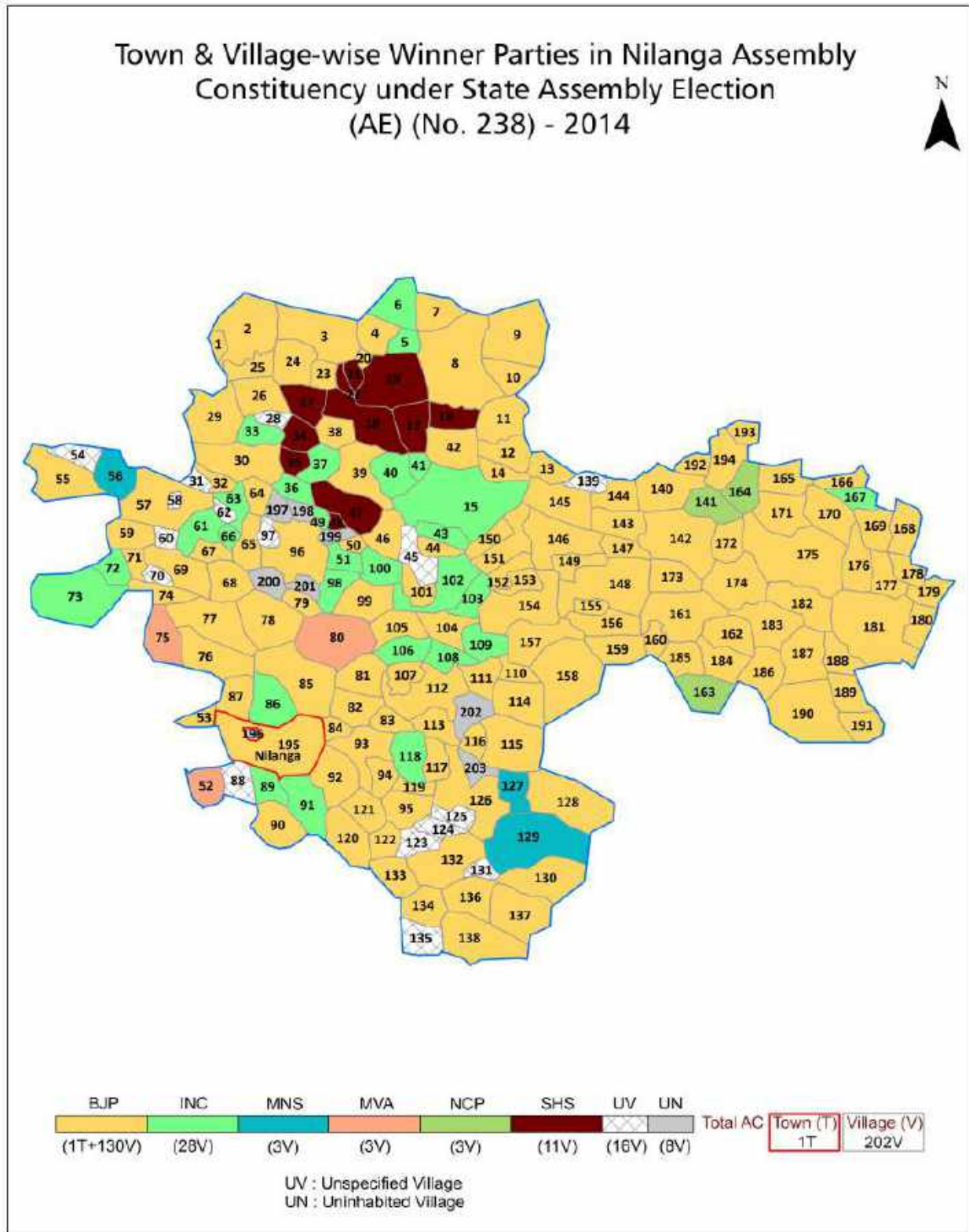
All rights reserved. No part of this book may be reproduced, stored in a retrieval system or transmitted in any form or by any means, mechanical photocopying, photographing, scanning, recording or otherwise without the prior written permission of the publisher. Please refer to Disclaimer at page no. 259 for the use of this publication.

Printed in India

# Contents

No.	Particulars	Page No.
	<b>Introduction</b>	
1	Assembly Constituency - (Vidhan Sabha) at a Glance   Features of Assembly as per Delimitation Commission of India (2008)	1-2
	<b>Location and Political Maps</b>	
2	Location Map   Boundaries of Assembly Constituency - (Vidhan Sabha in District   Boundaries of Assembly Constituency under Parliamentary Constituency - (Lok Sabha)   Town & Village-wise Winner Parties- 2024-PE, 2024-AE, 2019-PE, 2019-AE, 2014-PE, 2014-AE, 2009-PE and 2009-AE	3-10
	<b>Administrative Setup (2011)</b>	
3	District   Sub-district   Towns   Villages   Inhabited Villages   Uninhabited Villages   Village Panchayat   Intermediate Panchayat	11-21
	<b>Demographics (2011)</b>	
4	Population   Households   Rural/Urban Population   Towns and Villages by Population Size   Sex Ratio (Total & 0-6 Years)   Religious Population   Social Population   Literacy Rate	22-23
	<b>Electoral Features</b>	
5	Important Dates of Last Elections Held   Electors by Gender   Service Electors   Voters   Voters Turnout   Polling Stations & Average Number of Electors per Polling Station   Electors by Age Group   Present Elected Representatives	24-29
	<b>Historical Summary Election Results</b>	
6	Vote Share of Major Parties   Winning Margin (Number & Percentage   Polarity of Parties   Summary Result of Assembly Segment of Parliamentary Elections 2024, 2019, 2014, 2009, 2004 and 1999   Summary Result of Assembly Elections 2024, 2019, 2014, 2009, 2004, 1999, 1995, 1990, 1985, 1980, 1978, 1972, 1967 and 1962	30-51
	<b>Polling Station Level Election Results</b>	
7	Name and Number of Polling Station 2024-PE, 2024-AE, 2019-PE, 2019-AE, 2014-PE, 2014-AE, 2009-PE and 2009-AE   Polling Station-wise Electors, Voters & Voters Turnout 2024-PE, 2024-AE, 2019-PE, 2019-AE, 2014-PE, 2014-AE, 2009-PE and 2009-AE   Polling Station wise Elections Results 2024-PE, 2024-AE, 2019-PE, 2019-AE, 2014-PE, 2014-AE, 2009-PE and 2009-AE	52-237
	<b>Share of Assembly Constituency</b>	
8	Share of Assembly Constituency - (Vidhan Sabha) in State, District and Parliamentary Constituency - (Lok Sabha)	238
	<b>Socio-Economic Amenities (2011)</b>	
9	Access to Administrative Units   Agricultural, Manufacturing and Industrial Commodities   Demographic Indicators   Education   Health & Manpower   Drinking Water Supply   Sanitation   Entertainment and Recreations Infrastructure   Power   Food Allocation Distribution and Marketing of Agriculture Commodities Infrastructure   Transport and Road Infrastructure   Communication   Banking and Financial Services   Land Use   Irrigation Source	240-254
10	<b>Abbreviation &amp; Sources</b>	256-257
11	<b>Disclaimer</b>	259

Location & Political Map



## Administrative Setup

### List of Village Panchayat & Intermediate Panchayat (Block) Name - 2011

Village Name	Village Panchayat Name	Intermediate Panchayat Name
Aari	Aari	Shirur-Anantpal
Achwala	Achwala	Deoni
Ajani	Ajani	Deoni
Ajani Bk.	Ajani Bk	Shirur-Anantpal
Ambanagar	Ambanagar	Deoni
Ambegaon	Ambegaon	Deoni
Ambewadi Ambulga Bk.	Borkul	Nilanga
Ambewadi Masalga	Ambewadi (Masalga)	Nilanga
Ambulga Bk.	Ambulga Bk	Nilanga
Ambulga Men	Ambulga (Main)	Nilanga
Anandwadi	Anandwadi	Shirur-Anantpal
Anandwadi	-	Nilanga
Anandwadi	Anandwadi	Deoni
Anandwadi (gaur)	Anandwadi (Gaur)	Nilanga
Anandwadi (sk.)	Wadi Shedol	Nilanga
Anandwadi Ambulga Bk.	Anandwadi Ambulga Bk	Nilanga
Anantwadi	Anantwadi	Deoni
Ankulga (Rani)	Ankulga(Rani)	Shirur-Anantpal
Ankulga (Syed)	Ankulga (Syed)	Shirur-Anantpal
Ansarwada	Ansar Wada	Nilanga
Arasnal	-	Udgir
Aurad (sha)	Aurad(Sha)	Nilanga
Bakali	Bakali	Shirur-Anantpal
Baspur	Baspur	Nilanga
Batanpur	Batanpur	Deoni
Bendga	Bendga	Nilanga
Bevanal	Bevanal	Shirur-Anantpal
Bevanalwadi	Bevanalwadi	Shirur-Anantpal
Bhingoli	Bhingoli	Shirur-Anantpal

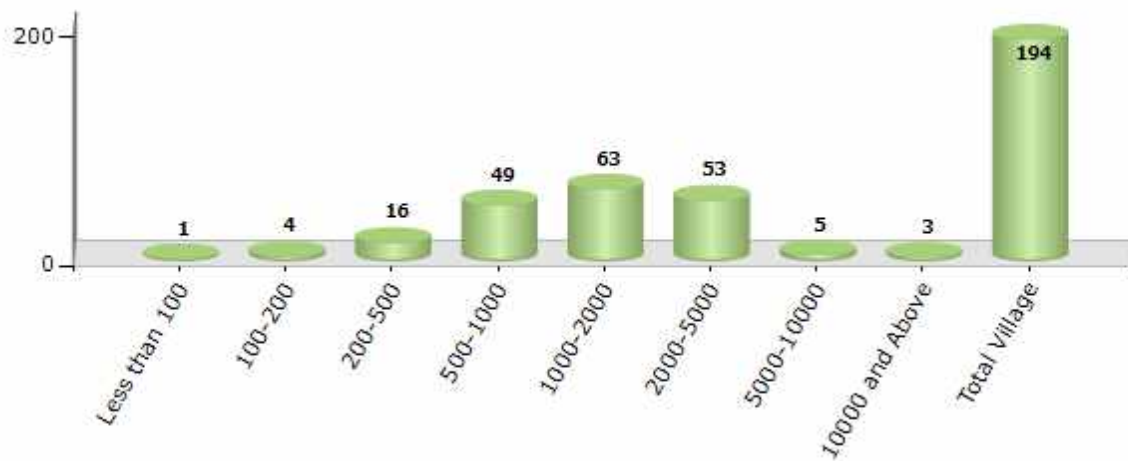
Contd....

Demographics

Number of Villages by Population Size - 2011

Less than 100	100-200	200-500	500-1000	1000-2000	2000-5000	5000-10000	10000 and Above	Total Village
1	4	16	49	63	53	5	3	194

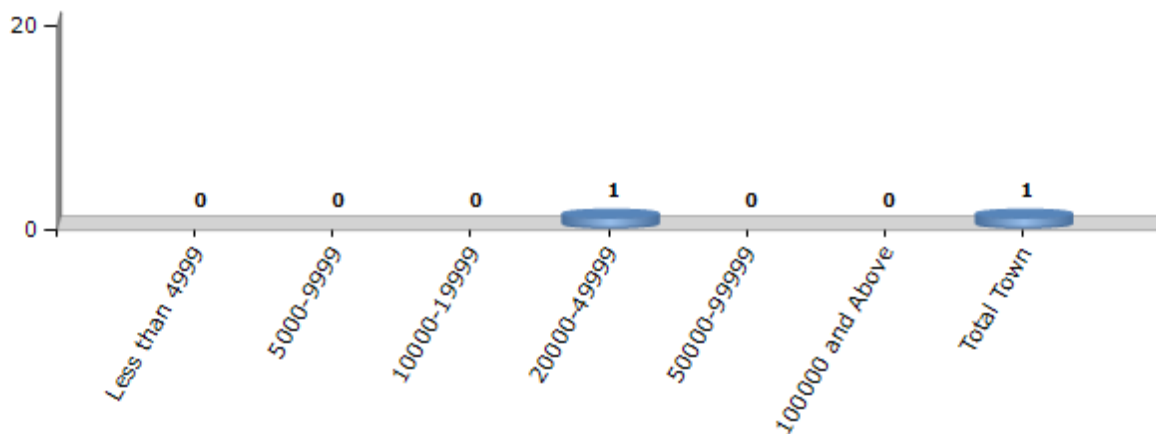
Number of Villages by Population Size - 2011



Number of Towns by Population Size - 2011

Less than 4999	5000-9999	10000-19999	20000-49999	50000-99999	100000 and Above	Total Town
0	0	0	1	0	0	1

Number of Towns by Population Size - 2011

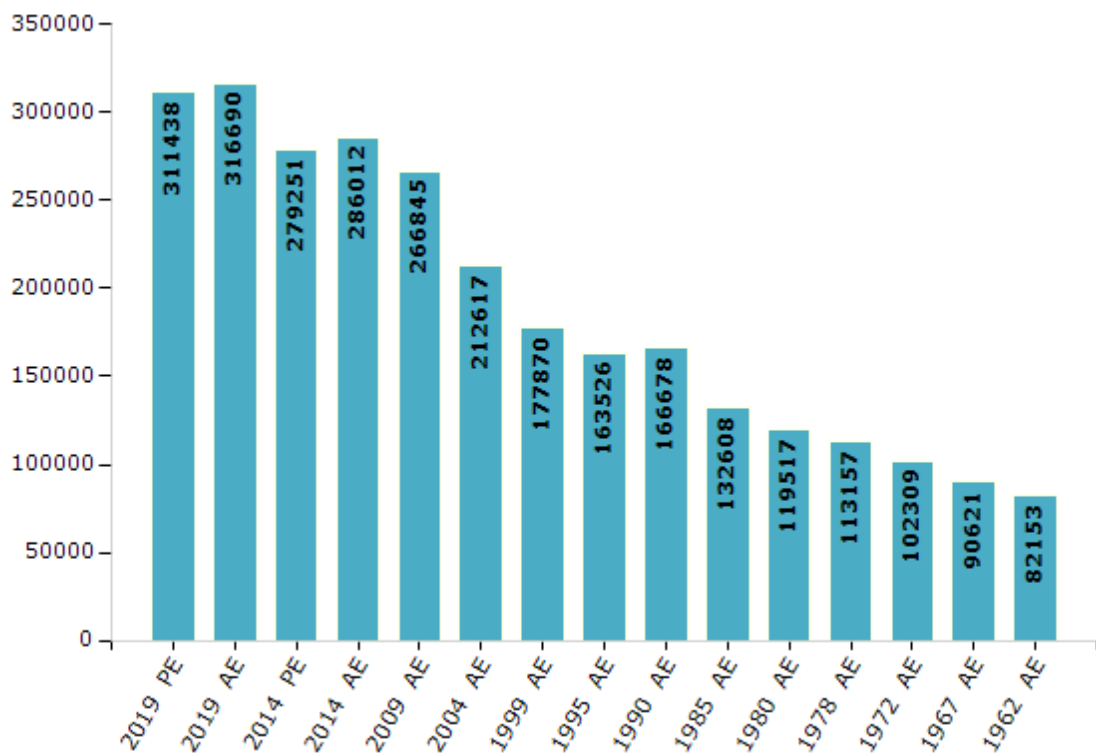


## Electoral Features

### Electors by Male & Female

Year	Male	Female	Others	Total	Year	Male	Female	Others	Total
2019 PE	164920	146518	0	311438	1999 AE	90375	87495	-	177870
2019 AE	167322	149367	1	316690	1995 AE	83551	79975	-	163526
2014 PE	149688	129563	0	279251	1990 AE	85215	81463	-	166678
2014 AE	152632	133380	0	286012	1985 AE	65819	66789	-	132608
2009 PE	-	-	-	-	1980 AE	60282	59235	-	119517
2009 AE	139821	127024	-	266845	1978 AE	56885	56272	-	113157
2004 PE	-	-	-	-	1972 AE	52244	50065	-	102309
2004 AE	108732	103885	-	212617	1967 AE	-	-	-	90621
1999 PE	-	-	-	-	1962 AE	-	-	-	82153

Number of Electors



Note : AE : Assembly Election, PE : Assembly Segment of Parliamentary Election



## Historical Summary Election Results

### Summary Result of Assembly Election - 2014

Candidate Name	Party	Votes	Votes %
Nilangekar Sambhaji Deeliprao Patil	BJP	76817	39.68
Ashok Shivajirao Patil Nilangekar	INC	49306	25.47
Reshme Limbanappa Vishwanathappa	MVA	17675	9.13
Baswaraj Malashetti Patil Nagralkar	NCP	16149	8.34
Abhay Satishrao Salunke	MNS	16015	8.27
Dr.Shobhatai Vaijanath Benjarge	SHS	11522	5.95
Adv. Sidharth Deshmukh Ambegaonkar	BSP	1350	0.7
Shaukatali Ibrahim Shaikh	IND	692	0.36
Santosh Shesherao Dhale	APoI	625	0.32
Mule Tukaram Manikrao	IND	574	0.3
Madhavrao Patil Taklikar	JSS	572	0.3
Satyaprakash Babu Dive	IND	417	0.22
Biradar Vivek Dilip	IND	383	0.2
Anwar Hussain Sayyad	IND	354	0.18
Kasle Rajendra Chandarrao	IND	343	0.18
	NOTA	791	0.41

## Polling Station Level Election Results

### Number and Name of Polling Stations (PS) (2019 AE)

Number of Polling Stations	Name of Polling Stations	Number of Polling Stations	Name of Polling Stations
1	Z. P. Pra. Shala Chamaraga	22	Z. P. Pra. Sha. East Baju Navi Imarat Yerol
2	Z.P.P.S. Bolegano Bu	23	Z. P. Pra. Sha. East Baju Digol
3	Z.P.P.S. North Side Bolegano Bu	24	Z. P. Pra. Sha. West Baju Digol
4	Z. P. Pra. Shala Dhamanagav	25	Z. P. Pra. Sha. Sumathana
5	Z. P. Pra. Shala East Baju Shivapur	26	Z. P. Pra. Sha. East Baju Daithana
6	Z. P. Pra. Shala Dakshin Baju Shivapur	27	Z. P. Pra. Sha. West Baju Daithana
7	Z. P. Pra. Sha. East Baju Hippalagav	28	Z. P. Pra. Sha. Pandharavadi
8	Z. P. Pra. Sha. West Baju Hippalagav	29	Z. P. Pra. Sha. Mulachi Dakshin Baju Shi. Anantapa
9	Z.P.Pra.Sha.South Side Savargaon	30	Z.P.Pra.Sha.Boys South Side Shi.Anantpal
10	Z. P. Pra. Sha. Ganeshavadi	31	Z. P. Pra. Sha. Mulichi Svatantir Imarat Shi. Anant
11	Z. P. Pra. Sha. Jogala	32	Z. P. Pra. Sha. Mulichi Dakshin Baju Shi. Anantapa
12	Z. P. Pra. Sha. East Baju Theragav	33	Z. P. Pra. Sha. Mulichi Uttar Baju Shi. Anantapal
13	Z. P. Pra. Sha. Dakshin Baju Theragav	34	Shri. Anantapal Nutan Vidyalay East Baju Shi. Ana
14	Z. P. Pra. Sha. Rapaka	35	Z. P. Pra. Sha. Bhojraj Nagar Shi. Anantapal
15	Z. P. Pra. Sha. Anandavadi	36	Z. P. Pra. Sha. Turukavadi
16	Z. P. Pra. Sha. Lakkadajavalaga	37	Z. P. Pra. Sha. Bhingoli
17	Z. P. Pra. Sha. Nagevadi	38	Z. P. Pra. Sha. Ari
18	Z. P. Pra. Sha. Hanamantavadi	39	Z. P. Pra. Sha. Kambalaga
19	Z. P. Pra. Sha. Karevadi	40	Z. P. Pra. Sha. Umaradara
20	Z. P. Pra. Sha. East Baju Yerol	41	G.P. Karyalaya, Talegaon Bori
21	Z. P. Pra. Sha. West Baju Yerol	42	Anganwadi Talegaon Bori.

Contd....

## Polling Station Level Election Results

### Polling Station-wise Votes Secured by Overall Top Five Parties in Nilanga Assembly in Assembly Election (AE) under Latur Parliamentary Constituency in Maharashtra (2019)

Number of Polling Station	Winner - Nilangekar Sambhaji Diliprao Patil (BJP)	Runner-up - Ashokrao Shivajirao Patil Nilangekar (INC)	3rd - Arvind Virbhadrappa Bhatambre (VBA)	4th - Kamble Rajaram Vitthal (BSP)	5th - Sastapure Rajkumar Vitthal (IND)	NOTA	Other	Total Votes Secured
36	81	123	154	1	1	2	6	368
37	240	93	140	1	0	3	3	480
38	231	110	80	0	0	0	2	423
39	415	106	217	4	8	1	7	758
40	407	349	75	4	3	3	7	848
41	294	219	6	1	0	3	8	531
42	189	213	36	0	0	5	5	448
43	405	200	36	1	2	1	3	648
44	231	125	279	1	1	2	6	645
45	241	191	16	0	1	0	0	449
46	229	91	59	2	5	4	2	392
47	152	163	25	1	2	4	1	348
48	164	201	77	0	1	2	5	450
49	307	245	55	10	0	3	8	628
50	229	91	225	2	1	2	5	555
51	226	76	127	1	1	1	6	438
52	168	51	162	2	0	2	2	387
53	418	204	125	3	4	3	14	771
54	188	84	89	1	0	1	4	367
55	185	77	15	0	1	0	1	279
56	112	38	13	0	0	1	1	165
57	209	38	204	2	0	2	2	457
58	450	203	52	4	0	4	4	717
59	324	110	90	0	0	1	5	530
60	354	100	134	0	1	0	1	590
61	377	122	4	1	0	3	1	508
62	199	209	1	3	0	2	0	414
63	374	68	4	1	0	2	1	450
64	387	225	24	3	3	2	11	655
65	196	318	73	5	2	1	6	601
66	208	132	8	4	0	1	1	354
67	331	146	13	2	0	3	3	498
68	227	156	94	0	2	1	5	485
69	62	65	24	1	0	1	0	153
70	238	111	21	1	0	1	4	376

Contd....

## Polling Station Level Election Results

### Winner, Runner-up and 3rd Party Position & Winning Margin According to Polling Stations in Nilanga Assembly in Assembly Election (AE) under Latur Parliamentary Constituency in Maharashtra (2019)

Polling Station Number	Winner Party	Winner Votes (%)	Runner-up Party	Runner-up Votes (%)	Winning Margin Votes (%)	Third Party	Third Party Votes (%)	Other Votes (%)
71	INC	319 (53.43)	BJP	224 (37.52)	95 (15.91)	VBA	40 (6.7)	14 (2.35)
72	INC	164 (46.07)	BJP	137 (38.48)	27 (7.59)	VBA	44 (12.36)	11 (3.09)
73	BJP	263 (61.74)	INC	131 (30.75)	132 (30.99)	VBA	24 (5.63)	8 (1.88)
74	BJP	247 (51.35)	INC	199 (41.37)	48 (9.98)	RASMARP	19 (3.95)	16 (3.33)
75	INC	226 (46.12)	BJP	171 (34.9)	55 (11.22)	VBA	77 (15.71)	16 (3.27)
76	BJP	314 (60.5)	VBA	119 (22.93)	195 (37.57)	INC	82 (15.8)	4 (0.77)
77	BJP	308 (44.64)	VBA	294 (42.61)	14 (2.03)	INC	74 (10.72)	14 (2.03)
78	BJP	346 (54.15)	VBA	145 (22.69)	201 (31.46)	INC	132 (20.66)	16 (2.5)
79	INC	376 (52.73)	BJP	214 (30.01)	162 (22.72)	VBA	105 (14.73)	18 (2.52)
80	BJP	326 (47.94)	INC	237 (34.85)	89 (13.09)	VBA	96 (14.12)	21 (3.09)
81	INC	258 (39.81)	BJP	245 (37.81)	13 (2)	VBA	128 (19.75)	17 (2.62)
82	BJP	340 (47.03)	INC	233 (32.23)	107 (14.8)	VBA	142 (19.64)	8 (1.11)
83	BJP	390 (54.7)	INC	191 (26.79)	199 (27.91)	VBA	119 (16.69)	13 (1.82)
84	BJP	441 (49.72)	INC	272 (30.67)	169 (19.05)	VBA	140 (15.78)	34 (3.83)
85	BJP	438 (62.13)	INC	226 (32.06)	212 (30.07)	VBA	26 (3.69)	15 (2.13)
86	BJP	288 (40.74)	INC	282 (39.89)	6 (0.85)	VBA	124 (17.54)	13 (1.84)
87	BJP	378 (57.01)	VBA	170 (25.64)	208 (31.37)	INC	84 (12.67)	31 (4.68)
88	BJP	437 (61.99)	VBA	139 (19.72)	298 (42.27)	INC	111 (15.74)	18 (2.55)
89	BJP	477 (78.97)	INC	99 (16.39)	378 (62.58)	VBA	20 (3.31)	8 (1.32)
90	BJP	306 (88.44)	INC	27 (7.8)	279 (80.64)	VBA	11 (3.18)	2 (0.58)
91	BJP	286 (72.41)	INC	54 (13.67)	232 (58.74)	VBA	40 (10.13)	15 (3.8)
92	BJP	352 (48.82)	VBA	301 (41.75)	51 (7.07)	INC	43 (5.96)	25 (3.47)
93	VBA	355 (59.27)	BJP	174 (29.05)	181 (30.22)	INC	47 (7.85)	23 (3.84)
94	BJP	295 (58.3)	INC	137 (27.08)	158 (31.22)	VBA	70 (13.83)	4 (0.79)
95	BJP	224 (46.19)	INC	185 (38.14)	39 (8.05)	VBA	71 (14.64)	5 (1.03)
96	BJP	420 (50.66)	INC	193 (23.28)	227 (27.38)	VBA	185 (22.32)	31 (3.74)
97	BJP	394 (54.42)	VBA	216 (29.83)	178 (24.59)	INC	103 (14.23)	11 (1.52)
98	BJP	284 (36.41)	VBA	254 (32.56)	30 (3.85)	INC	217 (27.82)	25 (3.21)
99	BJP	234 (44.91)	INC	146 (28.02)	88 (16.89)	VBA	128 (24.57)	13 (2.5)
100	BJP	161 (42.04)	INC	117 (30.55)	44 (11.49)	VBA	93 (24.28)	12 (3.13)
101	VBA	288 (36.88)	BJP	272 (34.83)	16 (2.05)	INC	201 (25.74)	20 (2.56)
102	BJP	435 (50)	INC	215 (24.71)	220 (25.29)	VBA	205 (23.56)	15 (1.72)
103	VBA	252 (44.44)	BJP	228 (40.21)	24 (4.23)	INC	77 (13.58)	10 (1.76)
104	BJP	213 (44.1)	VBA	170 (35.2)	43 (8.9)	INC	79 (16.36)	21 (4.35)
105	VBA	116 (37.79)	BJP	94 (30.62)	22 (7.17)	INC	83 (27.04)	14 (4.56)

Contd....

## Socio-Economic Amenities - Rural

### Access to Education Facilities

Particulars	Number of Villages (% of Population)				
	Available	Not Available	If Not Available (Distance of Nearest Facility)		
			A	B	C
Govt. Primary School	193 (100)	1 (0)	0 (0)	0 (0)	0 (0)
Private Primary School	10 (18)	184 (82)	0 (0)	0 (0)	0 (0)
Govt. Middle School	153 (94)	41 (6)	37 (5)	1 (0)	3 (1)
Private Middle School	2 (8)	192 (92)	0 (0)	0 (0)	0 (0)
Govt. Secondary School	72 (62)	122 (38)	41 (10)	25 (8)	34 (13)
Private Secondary School	3 (5)	191 (95)	16 (4)	4 (1)	0 (0)
Govt. Senior Secondary School	27 (35)	167 (65)	37 (11)	58 (27)	35 (14)
Private Senior Secondary School	0 (0)	194 (100)	25 (8)	12 (5)	0 (0)
Govt. Arts and Science Degree College	0 (0)	194 (100)	16 (6)	39 (20)	93 (53)
Private Arts and Science Degree College	0 (0)	194 (100)	4 (1)	24 (11)	18 (7)
Govt. Engineering College	0 (0)	194 (100)	6 (4)	18 (10)	119 (65)
Private Engineering College	0 (0)	194 (100)	1 (0)	7 (4)	43 (16)
Govt. Medicine College	0 (0)	194 (100)	1 (0)	6 (3)	168 (89)
Private Medicine College	0 (0)	194 (100)	0 (0)	1 (1)	18 (8)
Govt. Management Institute	0 (0)	194 (100)	1 (0)	6 (3)	168 (89)
Private Management Institute	0 (0)	194 (100)	0 (0)	1 (1)	18 (8)
Govt. Polytechnic	0 (0)	194 (100)	3 (2)	9 (4)	135 (65)
Private Polytechnic	0 (0)	194 (100)	0 (0)	6 (2)	41 (26)
Govt. Vocational Training School/ITI	2 (6)	192 (94)	14 (5)	47 (24)	123 (60)
Private Vocational Training School/ITI	2 (4)	192 (96)	0 (0)	2 (1)	5 (2)
Govt. Non Formal Training Centre	0 (0)	194 (100)	7 (3)	21 (12)	151 (77)
Private Non Formal Training Centre	0 (0)	194 (100)	0 (0)	8 (4)	7 (4)
Govt. School For Disabled	2 (7)	192 (93)	8 (4)	21 (11)	130 (58)
Private School For Disabled	0 (0)	194 (100)	1 (0)	15 (8)	17 (12)
Government Others	0 (0)	194 (100)	0 (0)	0 (0)	0 (0)
Private Others	17 (5)	177 (95)	0 (0)	0 (0)	0 (0)

Note : Distance A : Less than 5 km; B : Between 5-10 km; C : 10+ km.; Source : Data Analysis is based on 2011 Census.

## DISCLAIMER

The Terms of Use and Disclaimer of Datanet India Private Limited (hereinafter referred to as "Datanet") for use of this analysis report of **Nilanga Assembly Constituency (Nilanga Vidhan Sabha)** :-

1. **Assembly Factbook™** is a Registered Trade Mark owned by Datanet.
2. All the maps are sketched and graphical representation only and have not been drawn to the scale and also not to represent the actual geographical area or boundary of the unit.
3. The data for the aforesaid analysis is based on authentic sources and has been culled from the various publications of Census, CSO and NSSO for district and block level data, various central and state government departments, Central & State Elections Commissions and the concerned Returning Officers' releases, Electoral Rolls, Election results and allied publications, internal assessment, surveys, estimates and analysis. Therefore, certain adjustment of data at micro level may have been done to arrive closer to the macro data.
4. Data have been provided on an "As Is" and "As AVAILABLE" basis
5. The colours shown in the maps or diagram and charts of a particular party, alliance or AC are indicative and do not represent them.
6. This publication which includes maps, sheets, graphs and data would be the property under copyright of Datanet only. The user may use these for its internal study, analysis and research purposes. It's public display, re-selling or any commercial uses by the user are not allowed.
7. Datanet has taken due care and caution in compilation and processing of data and allied information, but does not guarantee the accuracy, adequacy or completeness of any information/analysis and will be not responsible for any errors or omissions or for the results obtained from the use of such information/analysis.
8. All the contents for the publication have been culled from various authentic sources and Datanet reasonably believes such sources to be reliable, but does not make any representations, express or implied as to the accuracy or fitness of use of such information. The information or contents of the information/analysis do not constitute advice and should not be relied upon in making (or refraining from making) any decision. Any reliance placed upon the information provided by Datanet is the sole responsibility and strictly at the user's risk.
9. In no event will Datanet be liable for any damages (including, without limitation, damages for loss of business projects, or loss of profits) arising in contract, tort or otherwise from the use of or inability to use any of its contents, or from any action taken (or refrained from being taken) as a result of using the analysis or any of its contents. Datanet its directors, owners, editors, officials, employees, distributor and agents or any associate will not be liable for any errors in the information contained or any consequences arising from the use of the contents of the provided information/analysis.
10. If any provision of these terms and conditions is held invalid or illegal or unenforceable for any reason by any court of competent jurisdiction, such provision shall be severed and the remainder of provisions of the terms and conditions shall continue in full force and effect as if the Term of Use had been executed with the invalid, illegal or unenforceable provision eliminated.
11. If there are any discrepancies in the information provided, please bring it to attention of Datanet for suitable rectification measures.

**Buy Online This Complete Book At  
Datanet India eBooks Store**

[www.indiastatpublications.com](http://www.indiastatpublications.com)

or go directly at

[http://www.indiastatpublications.com/  
Assembly\\_factbook/Maharashtra/Latur/ Nilanga](http://www.indiastatpublications.com/Assembly_factbook/Maharashtra/Latur/Nilanga)

 **india**stat**elections**

ISBN - 978-83-5293-305-1

