



Maharashtra

Assembly Factbook™

Udgir Assembly Constituency



Key Electoral Data of Udgir
Assembly Constituency (Vidhan Sabha)

Maharashtra

Assembly Factbook™

Udgir Assembly Constituency



Udgir Vidhan Sabha

Editor & Director

Dr. R.K. Thukral

Research Editor

Dr. Shafeeq Rahman

Compiled, Researched and Published by Datanet India Pvt. Ltd.

D-100, 1st Floor,

Okhla Industrial Area, Phase-I,

New Delhi- 110020.

Ph.: 91-11- 43580781-84

Email : support@indiastatpublications.com

Website : www.indiastatelections.com

Online Book Store :

www.indiastatpublications.com

Report No. : AFB/MH-237-0125

ISBN : 978-93-6237-360-1

First Edition : January, 2018

Eighth Updated Edition : January, 2025

Price : Rs.11500/-

US\$ 310

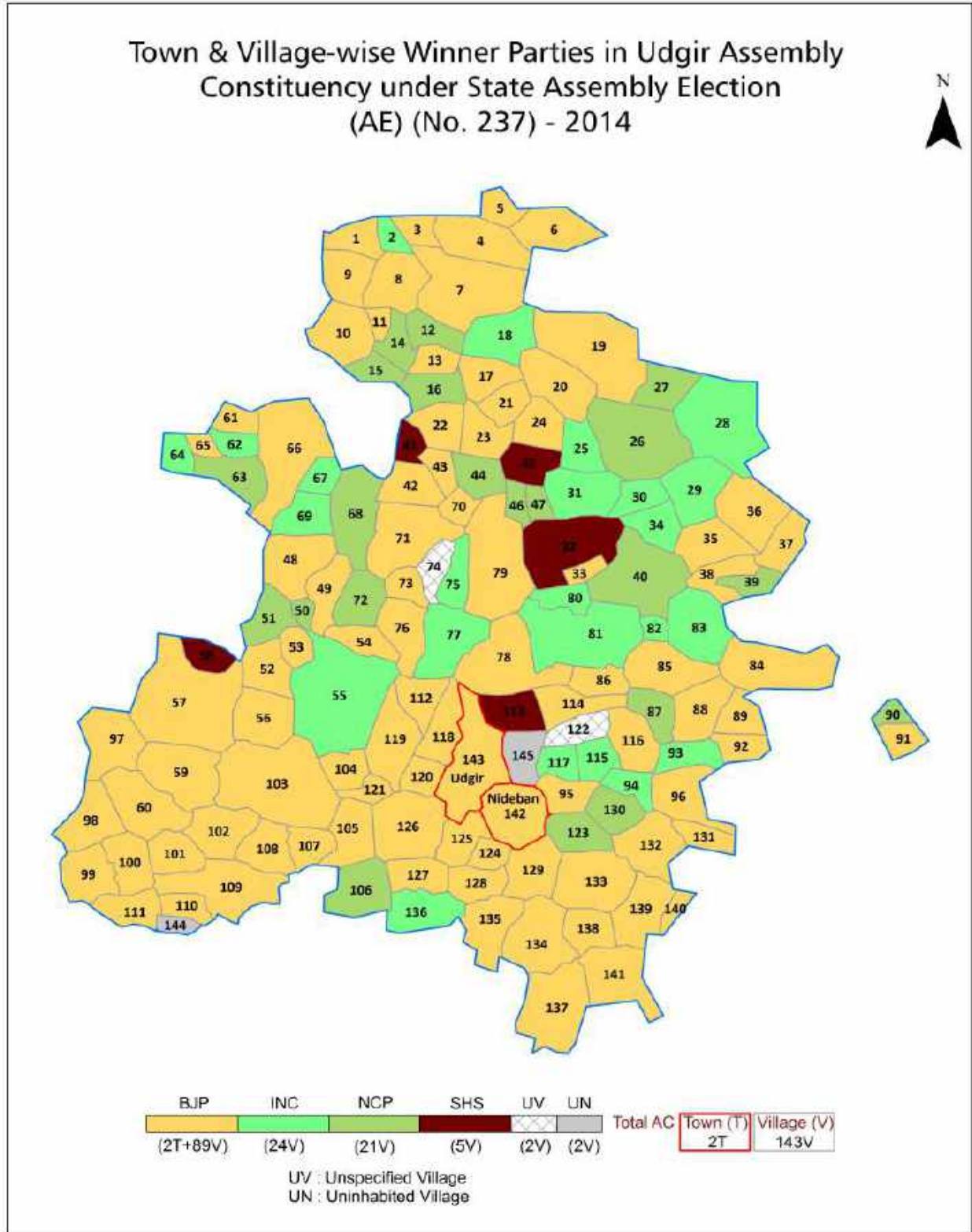
© Datanet India Pvt. Ltd.

All rights reserved. No part of this book may be reproduced, stored in a retrieval system or transmitted in any form or by any means, mechanical photocopying, photographing, scanning, recording or otherwise without the prior written permission of the publisher. Please refer to Disclaimer at page no. 230 for the use of this publication.

Printed in India

No.	Particulars	Page No.
	Introduction	
1	Assembly Constituency - (Vidhan Sabha) at a Glance Features of Assembly as per Delimitation Commission of India (2008)	1-2
	Location and Political Maps	
2	Location Map Boundaries of Assembly Constituency - (Vidhan Sabha) in District Boundaries of Assembly Constituency under Parliamentary Constituency - (Lok Sabha) Town & Village-wise Winner Parties- 2024-PE, 2024-AE, 2019-PE, 2019-AE, 2014-PE, 2014-AE and 2009-PE	3-10
	Administrative Setup (2011)	
3	District Sub-district Towns Villages Inhabited Villages Uninhabited Villages Village Panchayat Intermediate Panchayat	11-18
	Demographics (2011)	
4	Population Households Rural/Urban Population Towns and Villages by Population Size Sex Ratio (Total & 0-6 Years) Religious Population Social Population Literacy Rate	19-20
	Electoral Features	
5	Important Dates of Last Elections Held Electors by Gender Service Electors Voters Voters Turnout Polling Stations & Average Number of Electors per Polling Station Electors by Age Group Present Elected Representatives	21-26
	Historical Summary Election Results	
6	Vote Share of Major Parties Winning Margin (Number & Percentage) Polarity of Parties Summary Result of Assembly Segment of Parliamentary Elections 2024, 2019, 2014, 2009, 2004 and 1999 Summary Result of Assembly Elections 2024, 2019, 2014, 2009, 2004, 1999, 1995, 1990, 1985, 1980, 1978, 1972, 1967 and 1962	27-48
	Polling Station Level Election Results	
7	Name and Number of Polling Station 2024-PE, 2024-AE, 2019-PE, 2019-AE, 2014-PE, 2014-AE and 2009-PE Polling Station-wise Electors, Voters & Voters Turnout 2024-PE, 2024-AE, 2019-PE, 2019-AE, 2014-PE, 2014-AE and 2009-PE Polling Station wise Elections Results 2024-PE, 2024-AE, 2019-PE, 2019-AE, 2014-PE, 2014-AE and 2009-PE	49-208
	Share of Assembly Constituency	
8	Share of Assembly Constituency - (Vidhan Sabha) in State, District and Parliamentary Constituency - (Lok Sabha)	209
	Socio-Economic Amenities (2011)	
9	Access to Administrative Units Agricultural, Manufacturing and Industrial Commodities Demographic Indicators Education Health & Manpower Drinking Water Supply Sanitation Entertainment and Recreations Infrastructure Power Food Allocation Distribution and Marketing of Agriculture Commodities Infrastructure Transport and Road Infrastructure Communication Banking and Financial Services Land Use Irrigation Source	211-225
10	Abbreviation & Sources	227-228
11	Disclaimer	230

Location & Political Map



Administrative Setup

List of Village Panchayat & Intermediate Panchayat (Block) Name - 2011

Village Name	Village Panchayat Name	Intermediate Panchayat Name
Adolwadi	-	Udgir
Anapwadi	-	Udgir
Atnoor	Atnoor	Jalkot
Avalkonda	Avalkonda	Udgir
Bamni	Bamni	Udgir
Banshelki	Banshelki	Udgir
Belsangvi	Belsagavi	Jalkot
Belshakarga	Belshakarga	Udgir
Bhakaskheda	Bhakaskheda	Udgir
Borgaon Bk.	-	Udgir
Borgaon Kh.	Borgaon	Jalkot
Bortal Tanda	Nagalgaon	Udgir
Boyachiwadi	-	Udgir
Chandegaon	Chandegaon	Udgir
Chera	Chera	Jalkot
Chighali	Chighali	Udgir
Chimachiwadi	-	Udgir
Chincholi	Chincholi	Jalkot
Chondi	-	Udgir
Dangewadi	-	Udgir
Daul (H)	-	Udgir
Dawangaon	Dawangaon	Udgir
Deulwadi	-	Udgir
Dewarjan	Dewarjan	Udgir
Dhadaknal	-	Udgir
Dhamangaon	Dhamangaon	Jalkot
Dhondi Hipparga	Dhondi Hipparga	Udgir
Dhondwadi (Ghonsi)	Ghonsi	Jalkot
Dhorsangvi	Dhorsanghavi	Jalkot

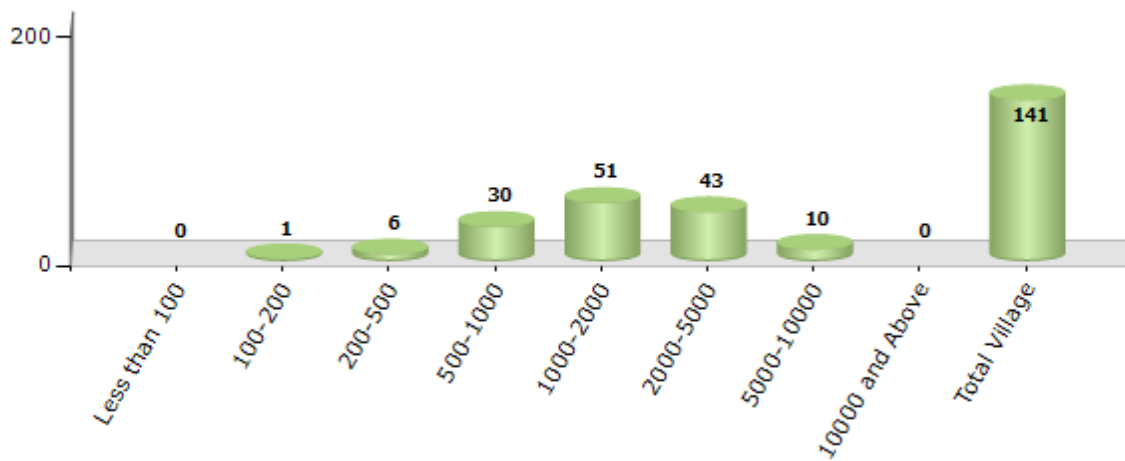
Contd....

Demographics

Number of Villages by Population Size - 2011

Less than 100	100-200	200-500	500-1000	1000-2000	2000-5000	5000-10000	10000 and Above	Total Village
0	1	6	30	51	43	10	0	141

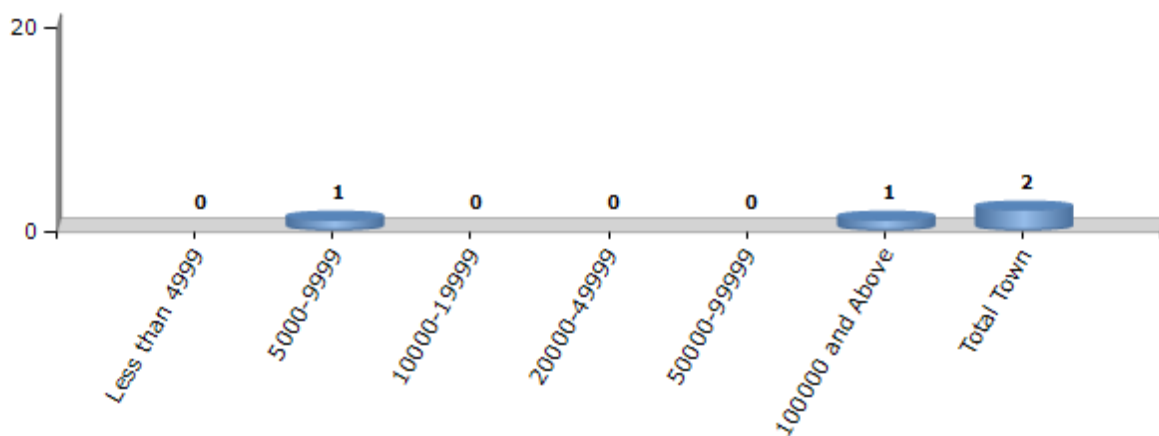
Number of Villages by Population Size - 2011



Number of Towns by Population Size - 2011

Less than 4999	5000-9999	10000-19999	20000-49999	50000-99999	100000 and Above	Total Town
0	1	0	0	0	1	2

Number of Towns by Population Size - 2011

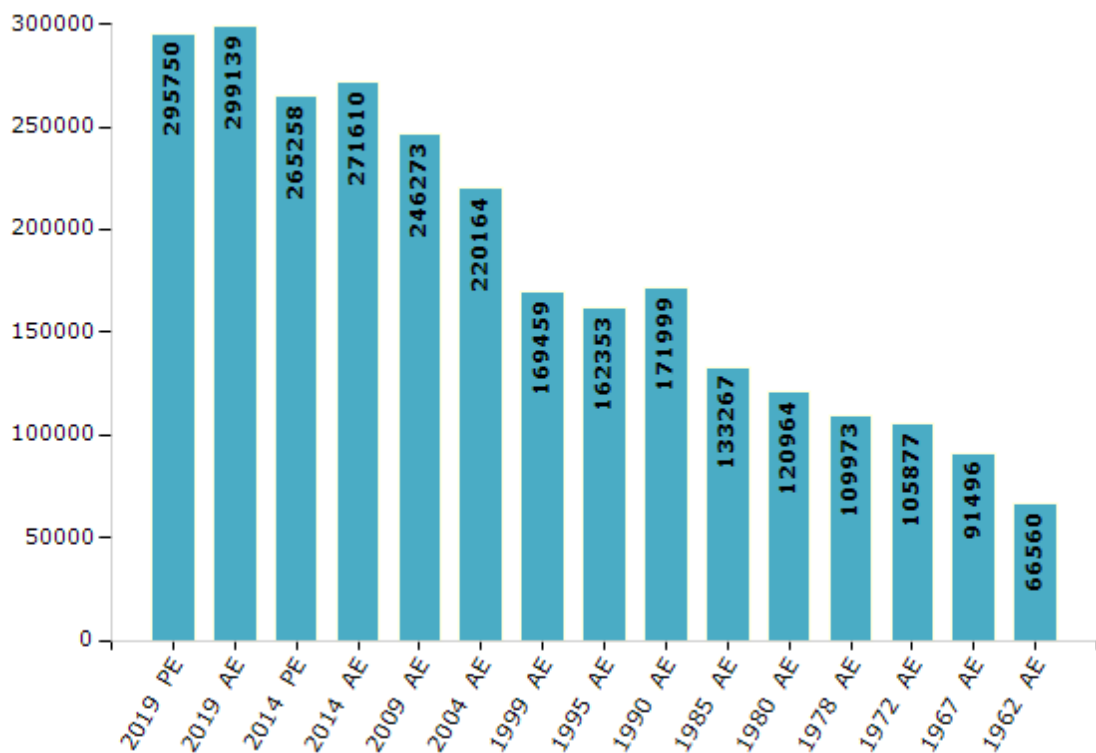


Electoral Features

Electors by Male & Female

Year	Male	Female	Others	Total	Year	Male	Female	Others	Total
2019 PE	157463	138287	0	295750	1999 AE	87155	82304	-	169459
2019 AE	158946	140193	0	299139	1995 AE	82509	79844	-	162353
2014 PE	142893	122365	0	265258	1990 AE	88642	83357	-	171999
2014 AE	145613	125997	0	271610	1985 AE	67312	65955	-	133267
2009 PE	-	-	-	-	1980 AE	61439	59525	-	120964
2009 AE	130372	115901	-	246273	1978 AE	55579	54394	-	109973
2004 PE	-	-	-	-	1972 AE	53711	52166	-	105877
2004 AE	114528	105636	-	220164	1967 AE	-	-	-	91496
1999 PE	-	-	-	-	1962 AE	-	-	-	66560

Number of Electors



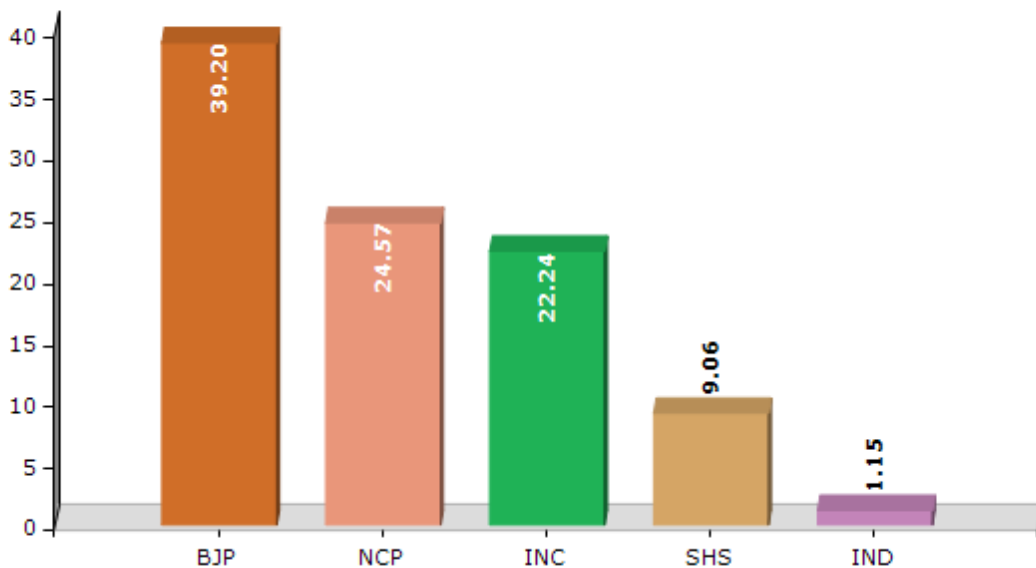
Note : AE : Assembly Election, PE : Assembly Segment of Parliamentary Election

Historical Summary Election Results

Summary Result of Assembly Election - 2014

Candidate Name	Party	Votes	Votes %
Sudhakar Sangram Bhalerao	BJP	66686	39.2
Sanjay Baburao Bansode	NCP	41792	24.57
Prof. Ramkishan Bhimrao Sonkamble	INC	37837	22.24
Adavale Ramchandra Madhavrao	SHS	15418	9.06
Gaikwad Madankumar Rajendra	IND	1958	1.15
Sangave Nivrutti Sambhaji	SP	1465	0.86
Shilpa Kondiba Shinde	IND	783	0.46
Adv. Kokne Shivaji Laxman	MNS	698	0.41
Laxmi Ramji Gilche	BMUP	632	0.37
Aambegave Dilip Nagorao	BSP	577	0.34
Shobha Bhagwan Suryawanshi	APoI	547	0.32
Aacharya Vishnu Sopanrao	ARP	454	0.27
Vilas Ramrao Mahalinge	IND	301	0.18
	NOTA	955	0.56

Votes Percentage of Top Parties - 2014



Polling Station Level Election Results

Number and Name of Polling Stations (PS) (2019 AE)

Number of Polling Stations	Name of Polling Stations	Number of Polling Stations	Name of Polling Stations
1	Z. P. Pra. Sha. Vadaganv	22	Z. P. Pra. Sha. Yaladara
2	Z. P. Pra. Sha. Soraga	23	Z. P. Pra. Sha. Jagalapur Bu.
3	Z. P. Pra. Sha. Sheladara	24	Z. P. Pra. Sha. Jagalapur Bu.
4	Z. P. Pra. Sha. Umaraga Retu	25	Z. P. Pra. Sha. Jiraga
5	Z. P. Pra. Sha. Umaraga Retu	26	Z. P. Pra. Sha. Dhorasangavi
6	Z. P. Pra. Sha. Chera	27	Z. P. Pra. Sha. Viral
7	Z. P. Pra. Sha. Chera West Side	28	Z. P. Pra. Shala Karanji
8	Z. P. Pra. Sha. Vanjaravada Uttar Side	29	Z. P. Pra. Shala Patoda Bu.
9	Z. P. Pra. Sha. Vanjaravada Dakshin Side	30	Z P P S Patoda Bk South Side
10	Z. P. Pra. Sha. Vanjaravada MadhyaSide	31	Z. P. Pra. Sha. Patoda Bu.
11	Z. P. Pra. Shala Hokarna	32	Krushu Utpannabajar Samiti Jalakot
12	Z. P. Pra. Shala Hokarna	33	Z. P. Pra. Shala Jalakot East Side
13	Z. P. Pra. Sha. Umaradara	34	Z. P. Pra. Shala Jalakot Dakshin Side
14	Z. P. Pra. Sha. Kekatasindagi	35	Z. P. Pra. Shala Jalakot Uttar Side
15	Z. P. Pra. Sha. Chatewadi	36	Z. P. Pra. Shala Jalakot Uttar Side
16	Z. P. Pra. Sha. Kunaki	37	Z. P. Pra. Shala Jalakot West Side
17	Z. P. Pra. Shala Kunuki	38	Gat Sadhan Kendra Jalkot
18	Z. P. Pra. Sha. Dhamanaganv East Side	39	Z. P. Kanya Pra. Sha. Halad Vadhavana
19	Z. P. Pra. Sha. Dhamanaganv West Side	40	Z. P. Pra. Shala Ravanakola
20	Z. P. Pra. Sha. Domag	41	Z. P. Pra. Shala Ravanakola
21	Z. P. Pra. Sha. Havaraga	42	Z. P. Pra. Shala Malahipparaga West Side

Contd....

Polling Station Level Election Results

Polling Station-wise Votes Secured by Overall Top Five Parties in Udgir Assembly in Assembly Election (AE) under Latur Parliamentary Constituency in Maharashtra (2019)

Number of Polling Station	Winner - Bansode Sanjay Baburao (NCP)	Runner-up - Anil Sadashiv Kamble (BJP)	3rd - Atul Abhimanyu Dhaware (VBA)	4th - Kashinath Gunaji Kale (BSP)	5th - Sanjay Sopanrao Kamble (BVA)	NOTA	Other	Total Votes Secured
36	254	51	17	0	1	1	14	338
37	341	145	1	1	1	3	7	499
38	504	131	4	2	2	8	10	661
39	282	164	38	3	2	3	12	504
40	569	175	12	7	6	5	10	784
41	434	88	1	5	5	4	9	546
42	240	341	9	5	0	0	3	598
43	366	347	42	6	0	7	13	781
44	127	83	19	6	0	10	6	251
45	259	146	7	1	3	1	5	422
46	250	353	20	7	0	3	7	640
47	308	185	10	3	0	1	8	515
48	219	271	1	1	0	0	2	494
49	149	206	3	3	1	2	2	366
50	84	147	1	1	0	0	0	233
51	201	329	4	1	0	4	4	543
52	281	289	4	6	1	5	9	595
53	462	89	6	0	2	2	8	569
54	204	273	9	6	0	1	6	499
55	324	163	14	3	2	5	8	519
56	245	142	8	2	1	2	2	402
57	147	156	1	1	0	1	4	310
58	371	286	8	10	2	1	5	683
59	74	54	2	0	0	1	3	134
60	366	345	10	3	4	3	4	735
61	367	393	4	10	2	5	13	794
62	378	429	15	4	0	6	22	854
63	236	426	2	2	0	7	7	680
64	111	78	0	1	0	3	2	195
65	460	164	92	7	2	7	20	752
66	439	269	24	5	2	4	10	753
67	266	246	39	3	2	4	11	571
68	425	325	5	3	2	3	5	768
69	137	143	3	1	2	3	2	291
70	162	88	0	2	3	0	2	257

Contd....

Polling Station Level Election Results

Winner, Runner-up and 3rd Party Position & Winning Margin According to Polling Stations in Udgir Assembly in Assembly Election (AE) under Latur Parliamentary Constituency in Maharashtra (2019)

Polling Station Number	Winner Party	Winner Votes (%)	Runner-up Party	Runner-up Votes (%)	Winning Margin Votes (%)	Third Party	Third Party Votes (%)	Other Votes (%)
71	NCP	232 (56.31)	BJP	174 (42.23)	58 (14.08)	VBA	1 (0.24)	5 (1.21)
72	NCP	306 (72.17)	BJP	96 (22.64)	210 (49.53)	VBA	5 (1.18)	17 (4.01)
73	NCP	267 (50.38)	BJP	251 (47.36)	16 (3.02)	VBA	4 (0.75)	8 (1.51)
74	NCP	422 (66.56)	BJP	170 (26.81)	252 (39.75)	VBA	17 (2.68)	25 (3.94)
75	NCP	410 (61.93)	BJP	241 (36.4)	169 (25.53)	VBA	3 (0.45)	8 (1.21)
76	NCP	362 (49.86)	BJP	299 (41.18)	63 (8.68)	VBA	25 (3.44)	40 (5.51)
77	NCP	292 (72.1)	BJP	91 (22.47)	201 (49.63)	VBA	14 (3.46)	8 (1.98)
78	NCP	257 (61.05)	BJP	144 (34.2)	113 (26.85)	VBA	12 (2.85)	8 (1.9)
79	NCP	256 (64.97)	BJP	123 (31.22)	133 (33.75)	VBA	5 (1.27)	10 (2.54)
80	NCP	235 (63.34)	BJP	109 (29.38)	126 (33.96)	BVA	9 (2.43)	18 (4.85)
81	BJP	301 (55.84)	NCP	214 (39.7)	87 (16.14)	VBA	10 (1.86)	14 (2.6)
82	NCP	482 (62.52)	BJP	256 (33.2)	226 (29.32)	VBA	7 (0.91)	26 (3.37)
83	BJP	363 (52.99)	NCP	287 (41.9)	76 (11.09)	BSP	5 (0.73)	30 (4.38)
84	NCP	323 (51.03)	BJP	268 (42.34)	55 (8.69)	VBA	6 (0.95)	36 (5.69)
85	BJP	341 (55.45)	NCP	265 (43.09)	76 (12.36)	BSP	3 (0.49)	6 (0.98)
86	BJP	300 (65.79)	NCP	141 (30.92)	159 (34.87)	VBA	6 (1.32)	9 (1.97)
87	NCP	395 (53.96)	BJP	299 (40.85)	96 (13.11)	BSP	10 (1.37)	28 (3.83)
88	BJP	166 (51.71)	NCP	145 (45.17)	21 (6.54)	BSP	2 (0.62)	8 (2.49)
89	NCP	269 (52.85)	BJP	222 (43.61)	47 (9.24)	VBA	4 (0.79)	14 (2.75)
90	BJP	230 (57.5)	NCP	158 (39.5)	72 (18)	BSP	3 (0.75)	9 (2.25)
91	NCP	317 (62.16)	BJP	163 (31.96)	154 (30.2)	BVA	6 (1.18)	24 (4.71)
92	NCP	247 (55.51)	BJP	170 (38.2)	77 (17.31)	VBA	12 (2.7)	16 (3.6)
93	NCP	338 (51.76)	BJP	288 (44.1)	50 (7.66)	VBA	6 (0.92)	21 (3.22)
94	BJP	327 (51.66)	NCP	290 (45.81)	37 (5.85)	BSP	5 (0.79)	11 (1.74)
95	NCP	212 (54.08)	BJP	174 (44.39)	38 (9.69)	VBA	1 (0.26)	5 (1.28)
96	BJP	278 (63.62)	NCP	134 (30.66)	144 (32.96)	VBA	16 (3.66)	9 (2.06)
97	NCP	301 (57.77)	BJP	186 (35.7)	115 (22.07)	VBA	12 (2.3)	22 (4.22)
98	NCP	71 (50.71)	BJP	65 (46.43)	6 (4.28)	VBA	1 (0.71)	3 (2.14)
99	BJP	379 (51.99)	NCP	312 (42.8)	67 (9.19)	BSP	5 (0.69)	33 (4.53)
100	BJP	173 (55.99)	NCP	128 (41.42)	45 (14.57)	BSP	4 (1.29)	4 (1.29)
101	NCP	331 (58.27)	BJP	215 (37.85)	116 (20.42)	VBA	5 (0.88)	17 (2.99)
102	NCP	337 (74.39)	BJP	107 (23.62)	230 (50.77)	VBA	2 (0.44)	7 (1.55)
103	NCP	290 (55.88)	BJP	198 (38.15)	92 (17.73)	BSP	6 (1.16)	25 (4.82)
104	NCP	435 (64.44)	BJP	212 (31.41)	223 (33.03)	VBA	16 (2.37)	12 (1.78)
105	NCP	427 (80.41)	BJP	74 (13.94)	353 (66.47)	VBA	5 (0.94)	25 (4.71)

Contd....

Socio-Economic Amenities - Rural

Access to Education Facilities

Particulars	Number of Villages (% of Population)				
	Available	Not Available	If Not Available (Distance of Nearest Facility)		
			A	B	C
Govt. Primary School	141 (100)	0 (0)	0 (0)	0 (0)	0 (0)
Private Primary School	9 (12)	132 (88)	0 (0)	0 (0)	0 (0)
Govt. Middle School	111 (93)	30 (7)	22 (5)	1 (0)	3 (1)
Private Middle School	7 (8)	134 (92)	1 (0)	1 (0)	0 (0)
Govt. Secondary School	68 (71)	73 (29)	9 (4)	7 (2)	23 (8)
Private Secondary School	7 (8)	134 (92)	22 (9)	5 (1)	3 (1)
Govt. Senior Secondary School	26 (37)	115 (63)	6 (4)	27 (14)	16 (7)
Private Senior Secondary School	5 (9)	136 (91)	22 (10)	24 (12)	16 (9)
Govt. Arts and Science Degree College	0 (0)	141 (100)	6 (6)	13 (8)	42 (37)
Private Arts and Science Degree College	0 (0)	141 (100)	10 (5)	31 (18)	39 (25)
Govt. Engineering College	0 (0)	141 (100)	6 (8)	5 (2)	23 (16)
Private Engineering College	0 (0)	141 (100)	2 (1)	12 (9)	93 (64)
Govt. Medicine College	0 (0)	141 (100)	6 (8)	7 (4)	47 (35)
Private Medicine College	0 (0)	141 (100)	2 (1)	6 (6)	73 (47)
Govt. Management Institute	0 (0)	141 (100)	6 (8)	7 (4)	47 (35)
Private Management Institute	0 (0)	141 (100)	2 (1)	6 (6)	73 (47)
Govt. Polytechnic	0 (0)	141 (100)	4 (5)	8 (6)	51 (39)
Private Polytechnic	0 (0)	141 (100)	3 (2)	6 (6)	69 (44)
Govt. Vocational Training School/ITI	1 (3)	140 (97)	5 (5)	24 (17)	82 (55)
Private Vocational Training School/ITI	1 (3)	140 (97)	1 (0)	7 (6)	21 (13)
Govt. Non Formal Training Centre	0 (0)	141 (100)	5 (5)	17 (13)	82 (61)
Private Non Formal Training Centre	0 (0)	141 (100)	1 (0)	8 (5)	28 (16)
Govt. School For Disabled	0 (0)	141 (100)	6 (7)	7 (3)	63 (48)
Private School For Disabled	0 (0)	141 (100)	4 (2)	18 (14)	43 (25)
Government Others	0 (0)	141 (100)	0 (0)	0 (0)	0 (0)
Private Others	4 (1)	137 (99)	0 (0)	0 (0)	0 (0)

Note : Distance A : Less than 5 km; B : Between 5-10 km; C : 10+ km.; Source : Data Analysis is based on 2011 Census.

DISCLAIMER

The Terms of Use and Disclaimer of Datanet India Private Limited (hereinafter referred to as "Datanet") for use of this analysis report of **Udgir Assembly Constituency (Udgir Vidhan Sabha)** :-

1. **Assembly Factbook™** is a Registered Trade Mark owned by Datanet.
2. All the maps are sketched and graphical representation only and have not been drawn to the scale and also not to represent the actual geographical area or boundary of the unit.
3. The data for the aforesaid analysis is based on authentic sources and has been culled from the various publications of Census, CSO and NSSO for district and block level data, various central and state government departments, Central & State Elections Commissions and the concerned Returning Officers' releases, Electoral Rolls, Election results and allied publications, internal assessment, surveys, estimates and analysis. Therefore, certain adjustment of data at micro level may have been done to arrive closer to the macro data.
4. Data have been provided on an "As Is" and "As AVAILABLE" basis
5. The colours shown in the maps or diagram and charts of a particular party, alliance or AC are indicative and do not represent them.
6. This publication which includes maps, sheets, graphs and data would be the property under copyright of Datanet only. The user may use these for its internal study, analysis and research purposes. It's public display, re-selling or any commercial uses by the user are not allowed.
7. Datanet has taken due care and caution in compilation and processing of data and allied information, but does not guarantee the accuracy, adequacy or completeness of any information/analysis and will be not responsible for any errors or omissions or for the results obtained from the use of such information/analysis.
8. All the contents for the publication have been culled from various authentic sources and Datanet reasonably believes such sources to be reliable, but does not make any representations, express or implied as to the accuracy or fitness of use of such information. The information or contents of the information/analysis do not constitute advice and should not be relied upon in making (or refraining from making) any decision. Any reliance placed upon the information provided by Datanet is the sole responsibility and strictly at the user's risk.
9. In no event will Datanet be liable for any damages (including, without limitation, damages for loss of business projects, or loss of profits) arising in contract, tort or otherwise from the use of or inability to use any of its contents, or from any action taken (or refrained from being taken) as a result of using the analysis or any of its contents. Datanet its directors, owners, editors, officials, employees, distributor and agents or any associate will not be liable for any errors in the information contained or any consequences arising from the use of the contents of the provided information/analysis.
10. If any provision of these terms and conditions is held invalid or illegal or unenforceable for any reason by any court of competent jurisdiction, such provision shall be severed and the remainder of provisions of the terms and conditions shall continue in full force and effect as if the Term of Use had been executed with the invalid, illegal or unenforceable provision eliminated.
11. If there are any discrepancies in the information provided, please bring it to attention of Datanet for suitable rectification measures.

Buy Online This Complete Book At
Datanet India eBooks Store

www.indiastatpublications.com

or go directly at

[http://www.indiastatpublications.com/
Assembly_factbook/Maharashtra/Latur/ Udgir](http://www.indiastatpublications.com/Assembly_factbook/Maharashtra/Latur/Udgir)

i indiastat**elections**



9 789352 933631