



Maharashtra

Assembly Factbook™

Karmala Assembly Constituency



Key Electoral Data of Karmala
Assembly Constituency (Vidhan Sabha)

Maharashtra

Assembly Factbook™

Karmala Assembly Constituency



Karmala Vidhan Sabha

Editor & Director

Dr. R.K. Thukral

Research Editor

Dr. Shafeeq Rahman

Compiled, Researched and Published by Datanet India Pvt. Ltd.

D-100, 1st Floor,

Okhla Industrial Area, Phase-I,
New Delhi- 110020.

Ph.: 91-11- 43580781-84

Email : support@indiastatpublications.com

Website : www.indiastatelections.com

Online Book Store :

www.indiastatpublications.com

Report No. : AFB/MH-244-0125

ISBN : 978-93-5293-253-5

First Edition : January, 2018

Eighth Updated Edition : January, 2025

Price : Rs.11500/-

US\$ 310

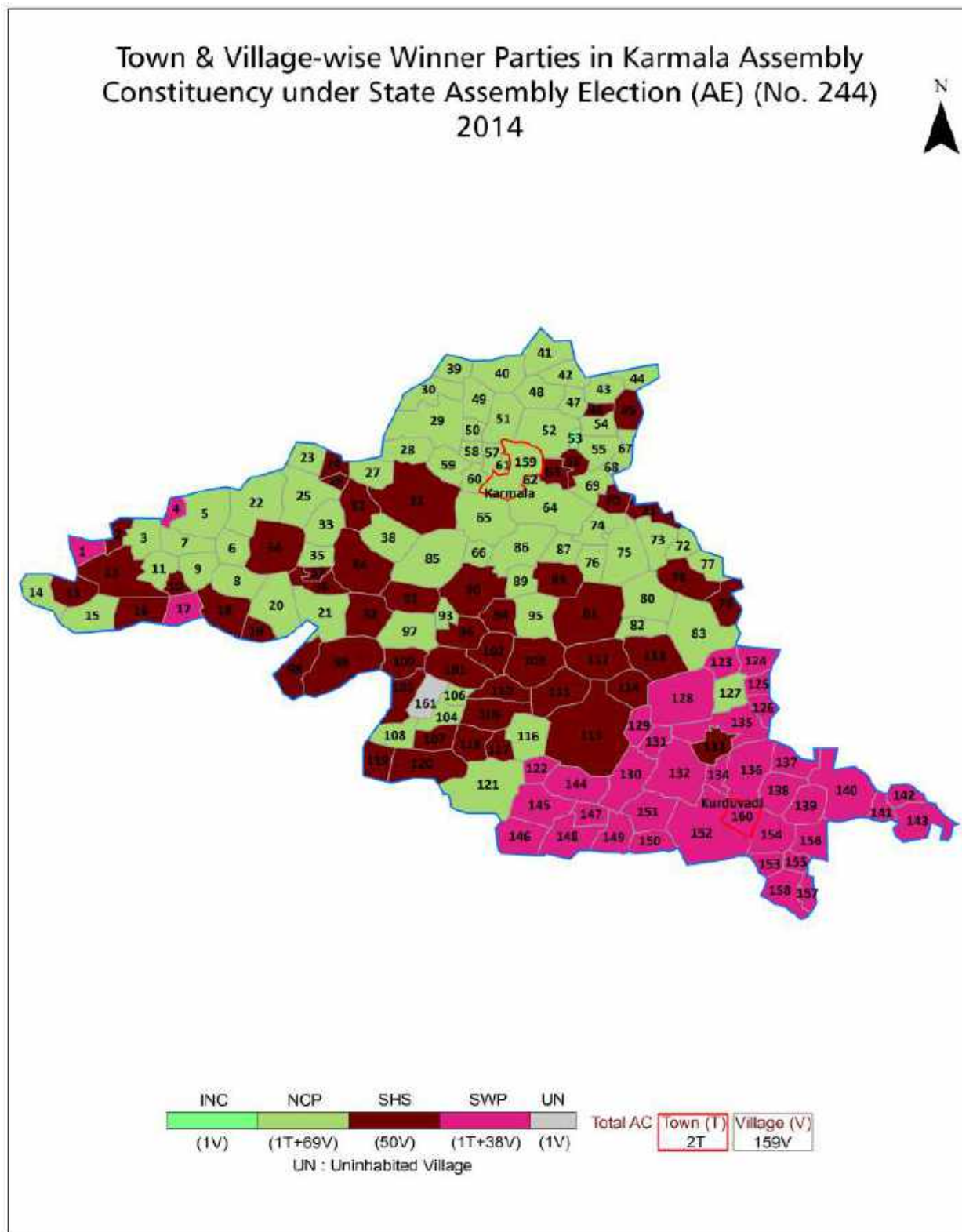
© Datanet India Pvt. Ltd.

All rights reserved. No part of this book may be reproduced, stored in a retrieval system or transmitted in any form or by any means, mechanical photocopying, photographing, scanning, recording or otherwise without the prior written permission of the publisher. Please refer to Disclaimer at page no. 204 for the use of this publication.

Printed in India

No.	Particulars	Page No.
	Introduction	
1	Assembly Constituency - (Vidhan Sabha) at a Glance Features of Assembly as per Delimitation Commission of India (2008)	1-2
	Location and Political Maps	
2	Location Map Boundaries of Assembly Constituency - (Vidhan Sabha in District Boundaries of Assembly Constituency under Parliamentary Constituency - (Lok Sabha) Town & Village-wise Winner Parties- 2024-PE, 2024-AE, 2019-PE, 2019-AE, 2014-PE and 2014-AE	3-10
	Administrative Setup (2011)	
3	District Sub-district Towns Villages Inhabited Villages Uninhabited Villages Village Panchayat Intermediate Panchayat	11-19
	Demographics (2011)	
4	Population Households Rural/Urban Population Towns and Villages by Population Size Sex Ratio (Total & 0-6 Years) Religious Population Social Population Literacy Rate	20-21
	Electoral Features	
5	Important Dates of Last Elections Held Electors by Gender Service Electors Voters Voters Turnout Polling Stations & Average Number of Electors per Polling Station Electors by Age Group Present Elected Representatives	22-27
	Historical Summary Election Results	
6	Vote Share of Major Parties Winning Margin (Number & Percentage Polarity of Parties Summary Result of Assembly Segment of Parliamentary Elections 2024, 2019, 2014, 2009, 2004 and 1999 Summary Result of Assembly Elections 2024, 2019, 2014, 2009, 2004, 1999, 1995, 1990, 1985, 1980, 1978, 1972, 1967 and 1962	28-50
	Polling Station Level Election Results	
7	Name and Number of Polling Station 2024-PE, 2024-AE, 2019-PE, 2019-AE, 2014-PE and 2014-AE Polling Station-wise Electors, Voters & Voters Turnout 2024-PE, 2024-AE, 2019-PE, 2019-AE, 2014-PE and 2014-AE Polling Station wise Elections Results 2024-PE, 2024-AE, 2019-PE, 2019-AE, 2014-PE & 2014-AE	51-182
	Share of Assembly Constituency	
8	Share of Assembly Constituency - (Vidhan Sabha) in State, District and Parliamentary Constituency - (Lok Sabha)	183
	Socio-Economic Amenities (2011)	
9	Access to Administrative Units Agricultural, Manufacturing and Industrial Commodities Demographic Indicators Education Health & Manpower Drinking Water Supply Sanitation Entertainment and Recreations Infrastructure Power Food Allocation Distribution and Marketing of Agriculture Commodities Infrastructure Transport and Road Infrastructure Communication Banking and Financial Services Land Use Irrigation Source	185-199
10	Abbreviation & Sources	201-202
11	Disclaimer	204

Location & Political Map



Administrative Setup

List of Village Panchayat & Intermediate Panchayat (Block) Name - 2011

Village Name	Village Panchayat Name	Intermediate Panchayat Name
Akulgaon	-	Madha
Aljapur	-	Karmala
Alsunde	Alsunde	Karmala
Ambad	-	Madha
Anjandoh	-	Karmala
Arjunnagar	Arjunngar	Karmala
Awati	Awati	Karmala
Badalewadi	-	Madha
Balewadi	-	Karmala
Barloni	Barloni	Madha
Bhagatwadi	Bhagatwadi	Karmala
Bhalavni	-	Karmala
Bhalewadi	Bhalewadi	Karmala
Bhilarwadi	Bhilarwadi	Karmala
Bhivarwadi (N.V.)	Wangi	Karmala
Bhogewadi	Bhogewadi	Madha
Bhosare	-	Madha
Bhose	Bhose	Karmala
Bitargaon (Shrigonde)	-	Karmala
Bitargaon (Wangi)	Bitargaon	Karmala
Bitergaon	Bitergaon	Madha
Borgaon	Borgaon	Karmala
Chikhalthan	Chikhalthan	Karmala
Chinchgaon	-	Madha
Chobhepimpri	Chobhepimpri	Madha
Dahigaon	Dahigaon	Karmala
Dahiwali	-	Madha
Delwadi	Delwadi	Karmala
Deolali	Deolali	Karmala

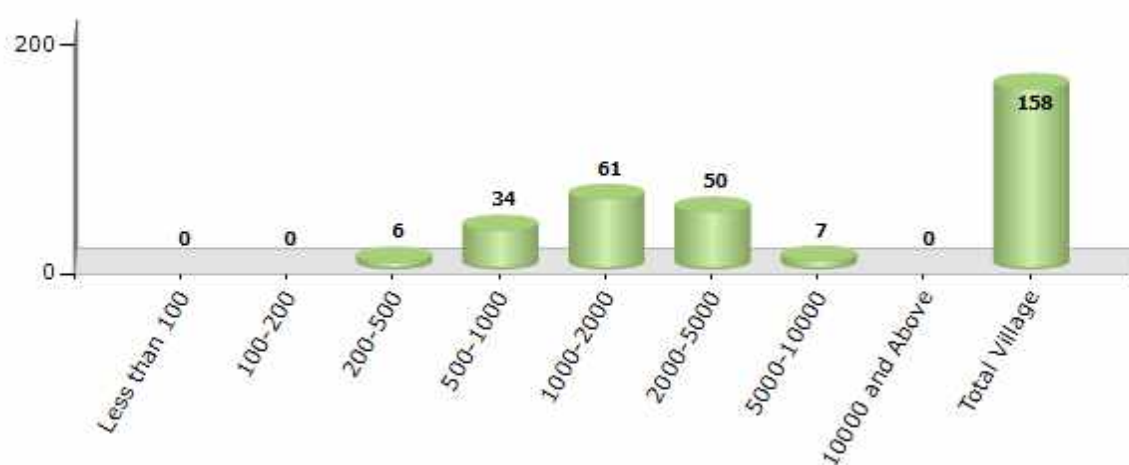
Contd....

Demographics

Number of Villages by Population Size - 2011

Less than 100	100-200	200-500	500-1000	1000-2000	2000-5000	5000-10000	10000 and Above	Total Village
0	0	6	34	61	50	7	0	158

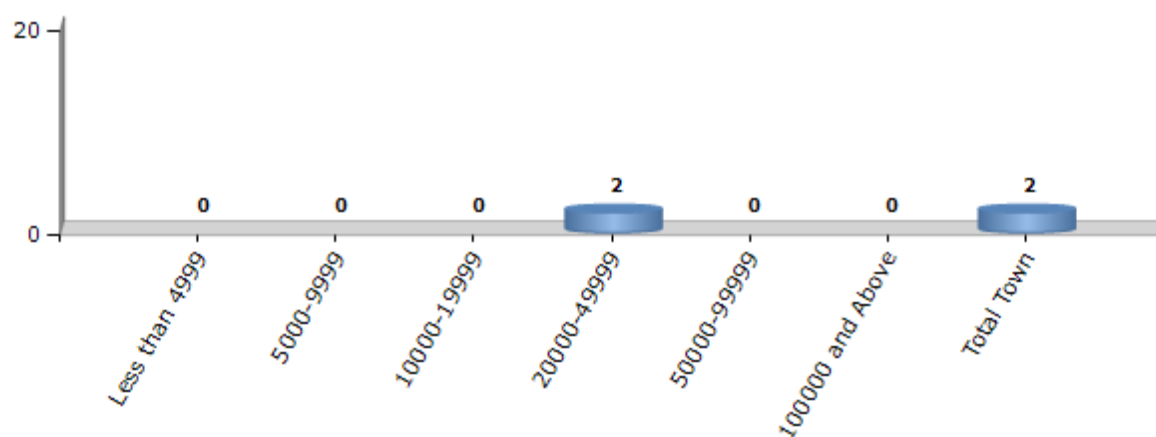
Number of Villages by Population Size - 2011



Number of Towns by Population Size - 2011

Less than 4999	5000-9999	10000-19999	20000-49999	50000-99999	100000 and Above	Total Town
0	0	0	2	0	0	2

Number of Towns by Population Size - 2011



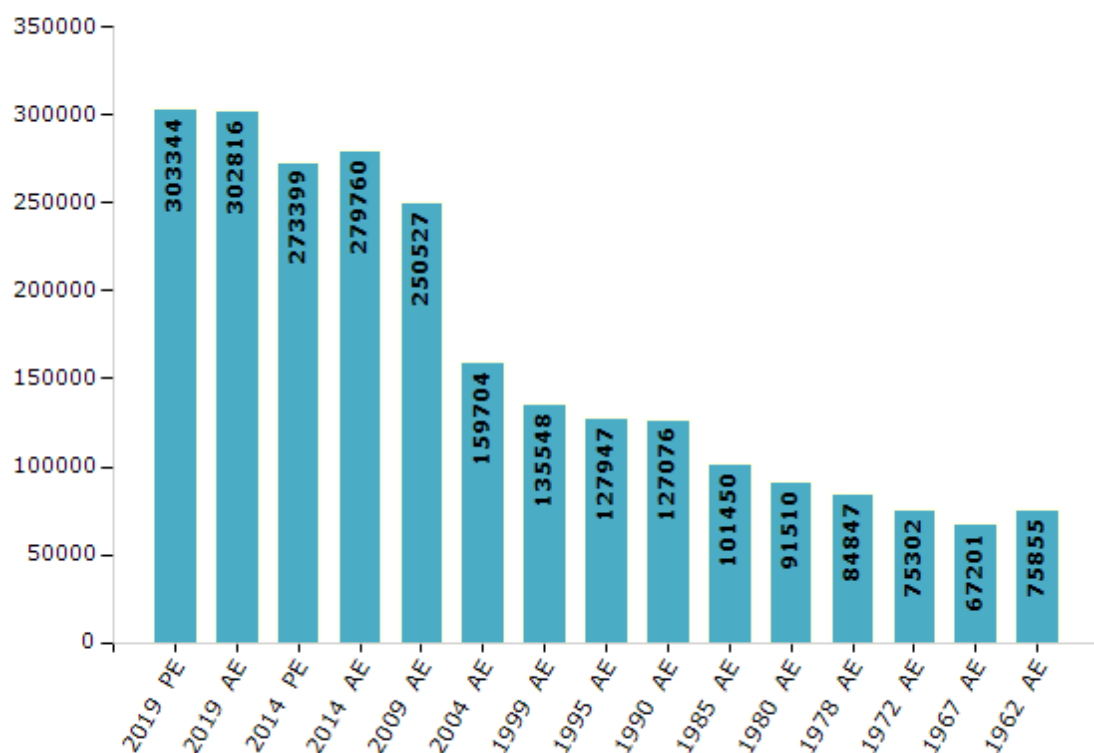
Electoral Features

Electors by Male & Female

Year	Male	Female	Others	Total
2019 PE	161160	142184	0	303344
2019 AE	160730	142084	2	302816
2014 PE	146574	126825	0	273399
2014 AE	149769	129991	0	279760
2009 PE	-	-	-	-
2009 AE	132006	118521	-	250527
2004 PE	-	-	-	-
2004 AE	83479	76225	-	159704
1999 PE	-	-	-	-

Year	Male	Female	Others	Total
1999 AE	70751	64797	-	135548
1995 AE	66349	61598	-	127947
1990 AE	65647	61429	-	127076
1985 AE	51699	49751	-	101450
1980 AE	46584	44926	-	91510
1978 AE	43109	41738	-	84847
1972 AE	37893	37409	-	75302
1967 AE	-	-	-	67201
1962 AE	-	-	-	75855

Number of Electors



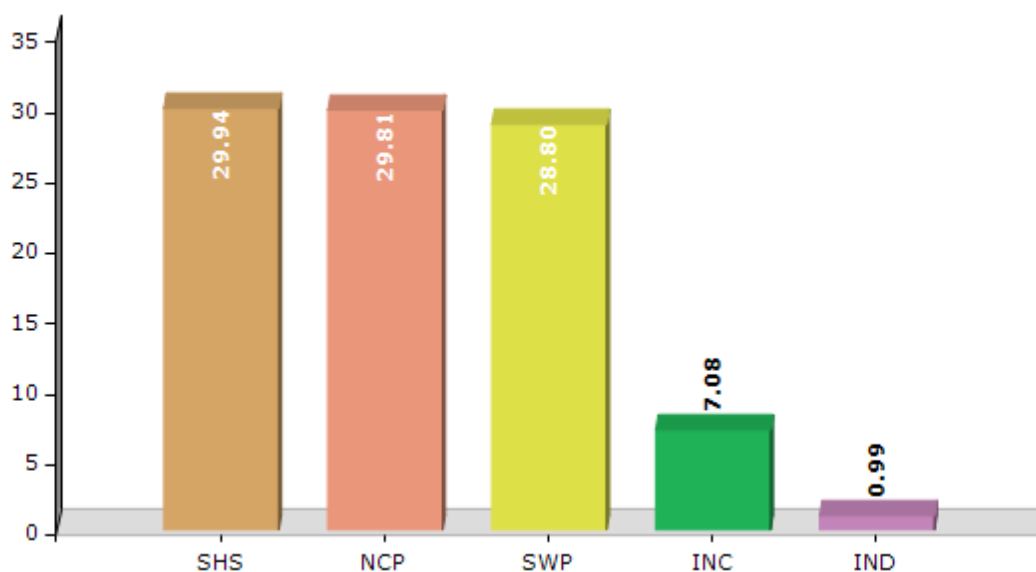
Note : AE : Assembly Election, PE : Assembly Segment of Parliamentary Election

Historical Summary Election Results

Summary Result of Assembly Election - 2014

Candidate Name	Party	Votes	Votes %
Patil Narayan Govindrao	SHS	60674	29.94
Bagal Rashmee Digambar	NCP	60417	29.81
Shinde Sanjay Vitthalrao	SWP	58377	28.8
Jaywantrao Namdevrao Jagtap	INC	14348	7.08
Shinde Sanjay Mahadev	IND	2000	0.99
Jaleendar Gokool Jadhav	MNS	1146	0.57
Bhise Hanumant Kisan	BMUP	1142	0.56
Kamble Roheedas Rajaram	BSP	1131	0.56
Parmeshwar Dattatray Talekar	IND	672	0.33
Shahu Shamrav Fartade	IND	568	0.28
Shinde Sanjay Namdev	IND	552	0.27
Santosh Laxman Salunke	HiPPa	407	0.2
Sanjay Limbraj Shinde	IND	262	0.13
Rahul Bapurao Deshmukh	IND	244	0.12
	NOTA	734	0.36

Votes Percentage of Top Parties - 2014



Polling Station Level Election Results

Number and Name of Polling Stations (PS) (2019 AE)

Number of Polling Stations	Name of Polling Stations	Number of Polling Stations	Name of Polling Stations
1	Gharatavadi	22	Punavar
2	Kumbharaon	23	Jategon
3	Kumbharaon	24	Jategaon
4	Savadi	25	Khadki
5	Savadi	26	Khadki
6	Savadi	27	Alajapur
7	Korti	28	Alajapur
8	Korti	29	Kamone
9	Korti	30	Kamone
10	Gorevadi	31	Mangi
11	Hulagevadi	32	Mangi
12	Kuskaravadi	33	Wadgaon (North)
13	Moravad	34	Vadagav D.
14	Moravad	35	Bhose
15	Vanjaravadi	36	Pimpalwadi
16	Vanjaravadi	37	Vit
17	Raogaon	38	Vit
18	Raogaon	39	Vit
19	Raogaon	40	Vit
20	Limbevadi	41	Vihal
21	Punavar	42	Vihal

Contd....

Polling Station Level Election Results

Polling Station-wise Votes Secured by Overall Top Five Parties in Karmala Assembly in Assembly Election (AE) under Madha Parliamentary Constituency in Maharashtra (2019)

Number of Polling Station	Winner - Sanjaymama Vitthalrao Shinde (IND)	Runner-up - Narayan (Aaba) Govindrao Patil (IND)	3rd - Bagal Rashmi Digambar (SHS)	4th - Atul (Bhau) Bhairavnath Khupase (VBA)	5th - Patil Sanjay Krishnarao (NCP)	NOTA	Other	Total Votes Secured
36	138	127	374	11	0	1	10	661
37	201	349	147	8	1	3	6	715
38	202	502	155	10	5	7	9	890
39	248	336	177	44	2	4	7	818
40	280	211	232	16	4	3	8	754
41	23	259	145	12	5	1	5	450
42	25	373	137	4	1	0	3	543
43	138	113	205	11	4	2	8	481
44	101	148	111	26	3	4	4	397
45	151	353	344	8	8	4	9	877
46	68	319	112	4	4	2	3	512
47	88	249	154	1	1	0	10	503
48	202	230	265	14	3	3	7	724
49	218	207	126	11	5	1	2	570
50	57	226	168	2	7	2	6	468
51	81	182	199	1	5	0	5	473
52	41	342	142	0	0	2	4	531
53	116	280	213	4	4	0	3	620
54	14	368	77	76	4	2	10	551
55	49	640	84	11	4	2	5	795
56	20	305	284	3	3	1	4	620
57	48	232	69	5	2	1	2	359
58	160	298	149	19	8	3	8	645
59	218	126	209	5	5	3	16	582
60	57	90	374	6	3	4	4	538
61	380	345	153	8	3	9	15	913
62	269	435	150	12	3	2	8	879
63	162	157	157	10	1	2	6	495
64	58	250	51	2	0	1	2	364
65	164	387	262	11	5	5	4	838
66	217	277	126	16	6	4	5	651
67	141	407	175	7	2	2	4	738
68	334	197	144	7	2	5	5	694
69	155	273	202	0	3	2	4	639
70	98	171	164	4	3	3	6	449

Contd....

Polling Station Level Election Results

Winner, Runner-up and 3rd Party Position & Winning Margin According to Polling Stations in Karmala Assembly in Assembly Election (AE) under Madha Parliamentary Constituency in Maharashtra (2019)

Polling Station Number	Winner Party	Winner Votes (%)	Runner-up Party	Runner-up Votes (%)	Winning Margin Votes (%)	Third Party	Third Party Votes (%)	Other Votes (%)
71	IND (NGP)	489 (63.18)	SHS	155 (20.03)	334 (43.15)	IND (SVS)	111 (14.34)	19 (2.45)
72	IND (NGP)	410 (65.81)	SHS	96 (15.41)	314 (50.4)	IND (SVS)	48 (7.7)	69 (11.08)
73	IND (NGP)	347 (60.77)	SHS	121 (21.19)	226 (39.58)	IND (SVS)	91 (15.94)	12 (2.1)
74	IND (NGP)	329 (52.39)	SHS	256 (40.76)	73 (11.63)	IND (SVS)	22 (3.5)	21 (3.34)
75	IND (NGP)	413 (51.5)	SHS	296 (36.91)	117 (14.59)	IND (SVS)	65 (8.1)	28 (3.49)
76	IND (NGP)	506 (58.43)	SHS	297 (34.3)	209 (24.13)	IND (SVS)	41 (4.73)	22 (2.54)
77	SHS	195 (38.54)	IND (NGP)	175 (34.58)	20 (3.96)	IND (SVS)	110 (21.74)	26 (5.14)
78	SHS	336 (61.65)	IND (NGP)	160 (29.36)	176 (32.29)	IND (SVS)	39 (7.16)	10 (1.83)
79	IND (SVS)	328 (41)	SHS	253 (31.63)	75 (9.37)	IND (NGP)	188 (23.5)	31 (3.88)
80	SHS	286 (37.83)	IND (SVS)	244 (32.28)	42 (5.55)	IND (NGP)	208 (27.51)	18 (2.38)
81	IND (SVS)	406 (43.56)	SHS	285 (30.58)	121 (12.98)	IND (NGP)	203 (21.78)	38 (4.08)
82	IND (NGP)	299 (37.28)	IND (SVS)	239 (29.8)	60 (7.48)	SHS	235 (29.3)	29 (3.62)
83	IND (SVS)	274 (42.35)	IND (NGP)	192 (29.68)	82 (12.67)	SHS	159 (24.57)	22 (3.4)
84	IND (NGP)	281 (36.21)	IND (SVS)	230 (29.64)	51 (6.57)	SHS	226 (29.12)	39 (5.03)
85	IND (SVS)	301 (38.1)	IND (NGP)	263 (33.29)	38 (4.81)	SHS	205 (25.95)	21 (2.66)
86	IND (SVS)	400 (46.03)	SHS	279 (32.11)	121 (13.92)	IND (NGP)	171 (19.68)	19 (2.19)
87	IND (SVS)	381 (49.1)	IND (NGP)	203 (26.16)	178 (22.94)	SHS	160 (20.62)	32 (4.12)
88	IND (SVS)	294 (35.81)	SHS	264 (32.16)	30 (3.65)	IND (NGP)	153 (18.64)	110 (13.4)
89	IND (SVS)	351 (44.6)	SHS	223 (28.34)	128 (16.26)	IND (NGP)	154 (19.57)	59 (7.5)
90	IND (SVS)	271 (31.73)	VBA	208 (24.36)	63 (7.37)	SHS	187 (21.9)	188 (22.01)
91	IND (SVS)	507 (59.44)	SHS	188 (22.04)	319 (37.4)	IND (NGP)	134 (15.71)	24 (2.81)
92	IND (SVS)	506 (59.81)	SHS	171 (20.21)	335 (39.6)	IND (NGP)	155 (18.32)	14 (1.65)
93	IND (SVS)	282 (50.54)	SHS	134 (24.01)	148 (26.53)	IND (NGP)	114 (20.43)	28 (5.02)
94	SHS	238 (44.32)	IND (NGP)	141 (26.26)	97 (18.06)	IND (SVS)	135 (25.14)	23 (4.28)
95	SHS	465 (49.52)	IND (SVS)	242 (25.77)	223 (23.75)	IND (NGP)	210 (22.36)	22 (2.34)
96	SHS	297 (38.08)	IND (NGP)	230 (29.49)	67 (8.59)	IND (SVS)	189 (24.23)	64 (8.21)
97	IND (NGP)	249 (36.35)	SHS	242 (35.33)	7 (1.02)	IND (SVS)	128 (18.69)	66 (9.64)
98	SHS	217 (44.38)	IND (SVS)	208 (42.54)	9 (1.84)	IND (NGP)	46 (9.41)	18 (3.68)
99	IND (NGP)	216 (44.72)	SHS	125 (25.88)	91 (18.84)	IND (SVS)	111 (22.98)	31 (6.42)
100	IND (SVS)	472 (49.22)	SHS	342 (35.66)	130 (13.56)	IND (NGP)	90 (9.38)	55 (5.74)
101	IND (NGP)	424 (50.6)	SHS	359 (42.84)	65 (7.76)	IND (SVS)	54 (6.44)	1 (0.12)
102	IND (SVS)	253 (38.86)	SHS	241 (37.02)	12 (1.84)	IND (NGP)	135 (20.74)	22 (3.38)
103	IND (SVS)	176 (33.65)	IND (NGP)	176 (33.65)	0 (0)	SHS	160 (30.59)	11 (2.1)
104	IND (SVS)	132 (40.12)	IND (NGP)	97 (29.48)	35 (10.64)	SHS	84 (25.53)	16 (4.86)
105	IND (NGP)	361 (76.97)	SHS	62 (13.22)	299 (63.75)	IND (SVS)	33 (7.04)	13 (2.77)

Contd....

Socio-Economic Amenities - Rural

Access to Education Facilities

Particulars	Number of Villages (% of Population)				
	Available	Not Available	If Not Available (Distance of Nearest Facility)		
			A	B	C
Govt. Primary School	158 (100)	0 (0)	0 (0)	0 (0)	0 (0)
Private Primary School	3 (8)	155 (92)	0 (0)	0 (0)	0 (0)
Govt. Middle School	135 (95)	23 (5)	15 (3)	2 (0)	3 (1)
Private Middle School	4 (6)	154 (94)	1 (0)	0 (0)	1 (0)
Govt. Secondary School	48 (48)	110 (52)	18 (7)	27 (12)	34 (14)
Private Secondary School	12 (12)	146 (88)	7 (3)	10 (4)	3 (2)
Govt. Senior Secondary School	16 (25)	142 (75)	12 (5)	41 (24)	61 (31)
Private Senior Secondary School	1 (1)	157 (99)	4 (2)	10 (6)	13 (7)
Govt. Arts and Science Degree College	0 (0)	158 (100)	7 (5)	37 (23)	84 (58)
Private Arts and Science Degree College	0 (0)	158 (100)	0 (0)	5 (3)	25 (11)
Govt. Engineering College	0 (0)	158 (100)	2 (2)	6 (5)	95 (58)
Private Engineering College	0 (0)	158 (100)	0 (0)	1 (0)	54 (35)
Govt. Medicine College	0 (0)	158 (100)	0 (0)	1 (1)	149 (96)
Private Medicine College	0 (0)	158 (100)	0 (0)	1 (0)	7 (3)
Govt. Management Institute	0 (0)	158 (100)	0 (0)	1 (1)	149 (96)
Private Management Institute	0 (0)	158 (100)	0 (0)	1 (0)	7 (3)
Govt. Polytechnic	0 (0)	158 (100)	0 (0)	4 (2)	121 (75)
Private Polytechnic	0 (0)	158 (100)	0 (0)	1 (1)	32 (22)
Govt. Vocational Training School/ITI	3 (4)	155 (96)	4 (3)	24 (14)	122 (75)
Private Vocational Training School/ITI	0 (0)	158 (100)	0 (0)	0 (0)	5 (2)
Govt. Non Formal Training Centre	0 (0)	158 (100)	1 (1)	12 (7)	141 (90)
Private Non Formal Training Centre	0 (0)	158 (100)	0 (0)	1 (0)	3 (1)
Govt. School For Disabled	0 (0)	158 (100)	3 (2)	13 (7)	129 (85)
Private School For Disabled	0 (0)	158 (100)	1 (1)	2 (1)	10 (4)
Government Others	0 (0)	158 (100)	0 (0)	0 (0)	0 (0)
Private Others	37 (29)	121 (71)	0 (0)	0 (0)	0 (0)

Note : Distance A : Less than 5 km; B : Between 5-10 km; C : 10+ km.; Source : Data Analysis is based on 2011 Census.

DISCLAIMER

The Terms of Use and Disclaimer of Datanet India Private Limited (hereinafter referred to as "Datanet") for use of this analysis report of **Karmala Assembly Constituency (Karmala Vidhan Sabha)** :-

1. **Assembly Factbook™** is a Registered Trade Mark owned by Datanet.
2. All the maps are sketched and graphical representation only and have not been drawn to the scale and also not to represent the actual geographical area or boundary of the unit.
3. The data for the aforesaid analysis is based on authentic sources and has been culled from the various publications of Census, CSO and NSSO for district and block level data, various central and state government departments, Central & State Elections Commissions and the concerned Returning Officers' releases, Electoral Rolls, Election results and allied publications, internal assessment, surveys, estimates and analysis. Therefore, certain adjustment of data at micro level may have been done to arrive closer to the macro data.
4. Data have been provided on an "As Is" and "As AVAILABLE" basis
5. The colours shown in the maps or diagram and charts of a particular party, alliance or AC are indicative and do not represent them.
6. This publication which includes maps, sheets, graphs and data would be the property under copyright of Datanet only. The user may use these for its internal study, analysis and research purposes. It's public display, re-selling or any commercial uses by the user are not allowed.
7. Datanet has taken due care and caution in compilation and processing of data and allied information, but does not guarantee the accuracy, adequacy or completeness of any information/analysis and will be not responsible for any errors or omissions or for the results obtained from the use of such information/analysis.
8. All the contents for the publication have been culled from various authentic sources and Datanet reasonably believes such sources to be reliable, but does not make any representations, express or implied as to the accuracy or fitness of use of such information. The information or contents of the information/analysis do not constitute advice and should not be relied upon in making (or refraining from making) any decision. Any reliance placed upon the information provided by Datanet is the sole responsibility and strictly at the user's risk.
9. In no event will Datanet be liable for any damages (including, without limitation, damages for loss of business projects, or loss of profits) arising in contract, tort or otherwise from the use of or inability to use any of its contents, or from any action taken (or refrained from being taken) as a result of using the analysis or any of its contents. Datanet its directors, owners, editors, officials, employees, distributor and agents or any associate will not be liable for any errors in the information contained or any consequences arising from the use of the contents of the provided information/analysis.
10. If any provision of these terms and conditions is held invalid or illegal or unenforceable for any reason by any court of competent jurisdiction, such provision shall be severed and the remainder of provisions of the terms and conditions shall continue in full force and effect as if the Term of Use had been executed with the invalid, illegal or unenforceable provision eliminated.
11. If there are any discrepancies in the information provided, please bring it to attention of Datanet for suitable rectification measures.

Buy Online This Complete Book At
Datanet India eBooks Store

www.indiastatpublications.com

or go directly at

[http://www.indiastatpublications.com/
Assembly_factbook/Maharashtra/Madha/ Karmala](http://www.indiastatpublications.com/Assembly_factbook/Maharashtra/Madha/Karmala)

 **indiastat**elections

ISBN - 978-93-5293-253-5



9 789352 932535