



Maharashtra

Assembly Factbook™

Man Assembly Constituency



Key Electoral Data of Man
Assembly Constituency (Vidhan Sabha)

Maharashtra

Assembly Factbook™

Man Assembly Constituency



Man Vidhan Sabha

Editor & Director

Dr. R.K. Thukral

Research Editor

Dr. Shafeeq Rahman

Compiled, Researched and Published by Datanet India Pvt. Ltd.

D-100, 1st Floor,

Okhla Industrial Area, Phase-I,
New Delhi- 110020.

Ph.: 91-11- 43580781-84

Email : support@indiastatpublications.com

Website : www.indiastatelections.com

Online Book Store :

www.indiastatpublications.com

Report No. : AFB/MH-258-0123

ISBN : 978-93-5293-281-8

First Edition : January, 2018

Sixth Updated Edition : January, 2023

Price : Rs.11500/-

US\$ 310

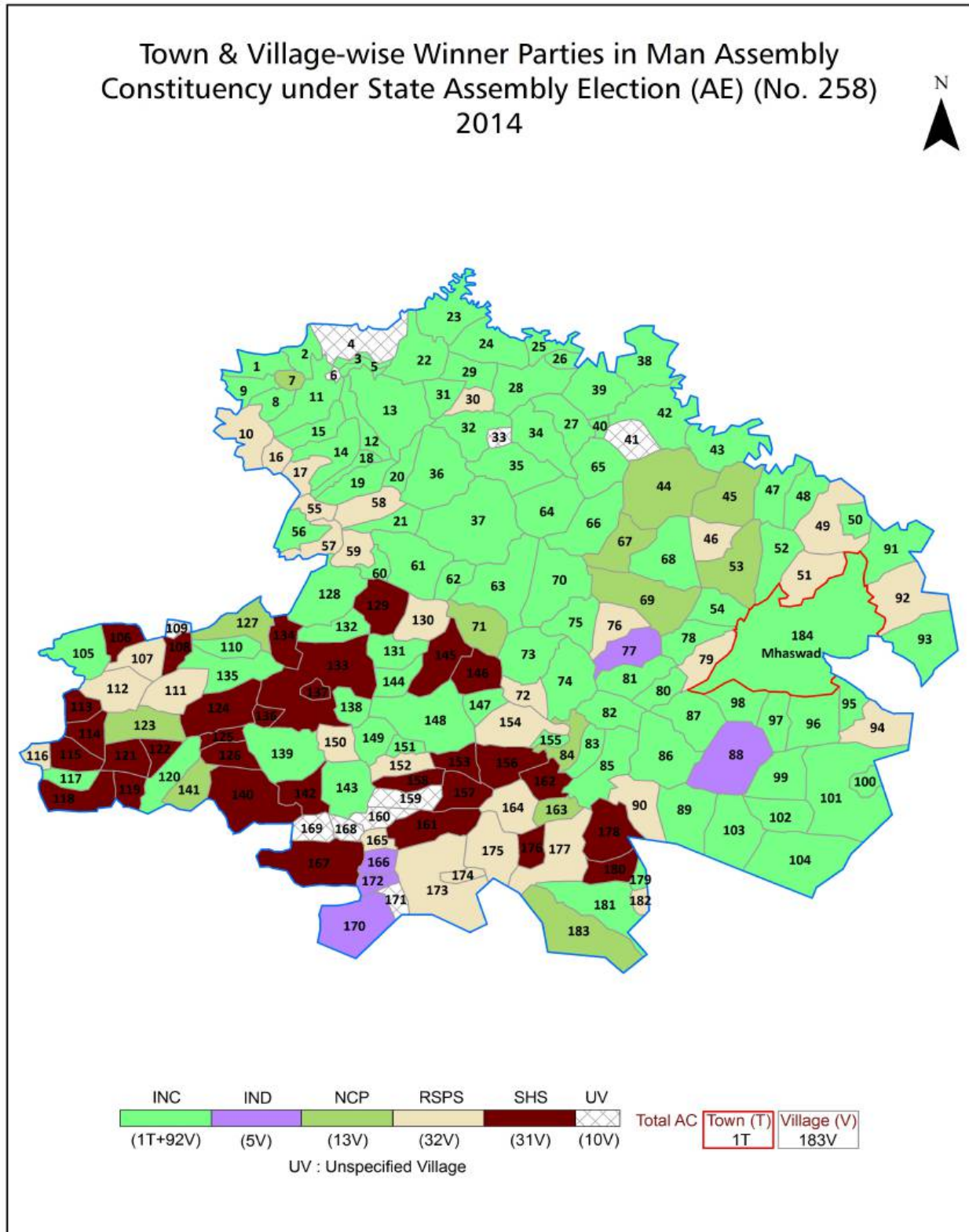
© Datanet India Pvt. Ltd.

All rights reserved. No part of this book may be reproduced, stored in a retrieval system or transmitted in any form or by any means, mechanical photocopying, photographing, scanning, recording or otherwise without the prior written permission of the publisher. Please refer to Disclaimer at page no. 223 for the use of this publication.

Printed in India

No.	Particulars	Page No.
	Introduction	
1	Assembly Constituency - (Vidhan Sabha) at a Glance Features of Assembly as per Delimitation Commission of India (2008)	1-2
	Location and Political Maps	
2	Location Map Boundaries of Assembly Constituency - (Vidhan Sabha) in District Boundaries of Assembly Constituency under Parliamentary Constituency - (Lok Sabha) Town & Village-wise Winner Parties- 2019-PE, 2019-AE, 2014-PE and 2014-AE	3-10
	Administrative Setup (2011)	
3	District Sub-district Towns Villages Inhabited Villages Uninhabited Villages Village Panchayat Intermediate Panchayat	11-21
	Demographics (2011)	
4	Population Households Rural/Urban Population Towns and Villages by Population Size Sex Ratio (Total & 0-6 Years) Religious Population Social Population Literacy Rate	22-23
	Electoral Features	
5	Important Dates of Last Elections Held Electors by Gender Service Electors Voters Voters Turnout Polling Stations & Average Number of Electors per Polling Station Electors by Age Group Present Elected Representatives	24-29
	Historical Summary Election Results	
6	Vote Share of Major Parties Winning Margin (Number & Percentage) Polarity of Parties Summary Result of Assembly Segment of Parliamentary Elections 2019, 2014, 2009, 2004 and 1999 Summary Result of Assembly Elections 2019, 2014, 2009, 2004, 1999, 1995, 1990, 1985, 1980, 1978, 1972, 1967 and 1962	30-52
	Polling Station Level Election Results	
7	Name and Number of Polling Station 2019-PE, 2019-AE, 2014-PE and 2014-AE Polling Station-wise Electors, Voters & Voters Turnout 2019-PE, 2019-AE, 2014-PE and 2014-AE Polling Station wise Elections Results 2019-PE, 2019-AE, 2014-PE and 2014-AE	53-201
	Share of Assembly Constituency	
8	Share of Assembly Constituency - (Vidhan Sabha) in State, District and Parliamentary Constituency - (Lok Sabha)	202
	Socio-Economic Amenities (2011)	
9	Access to Administrative Units Agricultural, Manufacturing and Industrial Commodities Demographic Indicators Education Health & Manpower Drinking Water Supply Sanitation Entertainment and Recreations Infrastructure Power Food Allocation Distribution and Marketing of Agriculture Commodities Infrastructure Transport and Road Infrastructure Communication Banking and Financial Services Land Use Irrigation Source	204-218
10	Abbreviation & Sources	220-221
11	Disclaimer	223

Location & Political Map



Administrative Setup

List of Village Panchayat & Intermediate Panchayat (Block) Name - 2011

Village Name	Village Panchayat Name	Intermediate Panchayat Name
Agaswadi	Kukudwadi	Man
Ambavade	Ambavade	Khatav
Ambheri	Ambheri	Khatav
Andhali	Andhali	Man
Anphale	Amphale	Khatav
Anubhulewadi	Anubhulewadi	Man
Aundh	Aundh	Khatav
Bangarwadi	Bangarwadi	Man
Banpuri	Banpuri	Khatav
Bhalavadi	Bhalavadi	Man
Bhandavali	Bhandavali	Man
Bhatki	Bhatki	Man
Bhosare	Bhosare	Khatav
Bhurakvadi	Bhurakvadi	Khatav
Bidal	Bidal	Man
Bijavadi	Bijwadi	Man
Bodake	-	Man
Bombale	Bombale	Khatav
Bothe	Bothe	Man
Chillarwadi	Chillarwadi(N.V.)	Man
Chitali	Chitali	Khatav
Dahivadi	Dahiwadi	Man
Dalmodi	Dalmodi	Khatav
Dambhewadi	Dambhewadi	Khatav
Danavalewadi	Danavalewadi	Man
Dangirewadi	Dangirewadi	Man
Dangirewadi	Dangirewadi	Man
Datewadi	Datewadi	Khatav
Devapur	Devapur	Man

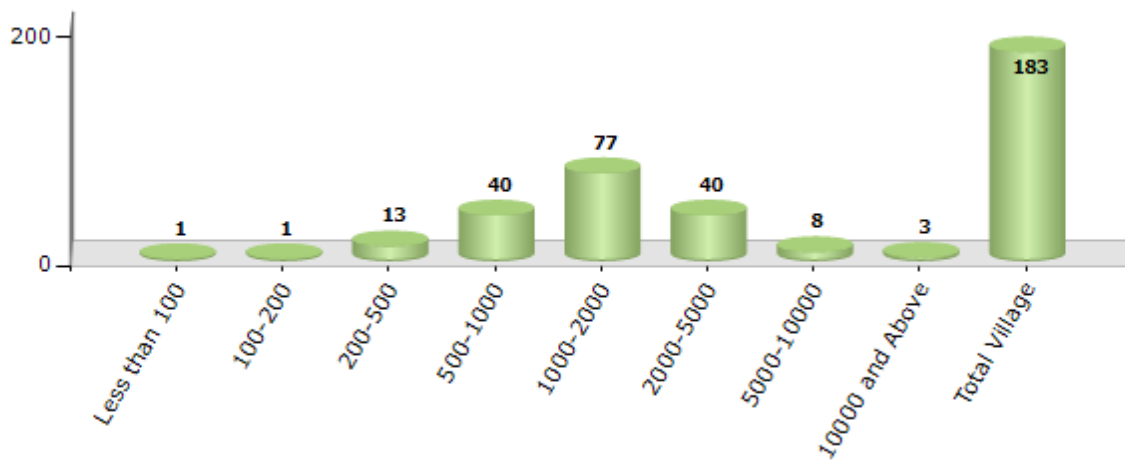
Contd....

Demographics

Number of Villages by Population Size - 2011

Less than 100	100-200	200-500	500-1000	1000-2000	2000-5000	5000-10000	10000 and Above	Total Village
1	1	13	40	77	40	8	3	183

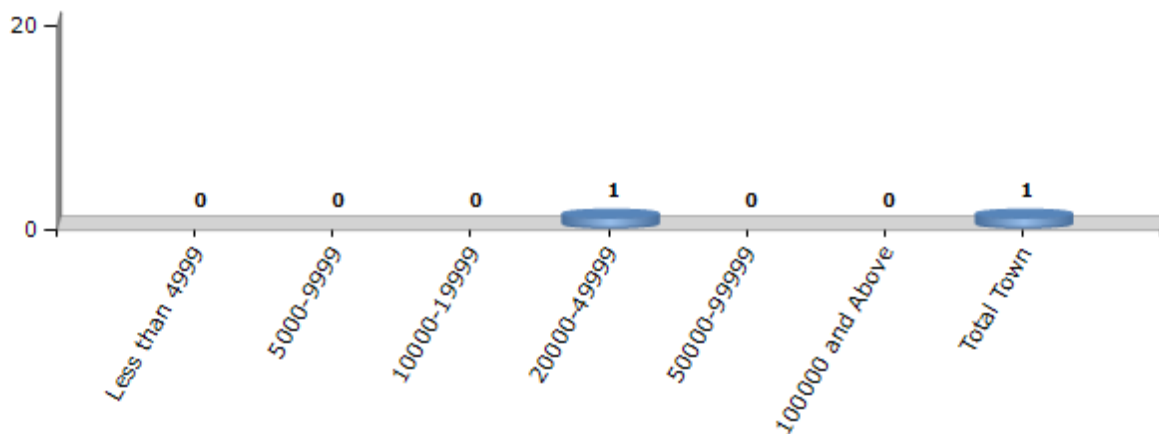
Number of Villages by Population Size - 2011



Number of Towns by Population Size - 2011

Less than 4999	5000-9999	10000-19999	20000-49999	50000-99999	100000 and Above	Total Town
0	0	0	1	0	0	1

Number of Towns by Population Size - 2011

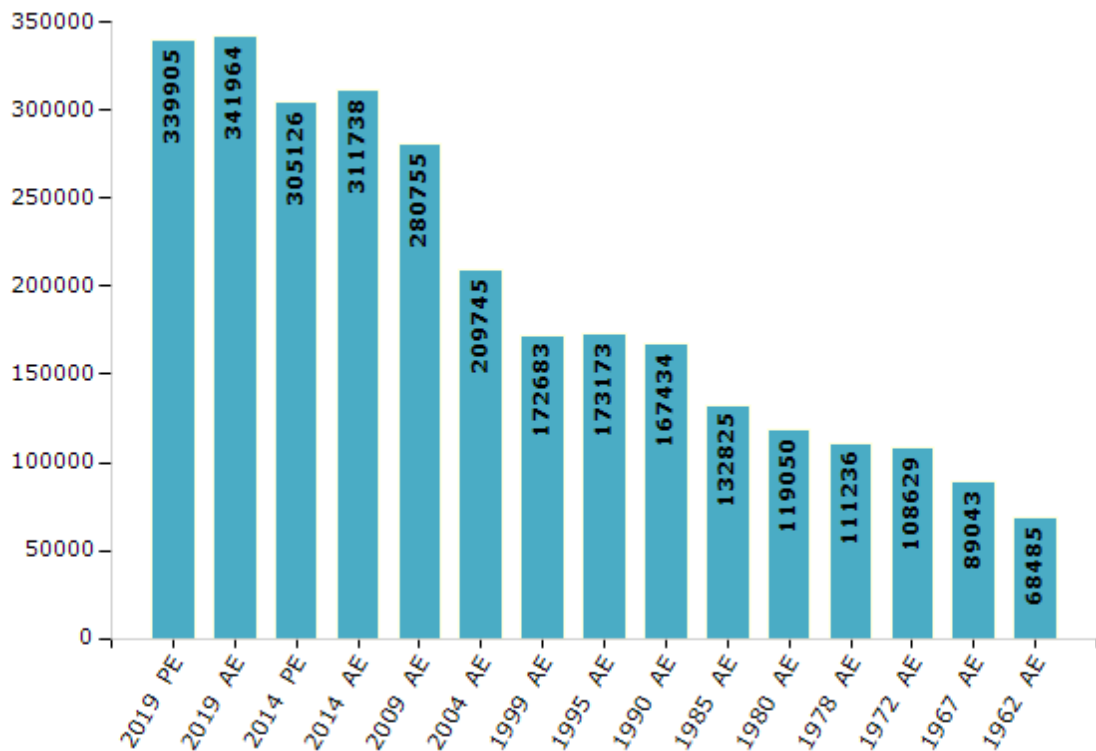


Electoral Features

Electors by Male & Female

Year	Male	Female	Others	Total	Year	Male	Female	Others	Total
2019 PE	176052	163853	0	339905	1999 AE	86261	86422	-	172683
2019 AE	177159	164805	0	341964	1995 AE	85769	87404	-	173173
2014 PE	158686	146440	0	305126	1990 AE	82511	84923	-	167434
2014 AE	161979	149759	0	311738	1985 AE	63748	69077	-	132825
2009 PE	-	-	-	-	1980 AE	58421	60629	-	119050
2009 AE	142265	138490	-	280755	1978 AE	53442	57794	-	111236
2004 PE	-	-	-	-	1972 AE	53007	55622	-	108629
2004 AE	105327	104418	-	209745	1967 AE	-	-	-	89043
1999 PE	-	-	-	-	1962 AE	-	-	-	68485

Number of Electors



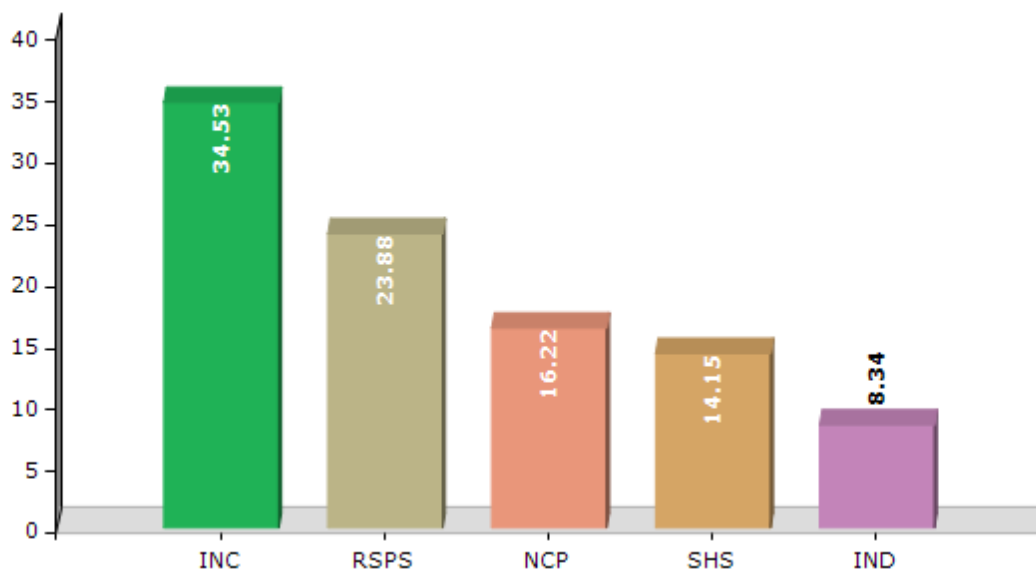
Note : AE : Assembly Election, PE : Assembly Segment of Parliamentary Election

Historical Summary Election Results

Summary Result of Assembly Election - 2014

Candidate Name	Party	Votes	Votes %
Jaykumar Bhagwanrao Gore	INC	75708	34.53
Gore Shekhar Bhagwanrao	RSPS	52357	23.88
Sadashiva Aabaji Pol	NCP	35562	16.22
Ranjeet Dhairyashil Deshmukh	SHS	31032	14.15
Anil Shivajirao Desai	IND	18291	8.34
Dhairiyashil Shahaji (Patil) Katte	MNS	1495	0.68
Sandip Janardhan Kharat	IND	941	0.43
Kiran Kashinath Sawant	BSP	825	0.38
Ajinath Laxman Kevate	IND	642	0.29
Keshavrao Dadasaheb Katkar	IND	630	0.29
Jagnnath Dada Jankar	IND	543	0.25
Adv. Shivajirao Jadhav Alias Kavivarya Sushilkumar Bhosarekar	IND	420	0.19
	NOTA	816	0.37

Votes Percentage of Top Parties - 2014



Polling Station Level Election Results

Number and Name of Polling Stations (PS) (2019 AE)

Number of Polling Stations	Name of Polling Stations	Number of Polling Stations	Name of Polling Stations
1	Shripalvan	22	Anubhulevadi
2	Mogarale	23	Thadale
3	Shingnapur	24	Mohi
4	Shinganapur	25	Mohi
5	Gnapur (Thombarevadi)	26	Khutbav
6	Gherevadi	27	Dangirevadi (M)
7	Pachavad	28	Dangirevadi (Th)
8	Tondale	29	Danvalevadi
9	Khandyachivadi	30	Wawarhire
10	Ghodyachivadi	31	Wawarhire
11	Kalsakarvadi	32	Wawarhire
12	Khokade	33	Wawarhire Ballalwa
13	Kulkajai	34	Pangari
14	Kulkajai	35	Pangari
15	Gadevadi	36	Paratvadi
16	Jadhavvadi	37	Takevadi
17	Yelevadi	38	Takevadi
18	Bijavadi	39	Parakandi
19	Bijavadi	40	Shindi Khurd
20	Rajavadi	41	Bothe
21	Rajavadi	42	Bhandavali

Contd....

Polling Station Level Election Results

Polling Station-wise Votes Secured by Overall Top Five Parties in Man Assembly in Assembly Election (AE) under Madha Parliamentary Constituency in Maharashtra (2019)

Number of Polling Station	Winner - Jaykumar Bhagwanrao Gore (BJP)	Runner-up - Prabhakar Krushnaji Deshmukh (IND)	3rd - Shekhar Bhagwanrao Gore (SHS)	4th - Amrut Popat Suryavanshi (BMUP)	5th - Pramod Ram chandra Gawade (VBA)	NOTA	Other	Total Votes Secured
36	113	87	79	3	0	0	2	284
37	425	151	50	15	2	8	11	662
38	358	58	5	11	0	15	15	462
39	307	276	87	7	0	2	2	681
40	190	347	384	13	10	5	10	959
41	99	334	355	6	1	1	12	808
42	286	383	41	7	2	4	6	729
43	209	318	94	11	1	4	1	638
44	179	137	15	5	0	2	3	341
45	57	158	165	8	0	1	9	398
46	297	412	150	9	0	4	3	875
47	282	256	113	20	4	4	10	689
48	467	141	132	11	14	4	11	780
49	372	47	98	2	1	4	18	542
50	560	64	78	6	0	4	7	719
51	200	150	232	6	0	1	6	595
52	559	61	196	5	2	9	11	843
53	366	89	162	2	0	2	8	629
54	221	99	87	5	1	3	6	422
55	410	212	67	5	8	2	11	715
56	355	116	72	2	0	4	6	555
57	320	394	49	15	7	7	16	808
58	183	479	12	14	4	0	12	704
59	408	351	12	20	1	6	22	820
60	238	375	37	14	16	5	11	696
61	256	270	237	12	15	7	22	819
62	275	353	108	10	2	5	9	762
63	226	189	206	6	9	3	5	644
64	298	233	76	2	0	1	7	617
65	279	182	27	8	0	3	5	504
66	371	208	29	9	1	3	9	630
67	433	311	152	13	14	4	24	951
68	321	416	60	12	2	3	11	825
69	351	229	10	10	4	16	7	627
70	391	162	11	1	14	47	9	635

Contd....

Polling Station Level Election Results

Winner, Runner-up and 3rd Party Position & Winning Margin According to Polling Stations in Man Assembly in Assembly Election (AE) under Madha Parliamentary Constituency in Maharashtra (2019)

Polling Station Number	Winner Party	Winner Votes (%)	Runner-up Party	Runner-up Votes (%)	Winning Margin Votes (%)	Third Party	Third Party Votes (%)	Other Votes (%)
71	BJP	450 (49.89)	IND (PKD)	409 (45.34)	41 (4.55)	BMUP	11 (1.22)	32 (3.55)
72	BJP	253 (49.8)	IND (PKD)	219 (43.11)	34 (6.69)	SHS	9 (1.77)	27 (5.31)
73	IND (PKD)	352 (60.38)	BJP	200 (34.31)	152 (26.07)	SHS	15 (2.57)	16 (2.74)
74	IND (PKD)	307 (65.74)	BJP	114 (24.41)	193 (41.33)	SHS	19 (4.07)	27 (5.78)
75	IND (PKD)	384 (65.53)	BJP	159 (27.13)	225 (38.4)	BMUP	17 (2.9)	26 (4.44)
76	BJP	444 (48.63)	IND (PKD)	363 (39.76)	81 (8.87)	SHS	39 (4.27)	67 (7.34)
77	BJP	172 (46.99)	IND (PKD)	147 (40.16)	25 (6.83)	SHS	36 (9.84)	11 (3.01)
78	BJP	461 (48.37)	IND (PKD)	379 (39.77)	82 (8.6)	SHS	45 (4.72)	68 (7.14)
79	BJP	318 (50.16)	IND (PKD)	243 (38.33)	75 (11.83)	SHS	41 (6.47)	32 (5.05)
80	IND (PKD)	410 (57.58)	BJP	217 (30.48)	193 (27.1)	VBA	40 (5.62)	45 (6.32)
81	BJP	446 (49.5)	IND (PKD)	306 (33.96)	140 (15.54)	SHS	112 (12.43)	37 (4.11)
82	BJP	378 (58.06)	SHS	114 (17.51)	264 (40.55)	IND (PKD)	112 (17.2)	47 (7.22)
83	BJP	335 (58.26)	IND (PKD)	130 (22.61)	205 (35.65)	SHS	82 (14.26)	28 (4.87)
84	BJP	330 (36.79)	IND (PKD)	268 (29.88)	62 (6.91)	SHS	260 (28.99)	39 (4.35)
85	BJP	411 (45.16)	IND (PKD)	315 (34.62)	96 (10.54)	SHS	161 (17.69)	23 (2.53)
86	BJP	273 (38.61)	IND (PKD)	219 (30.98)	54 (7.63)	SHS	199 (28.15)	16 (2.26)
87	BJP	265 (39.14)	SHS	202 (29.84)	63 (9.3)	IND (PKD)	188 (27.77)	22 (3.25)
88	BJP	296 (35.79)	IND (PKD)	258 (31.2)	38 (4.59)	SHS	247 (29.87)	26 (3.14)
89	BJP	288 (46.98)	IND (PKD)	158 (25.77)	130 (21.21)	SHS	117 (19.09)	50 (8.16)
90	SHS	167 (36.3)	IND (PKD)	151 (32.83)	16 (3.47)	BJP	130 (28.26)	12 (2.61)
91	BJP	251 (43.65)	SHS	172 (29.91)	79 (13.74)	IND (PKD)	123 (21.39)	29 (5.04)
92	IND (PKD)	299 (37.99)	BJP	256 (32.53)	43 (5.46)	SHS	211 (26.81)	21 (2.67)
93	BJP	336 (34.71)	IND (PKD)	309 (31.92)	27 (2.79)	SHS	297 (30.68)	26 (2.69)
94	BJP	404 (46.28)	SHS	227 (26)	177 (20.28)	IND (PKD)	224 (25.66)	18 (2.06)
95	IND (PKD)	445 (52.35)	BJP	307 (36.12)	138 (16.23)	SHS	71 (8.35)	27 (3.18)
96	BJP	300 (55.05)	IND (PKD)	147 (26.97)	153 (28.08)	SHS	81 (14.86)	17 (3.12)
97	BJP	163 (41.9)	IND (PKD)	106 (27.25)	57 (14.65)	SHS	93 (23.91)	27 (6.94)
98	BJP	645 (68.54)	SHS	142 (15.09)	503 (53.45)	IND (PKD)	118 (12.54)	36 (3.83)
99	BJP	451 (47.67)	IND (PKD)	309 (32.66)	142 (15.01)	SHS	138 (14.59)	48 (5.07)
100	BJP	373 (39.85)	SHS	302 (32.26)	71 (7.59)	IND (PKD)	199 (21.26)	62 (6.62)
101	SHS	358 (57.28)	BJP	176 (28.16)	182 (29.12)	IND (PKD)	72 (11.52)	19 (3.04)
102	BJP	324 (41.22)	SHS	276 (35.11)	48 (6.11)	IND (PKD)	151 (19.21)	35 (4.45)
103	IND (PKD)	411 (46.76)	SHS	226 (25.71)	185 (21.05)	BJP	214 (24.35)	28 (3.19)
104	BJP	312 (47.42)	SHS	238 (36.17)	74 (11.25)	IND (PKD)	89 (13.53)	19 (2.89)
105	SHS	180 (47.37)	IND (PKD)	116 (30.53)	64 (16.84)	BJP	53 (13.95)	31 (8.16)

Contd....

Socio-Economic Amenities - Rural

Access to Education Facilities

Particulars	Number of Villages (% of Population)				
	Available	Not Available	If Not Available (Distance of Nearest Facility)		
			A	B	C
Govt. Primary School	181 (100)	2 (0)	1 (0)	1 (0)	0 (0)
Private Primary School	10 (23)	173 (77)	0 (0)	0 (0)	0 (0)
Govt. Middle School	142 (93)	41 (7)	14 (3)	2 (0)	6 (1)
Private Middle School	6 (16)	177 (84)	13 (2)	0 (0)	6 (1)
Govt. Secondary School	73 (67)	110 (33)	30 (9)	17 (5)	13 (4)
Private Secondary School	14 (16)	169 (84)	22 (5)	10 (3)	9 (2)
Govt. Senior Secondary School	28 (40)	155 (60)	24 (9)	36 (15)	37 (18)
Private Senior Secondary School	1 (5)	182 (95)	12 (3)	17 (7)	29 (7)
Govt. Arts and Science Degree College	3 (12)	180 (88)	5 (1)	28 (17)	83 (41)
Private Arts and Science Degree College	0 (0)	183 (100)	9 (2)	19 (11)	36 (14)
Govt. Engineering College	0 (0)	183 (100)	1 (0)	6 (4)	81 (43)
Private Engineering College	0 (0)	183 (100)	2 (1)	5 (2)	88 (50)
Govt. Medicine College	0 (0)	183 (100)	0 (0)	3 (1)	110 (57)
Private Medicine College	0 (0)	183 (100)	4 (1)	3 (1)	63 (41)
Govt. Management Institute	0 (0)	183 (100)	0 (0)	3 (1)	110 (57)
Private Management Institute	0 (0)	183 (100)	3 (1)	3 (1)	64 (41)
Govt. Polytechnic	0 (0)	183 (100)	0 (0)	1 (1)	103 (51)
Private Polytechnic	0 (0)	183 (100)	3 (1)	3 (1)	73 (46)
Govt. Vocational Training School/ITI	1 (2)	182 (98)	5 (1)	19 (11)	115 (59)
Private Vocational Training School/ITI	1 (3)	182 (97)	1 (0)	3 (4)	38 (20)
Govt. Non Formal Training Centre	0 (0)	183 (100)	2 (0)	8 (5)	133 (67)
Private Non Formal Training Centre	0 (0)	183 (100)	2 (1)	2 (2)	36 (25)
Govt. School For Disabled	2 (7)	181 (93)	1 (1)	3 (2)	119 (54)
Private School For Disabled	0 (0)	183 (100)	3 (1)	7 (6)	48 (30)
Government Others	0 (0)	183 (100)	0 (0)	0 (0)	0 (0)
Private Others	9 (1)	174 (99)	0 (0)	0 (0)	0 (0)

Note : Distance A : Less than 5 km; B : Between 5-10 km; C : 10+ km.; Source : Data Analysis is based on 2011 Census.

DISCLAIMER

The Terms of Use and Disclaimer of Datanet India Private Limited (hereinafter referred to as "Datanet") for use of this analysis report of **Man Assembly Constituency (Man Vidhan Sabha)** :-

1. **Assembly Factbook™** is a Registered Trade Mark owned by Datanet.
2. All the maps are sketched and graphical representation only and have not been drawn to the scale and also not to represent the actual geographical area or boundary of the unit.
3. The data for the aforesaid analysis is based on authentic sources and has been culled from the various publications of Census, CSO and NSSO for district and block level data, various central and state government departments, Central & State Elections Commissions and the concerned Returning Officers' releases, Electoral Rolls, Election results and allied publications, internal assessment, surveys, estimates and analysis. Therefore, certain adjustment of data at micro level may have been done to arrive closer to the macro data.
4. Data have been provided on an "As Is" and "As AVAILABLE" basis
5. The colours shown in the maps or diagram and charts of a particular party, alliance or AC are indicative and do not represent them.
6. This publication which includes maps, sheets, graphs and data would be the property under copyright of Datanet only. The user may use these for its internal study, analysis and research purposes. It's public display, re-selling or any commercial uses by the user are not allowed.
7. Datanet has taken due care and caution in compilation and processing of data and allied information, but does not guarantee the accuracy, adequacy or completeness of any information/analysis and will be not responsible for any errors or omissions or for the results obtained from the use of such information/analysis.
8. All the contents for the publication have been culled from various authentic sources and Datanet reasonably believes such sources to be reliable, but does not make any representations, express or implied as to the accuracy or fitness of use of such information. The information or contents of the information/analysis do not constitute advice and should not be relied upon in making (or refraining from making) any decision. Any reliance placed upon the information provided by Datanet is the sole responsibility and strictly at the user's risk.
9. In no event will Datanet be liable for any damages (including, without limitation, damages for loss of business projects, or loss of profits) arising in contract, tort or otherwise from the use of or inability to use any of its contents, or from any action taken (or refrained from being taken) as a result of using the analysis or any of its contents. Datanet its directors, owners, editors, officials, employees, distributor and agents or any associate will not be liable for any errors in the information contained or any consequences arising from the use of the contents of the provided information/analysis.
10. If any provision of these terms and conditions is held invalid or illegal or unenforceable for any reason by any court of competent jurisdiction, such provision shall be severed and the remainder of provisions of the terms and conditions shall continue in full force and effect as if the Term of Use had been executed with the invalid, illegal or unenforceable provision eliminated.
11. If there are any discrepancies in the information provided, please bring it to attention of Datanet for suitable rectification measures.

**Buy Online This Complete Book At
Datanet India eBooks Store**

www.indiastatpublications.com

or go directly at

[http://www.indiastatpublications.com/
Assembly_factbook/Maharashtra/Madha/Man](http://www.indiastatpublications.com/Assembly_factbook/Maharashtra/Madha/Man)

 **indiastat**elections

ISBN : 978-93-5293-281-8

