



Maharashtra

Assembly Factbook™

Phaltan Assembly Constituency



Key Electoral Data of Phaltan
Assembly Constituency (Vidhan Sabha)

Maharashtra

Assembly Factbook™

Phaltan Assembly Constituency



Phaltan Vidhan Sabha

Editor & Director

Dr. R.K. Thukral

Research Editor

Dr. Shafeeq Rahman

Compiled, Researched and Published by Datanet India Pvt. Ltd.

D-100, 1st Floor,

Okhla Industrial Area, Phase-I,
New Delhi- 110020.

Ph.: 91-11- 43580781-84

Email : support@indiastatpublications.com

Website : www.indiastatelections.com

Online Book Store :

www.indiastatpublications.com

Report No. : AFB/MH-255-0123

ISBN : 978-93-86662-55-2

First Edition : January, 2018

Sixth Updated Edition : January, 2023

Price : Rs.11500/-

US\$ 310

© Datanet India Pvt. Ltd.

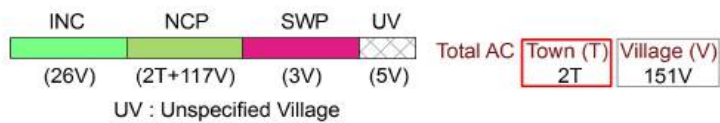
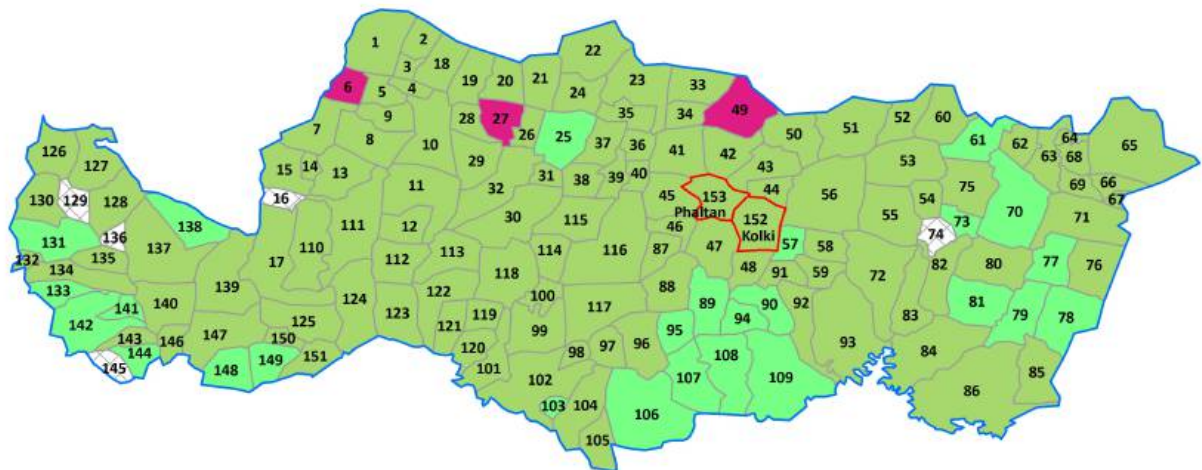
All rights reserved. No part of this book may be reproduced, stored in a retrieval system or transmitted in any form or by any means, mechanical photocopying, photographing, scanning, recording or otherwise without the prior written permission of the publisher. Please refer to Disclaimer at page no. 211 for the use of this publication.

Printed in India

No.	Particulars	Page No.
	Introduction	
1	Assembly Constituency - (Vidhan Sabha) at a Glance Features of Assembly as per Delimitation Commission of India (2008)	1-2
	Location and Political Maps	
2	Location Map Boundaries of Assembly Constituency - (Vidhan Sabha) in District Boundaries of Assembly Constituency under Parliamentary Constituency - (Lok Sabha) Town & Village-wise Winner Parties- 2019-PE, 2019-AE, 2014-PE and 2014-AE	3-10
	Administrative Setup (2011)	
3	District Sub-district Towns Villages Inhabited Villages Uninhabited Villages Village Panchayat Intermediate Panchayat	11-18
	Demographics (2011)	
4	Population Households Rural/Urban Population Towns and Villages by Population Size Sex Ratio (Total & 0-6 Years) Religious Population Social Population Literacy Rate	19-20
	Electoral Features	
5	Important Dates of Last Elections Held Electors by Gender Service Electors Voters Voters Turnout Polling Stations & Average Number of Electors per Polling Station Electors by Age Group Present Elected Representatives	21-26
	Historical Summary Election Results	
6	Vote Share of Major Parties Winning Margin (Number & Percentage) Polarity of Parties Summary Result of Assembly Segment of Parliamentary Elections 2019, 2014, 2009, 2004 and 1999 Summary Result of Assembly Elections 2019, 2014, 2009, 2004, 1999, 1995, 1990, 1985, 1980, 1978, 1972, 1967 and 1962	27-49
	Polling Station Level Election Results	
7	Name and Number of Polling Station 2019-PE, 2019-AE, 2014-PE and 2014-AE Polling Station-wise Electors, Voters & Voters Turnout 2019-PE, 2019-AE, 2014-PE and 2014-AE Polling Station wise Elections Results 2019-PE, 2019-AE, 2014-PE and 2014-AE	50-189
	Share of Assembly Constituency	
8	Share of Assembly Constituency - (Vidhan Sabha) in State, District and Parliamentary Constituency - (Lok Sabha)	190
	Socio-Economic Amenities (2011)	
9	Access to Administrative Units Agricultural, Manufacturing and Industrial Commodities Demographic Indicators Education Health & Manpower Drinking Water Supply Sanitation Entertainment and Recreations Infrastructure Power Food Allocation Distribution and Marketing of Agriculture Commodities Infrastructure Transport and Road Infrastructure Communication Banking and Financial Services Land Use Irrigation Source	192-206
10	Abbreviation & Sources	208-209
11	Disclaimer	211

Location & Political Map

Town & Village-wise Winner Parties in Phaltan Assembly Constituency under State Assembly Election (AE) (No. 255) 2014



Administrative Setup

List of Village Panchayat & Intermediate Panchayat (Block) Name - 2011

Village Name	Village Panchayat Name	Intermediate Panchayat Name
Adarki Bk.	Adarki Bk.	Phaltan
Adarki Kh.	Adari Kh.	Phaltan
Alagudewadi	Alagudewadi	Phaltan
Aljapur	-	Phaltan
Andrud	Andrud	Phaltan
Anpatwadi	Anpatwadi	Koregaon
Aradgaon	Aradgaon	Phaltan
Asangaon	Asangaon	Koregaon
Asu	Asu	Phaltan
Bagewadi	Barad	Phaltan
Barad	Barad	Phaltan
Bhadali Bk.	Bhadali Bk.	Phaltan
Bhadali Kh.	Bhadali Kh.	Phaltan
Bhavenagar	Bhavnagar	Koregaon
Bhawaninagar (N.V)	Rajuri	Phaltan
Bhilkatti	Bhilkatti	Phaltan
Bibi	Bibi	Phaltan
Bodkewadi	Bodakewadi	Phaltan
Chambharwadi	Chambharwadi	Phaltan
Chaudharwadi	Chaudharwadi	Phaltan
Chaudharwadi	Chaudharwadi	Koregaon
Chavhanwadi	Chavhanwadi	Phaltan
Chawaneshwar	Chawaneshwar	Koregaon
Dahigaon	Dahigaon	Koregaon
Dalvadi	Dalvadi	Phaltan
Dattanagar (N.V)	Kuravali Bk.	Phaltan
Dhaval	Dhaval	Phaltan
Dhavalewadi	Dhavalewadi	Phaltan
Dhavalewadi	Dhavalewadi (Asu)	Phaltan

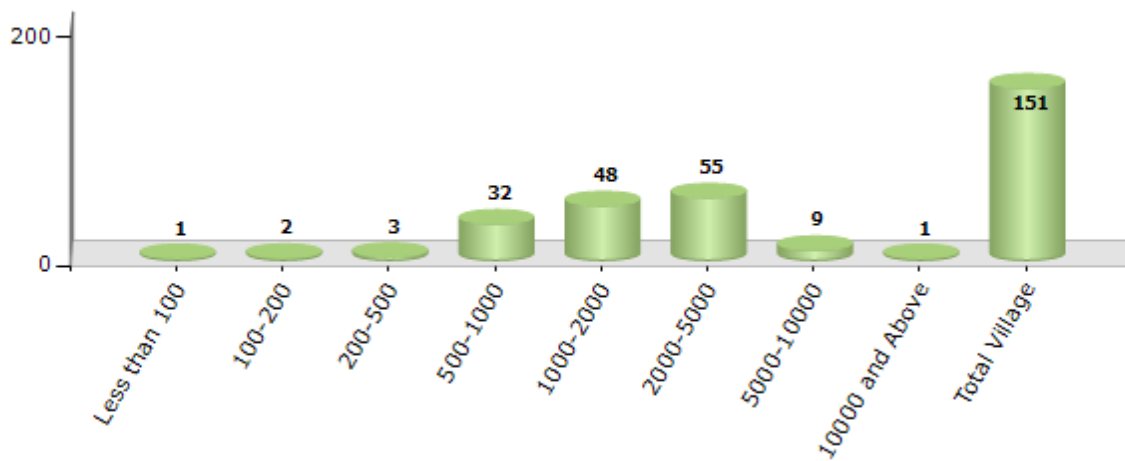
Contd....

Demographics

Number of Villages by Population Size - 2011

Less than 100	100-200	200-500	500-1000	1000-2000	2000-5000	5000-10000	10000 and Above	Total Village
1	2	3	32	48	55	9	1	151

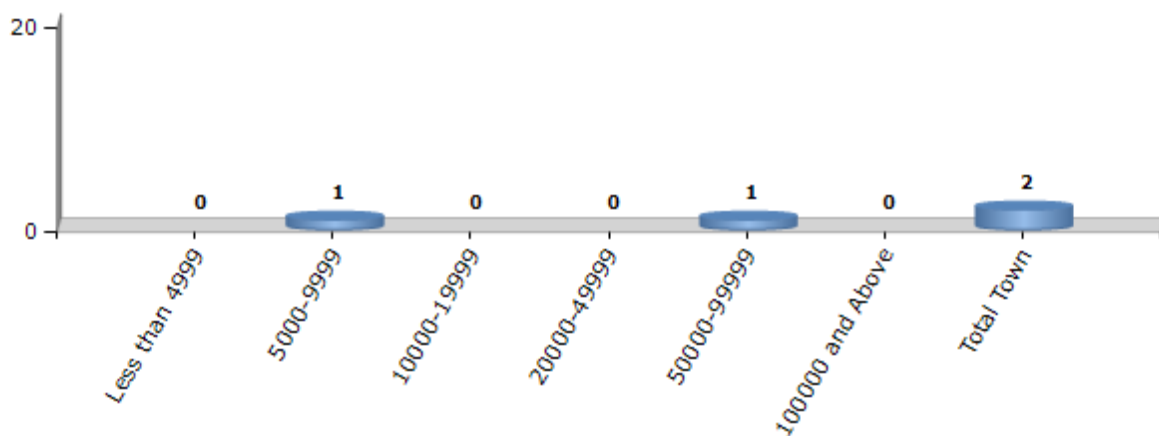
Number of Villages by Population Size - 2011



Number of Towns by Population Size - 2011

Less than 4999	5000-9999	10000-19999	20000-49999	50000-99999	100000 and Above	Total Town
0	1	0	0	1	0	2

Number of Towns by Population Size - 2011

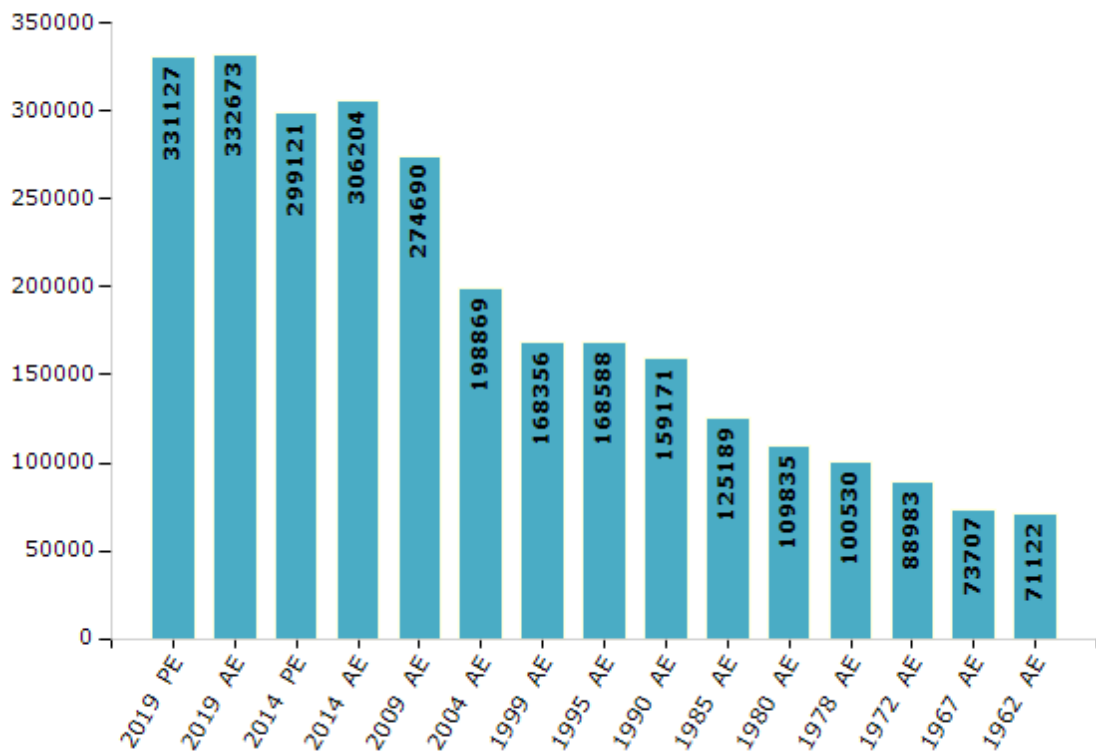


Electoral Features

Electors by Male & Female

Year	Male	Female	Others	Total	Year	Male	Female	Others	Total
2019 PE	171325	159801	1	331127	1999 AE	85150	83206	-	168356
2019 AE	171999	160673	1	332673	1995 AE	85267	83321	-	168588
2014 PE	156150	142971	0	299121	1990 AE	78555	80616	-	159171
2014 AE	160122	146082	0	306204	1985 AE	62074	63115	-	125189
2009 PE	-	-	-	-	1980 AE	54803	55032	-	109835
2009 AE	140990	133700	-	274690	1978 AE	49529	51001	-	100530
2004 PE	-	-	-	-	1972 AE	42684	46299	-	88983
2004 AE	100992	97877	-	198869	1967 AE	-	-	-	73707
1999 PE	-	-	-	-	1962 AE	-	-	-	71122

Number of Electors



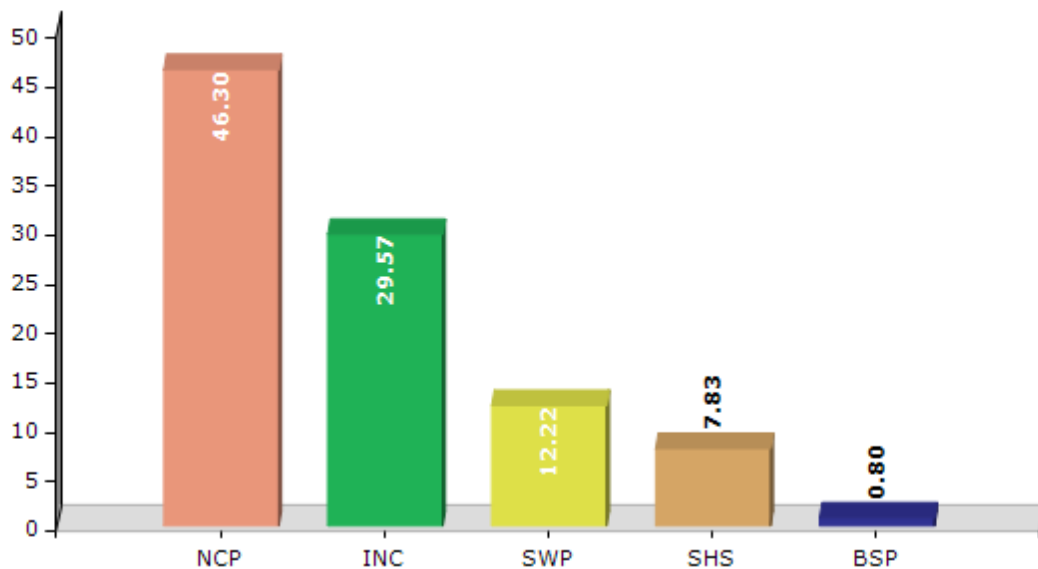
Note : AE : Assembly Election, PE : Assembly Segment of Parliamentary Election

Historical Summary Election Results

Summary Result of Assembly Election - 2014

Candidate Name	Party	Votes	Votes %
Chavan Dipak Pralhad	NCP	92910	46.3
Aagavane Digambar Rohidas	INC	59342	29.57
Popatrao Maruti Kakade	SWP	24529	12.22
Dr. Nandkumar Yadavrao Tasgaonkar	SHS	15704	7.83
Prof. Dadasaheb Appaji Gaikwad	BSP	1610	0.8
Vijay Mohan Bhise	IND	1128	0.56
Shamrao Dattatrya Kakade	BBM	891	0.44
Vinod Dadaso More	IND	767	0.38
Salavi Chandrakant Naraya	rpsn	551	0.27
Rahul Sugand Ahiwale	IND	431	0.21
Chavan Dipak Ramchandra	IND	362	0.18
Krishna Kashinath Yadav	IND	289	0.14
Arvind Arjunrao Aagavane	IND	284	0.14
Aananda Nanaso Aagavane	IND	203	0.1
	NOTA	1656	0.83

Votes Percentage of Top Parties - 2014



Polling Station Level Election Results

Number and Name of Polling Stations (PS) (2019 AE)

Number of Polling Stations	Name of Polling Stations	Number of Polling Stations	Name of Polling Stations
1	G. P. Pra. Shala Padeganv Gavatil Utaramukhi Purve	22	G. P. Pra. Shala Khamaganv
2	G. P. Pra. Shala Padeganv Gavatil Utaramukhi Pashc	23	G. P. Pra. Shala Khamaganv
3	G. P. Pra. Shala Padeganv Farm Purvekadun Kho No.	24	G. P. Pra. Shala Murum Sarkal
4	G. P. Pra. Shala Padegav Farm Purvekadun Kho No. 1	25	G. P. Pra. Shala Murum Sarkal
5	G. P. Pra. Shala Kusur Kho. No. 1	26	G. P. Pra. Shala Murum
6	G. P. Pra. Shala Mirevadi Kho. No. 1	27	G. P. Pra. Shala Shindemal Dakshinabajuchi Kho. No
7	G. P. Pra. Shala Navin Imarat Ravadi Kud	28	G. P. Pra. Shala Malevadi Kholi No. 3
8	G. P. Pra. Shala Ravadi Bu.	29	G. P. Pra. Shala Koreganv Purvekadun Kholi No. 2
9	G. P. Pra. Shala Hol	30	G. P. Pra. Shala Solashi Kholi No. 1
10	G. P. Pra. Shala Bhosalevasti	31	G. P. Pra. Shala Solashi Kholi No. 2
11	G. P. Pra. Shala Jinti Utaramukhi Kho No. 2	32	Grampanchayat Karayalay Nayaganv Purvekadun Koli N
12	Jitoba Vidyalay Jinti Kholi Kr. 3	33	G. P. Pra. Shala Ranadullabad Uttare Kadil Kho. Kr
13	Jitoba Vidyalay Kholi Kran. 4	34	G. P. Pra. Shala Ranadullabad Uttare Kadil Kho. Kr
14	G. P. Pra. Shala Pimpalavadi East Bajuchi Kho. No.	35	Kisanavir Sabhagruh
15	G. P. Pra. Shala Pimpalavadi East Bajuchi	36	G. P. Pra. Shala Karanjakhop Kho. Kr. 1
16	G. P. Pra. Shala Pimpalavadi Purvekadun Kho. No. 2	37	G. P. Pra. Shala Karanjakhop Kholi Kramannk 2
17	G. P. Pra. Shala Sakharavadi Dakshin Bajuchi Purva	38	G. P. Pra. Shala Nandaval Kho. Kr. 1
18	G. P. Pra. Shala Sakharavadi Uttar Baju Purvekadun	39	G. P. Pra. Shala Nandaval Kho. Kr. 2
19	G. P. Pra. Shala Sakharavadi Dakshin Bajukadun Pur	40	G. P. Pra. Shala Kapadaganv Purve Kadun Kho No. 1
20	Sakharavadi Vidyalay Sakharavadi Uttar Baju Pashc	41	Grampanchayat Karyalay
21	Sakharavadi Vidyalay Sakharavadi (Kolani) Utar Ba	42	Shrimati Premalakaki Pri. Vidyamandir, Maltan East Side North Facing Room No. 4

Contd....

Polling Station Level Election Results

Polling Station-wise Votes Secured by Overall Top Five Parties in Phaltan Assembly in Assembly Election (AE) under Madha Parliamentary Constituency in Maharashtra (2019)

Number of Polling Station	Winner - Dipak Pralhad Chavan (NCP)	Runner-up - Agawane Digambar Rohidas (BJP)	3rd - Arvind Baburao Aadhav (VBA)	4th - Pradip Alias Prem Suresh More (BSP)	5th - Kanchan kanhoja Dhondiram Kharat (IND)	NOTA	Other	Total Votes Secured
36	343	223	51	6	0	2	7	632
37	411	227	4	0	2	2	5	651
38	561	164	1	1	3	3	6	739
39	463	209	23	4	4	3	8	714
40	452	456	11	4	4	3	12	942
41	284	306	0	3	2	3	8	606
42	288	377	23	1	3	14	6	712
43	221	181	0	0	0	3	0	405
44	372	342	0	3	4	3	0	724
45	482	337	1	2	6	4	3	835
46	390	172	2	1	0	2	0	567
47	219	222	47	3	1	2	6	500
48	441	232	2	5	4	5	2	691
49	573	271	5	5	4	6	6	870
50	220	344	1	1	1	1	1	569
51	253	149	0	0	0	5	1	408
52	344	307	0	2	0	7	3	663
53	266	263	0	2	3	6	6	546
54	395	639	0	3	3	12	5	1057
55	461	176	12	6	2	2	7	666
56	299	246	28	4	8	6	10	601
57	246	185	1	2	0	4	11	449
58	399	393	4	4	3	18	12	833
59	138	225	16	3	7	6	13	408
60	146	177	2	1	1	4	2	333
61	270	140	0	0	0	4	2	416
62	359	337	0	0	1	4	4	705
63	211	281	112	4	4	6	12	630
64	458	316	2	2	4	7	7	796
65	478	305	3	2	1	11	19	819
66	451	292	17	3	2	15	9	789
67	395	304	33	5	3	3	13	756
68	417	254	4	2	0	3	2	682
69	337	246	18	2	3	9	12	627
70	265	366	4	1	3	3	9	651

Contd....

Polling Station Level Election Results

Winner, Runner-up and 3rd Party Position & Winning Margin According to Polling Stations in Phaltan Assembly in Assembly Election (AE) under Madha Parliamentary Constituency in Maharashtra (2019)

Polling Station Number	Winner Party	Winner Votes (%)	Runner-up Party	Runner-up Votes (%)	Winning Margin Votes (%)	Third Party	Third Party Votes (%)	Other Votes (%)
71	BJP	264 (50.67)	NCP	242 (46.45)	22 (4.22)	IND (KDK)	3 (0.58)	12 (2.3)
72	NCP	363 (66)	BJP	147 (26.73)	216 (39.27)	VBA	16 (2.91)	24 (4.36)
73	BJP	312 (48.98)	NCP	298 (46.78)	14 (2.2)	IND (CAA)	6 (0.94)	21 (3.3)
74	NCP	186 (48.69)	BJP	183 (47.91)	3 (0.78)	BSP	3 (0.79)	10 (2.62)
75	BJP	334 (55.85)	NCP	233 (38.96)	101 (16.89)	VBA	8 (1.34)	23 (3.85)
76	NCP	333 (48.76)	BJP	328 (48.02)	5 (0.74)	IND (NSM)	4 (0.59)	18 (2.64)
77	BJP	400 (52.91)	NCP	301 (39.81)	99 (13.1)	VBA	13 (1.72)	42 (5.56)
78	NCP	469 (67.68)	BJP	188 (27.13)	281 (40.55)	VBA	15 (2.16)	21 (3.03)
79	NCP	208 (45.41)	BJP	204 (44.54)	4 (0.87)	VBA	26 (5.68)	20 (4.37)
80	BJP	383 (51.13)	NCP	354 (47.26)	29 (3.87)	IND (KDK)	3 (0.4)	9 (1.2)
81	BJP	334 (58.7)	NCP	214 (37.61)	120 (21.09)	IND (KDK)	5 (0.88)	16 (2.81)
82	NCP	301 (50.59)	BJP	281 (47.23)	20 (3.36)	IND (KDK)	2 (0.34)	11 (1.85)
83	NCP	190 (56.55)	BJP	141 (41.96)	49 (14.59)	BSP	1 (0.3)	4 (1.19)
84	NCP	356 (59.63)	BJP	233 (39.03)	123 (20.6)	IND (NSM)	2 (0.34)	6 (1.01)
85	BJP	316 (50.56)	NCP	244 (39.04)	72 (11.52)	VBA	51 (8.16)	14 (2.24)
86	NCP	235 (57.32)	BJP	167 (40.73)	68 (16.59)	BSP	2 (0.49)	6 (1.46)
87	BJP	502 (59.98)	NCP	295 (35.24)	207 (24.74)	IND (NSM)	6 (0.72)	34 (4.06)
88	NCP	400 (51.35)	BJP	335 (43)	65 (8.35)	VBA	18 (2.31)	26 (3.34)
89	NCP	413 (61.37)	BJP	229 (34.03)	184 (27.34)	VBA	7 (1.04)	24 (3.57)
90	NCP	439 (61.57)	BJP	256 (35.9)	183 (25.67)	IND (CAA)	4 (0.56)	14 (1.96)
91	NCP	507 (72.53)	BJP	160 (22.89)	347 (49.64)	VBA	17 (2.43)	15 (2.15)
92	NCP	300 (62.63)	BJP	169 (35.28)	131 (27.35)	BSP	4 (0.84)	6 (1.25)
93	BJP	429 (49.42)	NCP	410 (47.24)	19 (2.18)	BSP	8 (0.92)	21 (2.42)
94	NCP	428 (52.77)	BJP	371 (45.75)	57 (7.02)	IND (CAA)	3 (0.37)	9 (1.11)
95	BJP	379 (57.34)	NCP	259 (39.18)	120 (18.16)	VBA	8 (1.21)	15 (2.27)
96	NCP	283 (51.74)	BJP	228 (41.68)	55 (10.06)	VBA	27 (4.94)	9 (1.65)
97	BJP	368 (53.49)	NCP	307 (44.62)	61 (8.87)	VBA	3 (0.44)	10 (1.45)
98	NCP	315 (58.77)	BJP	210 (39.18)	105 (19.59)	VBA	3 (0.56)	8 (1.49)
99	NCP	312 (54.93)	BJP	204 (35.92)	108 (19.01)	VBA	17 (2.99)	35 (6.16)
100	BJP	367 (56.81)	NCP	236 (36.53)	131 (20.28)	VBA	9 (1.39)	34 (5.26)
101	NCP	270 (54.33)	BJP	219 (44.06)	51 (10.27)	IND (KDK)	2 (0.4)	6 (1.21)
102	BJP	360 (57.88)	NCP	210 (33.76)	150 (24.12)	BSP	8 (1.29)	44 (7.07)
103	BJP	232 (53.09)	NCP	167 (38.22)	65 (14.87)	IND (CAA)	8 (1.83)	30 (6.86)
104	NCP	101 (85.59)	BJP	15 (12.71)	86 (72.88)	BSP	2 (1.69)	0 (0)
105	NCP	488 (73.38)	BJP	151 (22.71)	337 (50.67)	VBA	14 (2.11)	12 (1.8)

Contd....

Socio-Economic Amenities - Rural

Access to Education Facilities

Particulars	Number of Villages (% of Population)				
	Available	Not Available	If Not Available (Distance of Nearest Facility)		
			A	B	C
Govt. Primary School	149 (100)	2 (0)	0 (0)	2 (0)	0 (0)
Private Primary School	4 (5)	147 (95)	0 (0)	0 (0)	0 (0)
Govt. Middle School	130 (95)	21 (5)	8 (2)	4 (1)	5 (1)
Private Middle School	3 (4)	148 (96)	1 (0)	0 (0)	2 (0)
Govt. Secondary School	65 (66)	86 (34)	31 (10)	16 (5)	19 (9)
Private Secondary School	6 (6)	145 (94)	12 (4)	2 (1)	1 (0)
Govt. Senior Secondary School	23 (31)	128 (69)	25 (13)	49 (31)	39 (16)
Private Senior Secondary School	1 (1)	150 (99)	5 (2)	5 (3)	4 (2)
Govt. Arts and Science Degree College	1 (3)	150 (97)	12 (9)	29 (20)	93 (58)
Private Arts and Science Degree College	0 (0)	151 (100)	4 (2)	5 (3)	7 (4)
Govt. Engineering College	1 (1)	150 (99)	4 (3)	8 (4)	56 (38)
Private Engineering College	0 (0)	151 (100)	1 (1)	0 (0)	81 (53)
Govt. Medicine College	0 (0)	151 (100)	2 (2)	2 (0)	134 (90)
Private Medicine College	0 (0)	151 (100)	0 (0)	0 (0)	13 (8)
Govt. Management Institute	0 (0)	151 (100)	2 (2)	2 (0)	134 (90)
Private Management Institute	0 (0)	151 (100)	0 (0)	0 (0)	13 (8)
Govt. Polytechnic	0 (0)	151 (100)	2 (1)	9 (9)	97 (60)
Private Polytechnic	0 (0)	151 (100)	2 (2)	7 (6)	34 (23)
Govt. Vocational Training School/ITI	1 (1)	150 (99)	5 (3)	24 (20)	111 (68)
Private Vocational Training School/ITI	0 (0)	151 (100)	3 (3)	2 (3)	5 (3)
Govt. Non Formal Training Centre	0 (0)	151 (100)	2 (1)	7 (6)	138 (91)
Private Non Formal Training Centre	0 (0)	151 (100)	0 (0)	0 (0)	4 (2)
Govt. School For Disabled	0 (0)	151 (100)	2 (2)	8 (5)	134 (88)
Private School For Disabled	0 (0)	151 (100)	2 (2)	0 (0)	5 (3)
Government Others	0 (0)	151 (100)	0 (0)	0 (0)	0 (0)
Private Others	13 (6)	138 (94)	0 (0)	0 (0)	0 (0)

Note : Distance A : Less than 5 km; B : Between 5-10 km; C : 10+ km.; Source : Data Analysis is based on 2011 Census.

DISCLAIMER

The Terms of Use and Disclaimer of Datanet India Private Limited (hereinafter referred to as "Datanet") for use of this analysis report of **Phaltan Assembly Constituency (Phaltan Vidhan Sabha)** :-

1. **Assembly Factbook™** is a Registered Trade Mark owned by Datanet.
2. All the maps are sketched and graphical representation only and have not been drawn to the scale and also not to represent the actual geographical area or boundary of the unit.
3. The data for the aforesaid analysis is based on authentic sources and has been culled from the various publications of Census, CSO and NSSO for district and block level data, various central and state government departments, Central & State Elections Commissions and the concerned Returning Officers' releases, Electoral Rolls, Election results and allied publications, internal assessment, surveys, estimates and analysis. Therefore, certain adjustment of data at micro level may have been done to arrive closer to the macro data.
4. Data have been provided on an "As Is" and "As AVAILABLE" basis
5. The colours shown in the maps or diagram and charts of a particular party, alliance or AC are indicative and do not represent them.
6. This publication which includes maps, sheets, graphs and data would be the property under copyright of Datanet only. The user may use these for its internal study, analysis and research purposes. It's public display, re-selling or any commercial uses by the user are not allowed.
7. Datanet has taken due care and caution in compilation and processing of data and allied information, but does not guarantee the accuracy, adequacy or completeness of any information/analysis and will be not responsible for any errors or omissions or for the results obtained from the use of such information/analysis.
8. All the contents for the publication have been culled from various authentic sources and Datanet reasonably believes such sources to be reliable, but does not make any representations, express or implied as to the accuracy or fitness of use of such information. The information or contents of the information/analysis do not constitute advice and should not be relied upon in making (or refraining from making) any decision. Any reliance placed upon the information provided by Datanet is the sole responsibility and strictly at the user's risk.
9. In no event will Datanet be liable for any damages (including, without limitation, damages for loss of business projects, or loss of profits) arising in contract, tort or otherwise from the use of or inability to use any of its contents, or from any action taken (or refrained from being taken) as a result of using the analysis or any of its contents. Datanet its directors, owners, editors, officials, employees, distributor and agents or any associate will not be liable for any errors in the information contained or any consequences arising from the use of the contents of the provided information/analysis.
10. If any provision of these terms and conditions is held invalid or illegal or unenforceable for any reason by any court of competent jurisdiction, such provision shall be severed and the remainder of provisions of the terms and conditions shall continue in full force and effect as if the Term of Use had been executed with the invalid, illegal or unenforceable provision eliminated.
11. If there are any discrepancies in the information provided, please bring it to attention of Datanet for suitable rectification measures.

**Buy Online This Complete Book At
Datanet India eBooks Store**

www.indiastatpublications.com

or go directly at

[http://www.indiastatpublications.com/
Assembly_factbook/Maharashtra/Madha/ Phaltan](http://www.indiastatpublications.com/Assembly_factbook/Maharashtra/Madha/Phaltan)



i **india**stat**elections**

ISBN : 978-93-86662-55-2



9 789386 662552