



Maharashtra

Assembly Factbook™

Sangole Assembly Constituency



Key Electoral Data of Sangole
Assembly Constituency (Vidhan Sabha)

Maharashtra

Assembly Factbook™

Sangole Assembly Constituency



Sangole Vidhan Sabha

Editor & Director

Dr. R.K. Thukral

Research Editor

Dr. Shafeeq Rahman

Compiled, Researched and Published by Datanet India Pvt. Ltd.

D-100, 1st Floor,

Okhla Industrial Area, Phase-I,
New Delhi- 110020.

Ph.: 91-11- 43580781-84

Email : support@indiastatpublications.com

Website : www.indiastatelections.com

Online Book Store :

www.indiastatpublications.com

Report No. : AFB/MH-253-0123

ISBN : 978-93-5293-337-2

First Edition : January, 2018

Sixth Updated Edition : January, 2023

Price : Rs.11500/-

US\$ 310

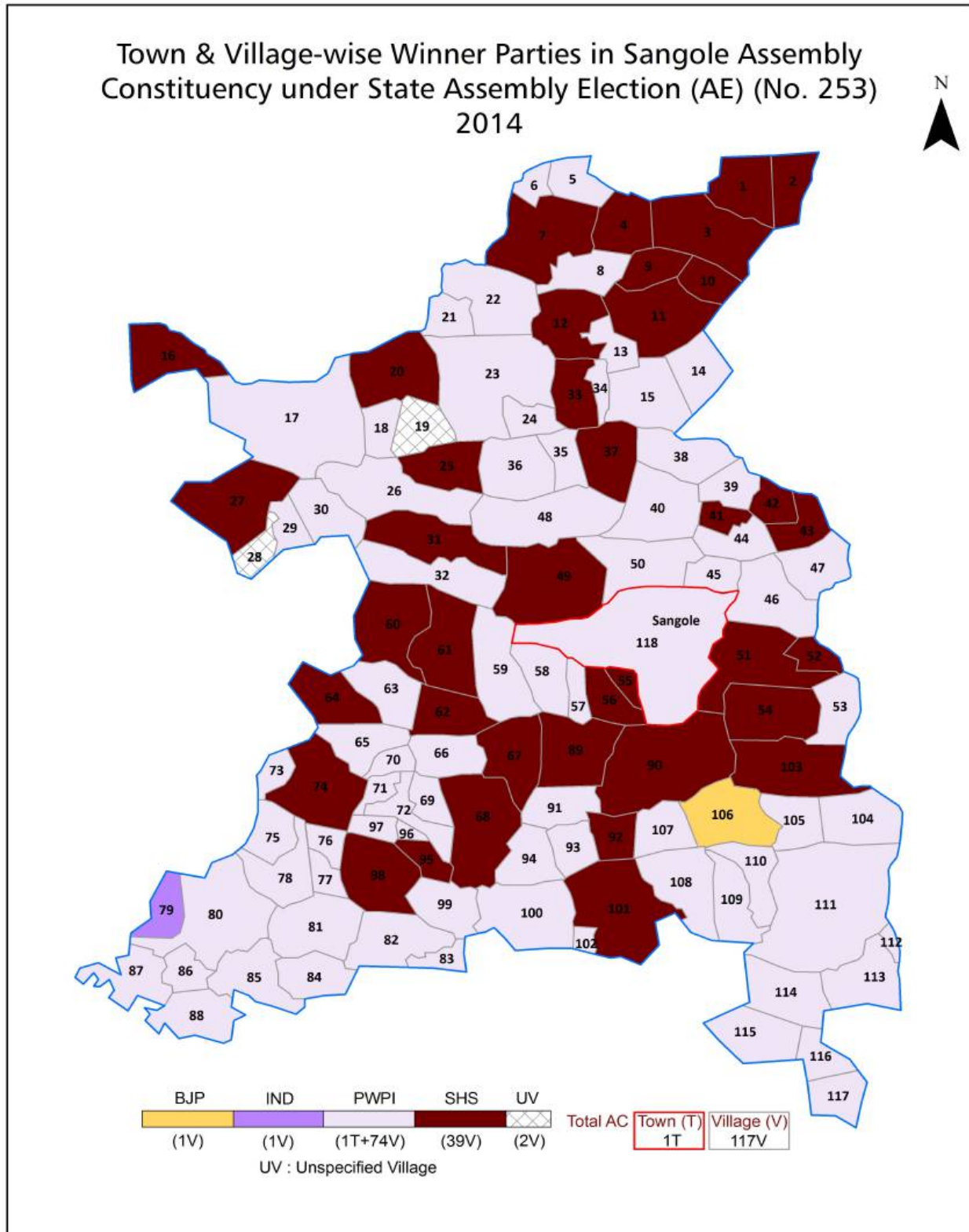
© Datanet India Pvt. Ltd.

All rights reserved. No part of this book may be reproduced, stored in a retrieval system or transmitted in any form or by any means, mechanical photocopying, photographing, scanning, recording or otherwise without the prior written permission of the publisher. Please refer to Disclaimer at page no. 187 for the use of this publication.

Printed in India

No.	Particulars	Page No.
	Introduction	
1	Assembly Constituency - (Vidhan Sabha) at a Glance Features of Assembly as per Delimitation Commission of India (2008)	1-2
	Location and Political Maps	
2	Location Map Boundaries of Assembly Constituency - (Vidhan Sabha) in District Boundaries of Assembly Constituency under Parliamentary Constituency - (Lok Sabha) Town & Village-wise Winner Parties- 2019-PE, 2019-AE, 2014-PE and 2014-AE	3-10
	Administrative Setup (2011)	
3	District Sub-district Towns Villages Inhabited Villages Uninhabited Villages Village Panchayat Intermediate Panchayat	11-17
	Demographics (2011)	
4	Population Households Rural/Urban Population Towns and Villages by Population Size Sex Ratio (Total & 0-6 Years) Religious Population Social Population Literacy Rate	18-19
	Electoral Features	
5	Important Dates of Last Elections Held Electors by Gender Service Electors Voters Voters Turnout Polling Stations & Average Number of Electors per Polling Station Electors by Age Group Present Elected Representatives	20-25
	Historical Summary Election Results	
6	Vote Share of Major Parties Winning Margin (Number & Percentage) Polarity of Parties Summary Result of Assembly Segment of Parliamentary Elections 2019, 2014, 2009, 2004 and 1999 Summary Result of Assembly Elections 2019, 2014, 2009, 2004, 1999, 1995, 1990, 1985, 1980, 1978, 1972, 1967 and 1962	26-48
	Polling Station Level Election Results	
7	Name and Number of Polling Station 2019-PE, 2019-AE, 2014-PE and 2014-AE Polling Station-wise Electors, Voters & Voters Turnout 2019-PE, 2019-AE, 2014-PE and 2014-AE Polling Station wise Elections Results 2019-PE, 2019-AE, 2014-PE and 2014-AE	49-165
	Share of Assembly Constituency	
8	Share of Assembly Constituency - (Vidhan Sabha) in State, District and Parliamentary Constituency - (Lok Sabha)	166
	Socio-Economic Amenities (2011)	
9	Access to Administrative Units Agricultural, Manufacturing and Industrial Commodities Demographic Indicators Education Health & Manpower Drinking Water Supply Sanitation Entertainment and Recreations Infrastructure Power Food Allocation Distribution and Marketing of Agriculture Commodities Infrastructure Transport and Road Infrastructure Communication Banking and Financial Services Land Use Irrigation Source	168-182
10	Abbreviation & Sources	184-185
11	Disclaimer	187

Location & Political Map



Administrative Setup

List of Village Panchayat & Intermediate Panchayat (Block) Name - 2011

Village Name	Village Panchayat Name	Intermediate Panchayat Name
Achakadani	Achakadani	Sangole
Aglavewadi	Aglavewadi	Sangole
Ajanale	Ajnale	Sangole
Akola	Akola	Sangole
Alegaon	Alegaon	Sangole
Ankadhal	Ankadhal	Sangole
Bagalwadi	Bagalwadi	Sangole
Balvadi	Balwadi	Sangole
Bamani	Bamani	Sangole
Bandgarwadi	Chikmahup	Sangole
Bandgarwadi	Chopadi	Sangole
Bhalawani	-	Pandharpur
Bhandi Shegaon	-	Pandharpur
Bhopasewadi	Bhopasewadi	Sangole
Buddhehal	Budhehal	Sangole
Buralewadi	Medatoni	Sangole
Burange Wadi	Burangewadi	Sangole
Chikmahud	Chikmahud	Sangole
Chinake	Chinake	Sangole
Chincholi	Chincholi	Sangole
Chopadi	Chopadi	Sangole
Devale	Dewale	Sangole
Devkatewadi	Manjari	Sangole
Dhalewadi	Mahud	Sangole
Dhayati	Dhayati	Sangole
Dhondewadi	-	Pandharpur
Diksal	Dilsal	Sangole
Dongargaon	Dongargaon	Sangole
Ekhatapur	Ekhatapur	Sangole

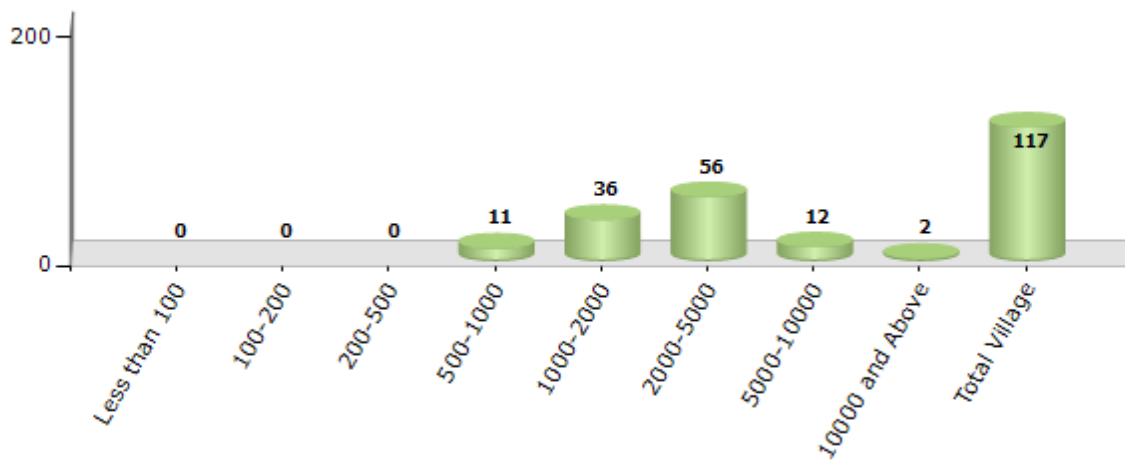
Contd....

Demographics

Number of Villages by Population Size - 2011

Less than 100	100-200	200-500	500-1000	1000-2000	2000-5000	5000-10000	10000 and Above	Total Village
0	0	0	11	36	56	12	2	117

Number of Villages by Population Size - 2011



Number of Towns by Population Size - 2011

Less than 4999	5000-9999	10000-19999	20000-49999	50000-99999	100000 and Above	Total Town
0	0	0	1	0	0	1

Number of Towns by Population Size - 2011

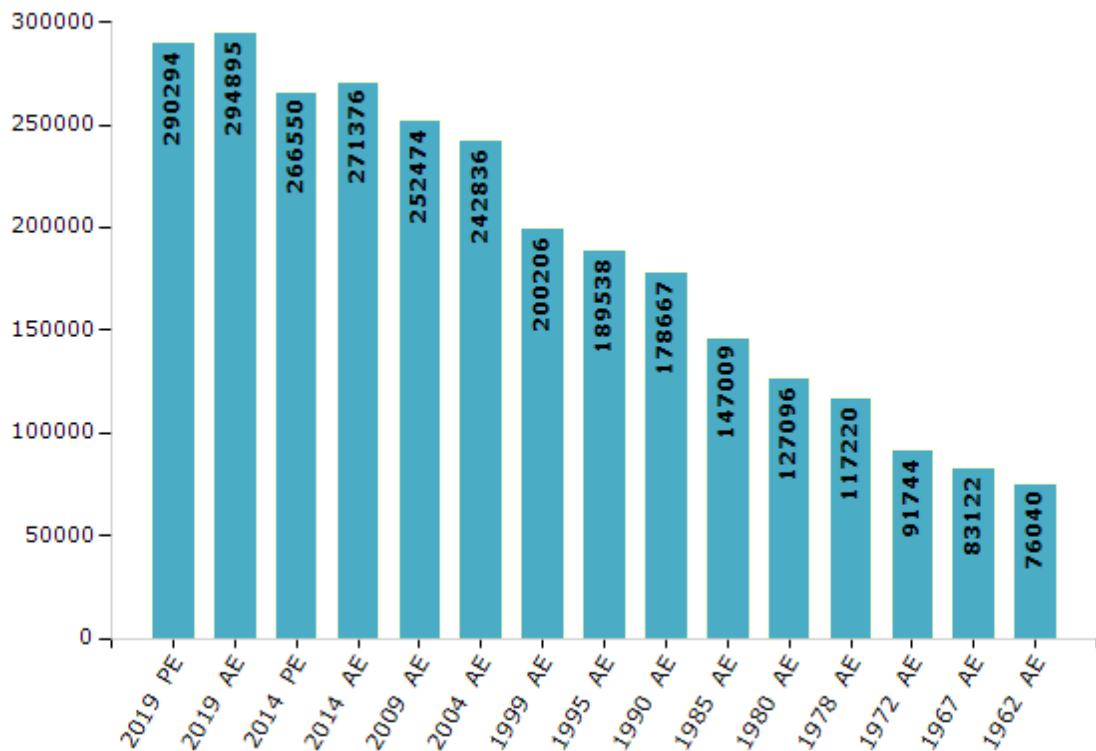


Electoral Features

Electors by Male & Female

Year	Male	Female	Others	Total	Year	Male	Female	Others	Total
2019 PE	154881	135413	0	290294	1999 AE	103631	96575	-	200206
2019 AE	156994	137901	0	294895	1995 AE	96138	93400	-	189538
2014 PE	141840	124710	0	266550	1990 AE	90777	87890	-	178667
2014 AE	144399	126977	0	271376	1985 AE	73096	73913	-	147009
2009 PE	-	-	-	-	1980 AE	63731	63365	-	127096
2009 AE	130802	121672	-	252474	1978 AE	58543	58677	-	117220
2004 PE	-	-	-	-	1972 AE	46324	45420	-	91744
2004 AE	125557	117279	-	242836	1967 AE	-	-	-	83122
1999 PE	-	-	-	-	1962 AE	-	-	-	76040

Number of Electors



Note : AE : Assembly Election, PE : Assembly Segment of Parliamentary Election

Historical Summary Election Results

Summary Result of Assembly Election - 2014

Candidate Name	Party	Votes	Votes %
Deshmukh Ganpatrao Annasaheb	PWPI	94374	47.64
Adv. Shahajibapu Rajaram Patil	SHS	69150	34.91
Deshmukh Shrikant Appsaheb	BJP	14074	7.1
Aldar Sambhaji Ramchandra	IND	7444	3.76
Jagdish Lalaso Babar	INC	3457	1.75
Bansode Milind Revan	BSP	2323	1.17
Kamruddin Aftabshaha Kazi	BMUP	1317	0.66
Tukaram Keshav Shendage	HiPPa	909	0.46
Namdev Anna Lavate	IND	902	0.46
Mohan Vishnu Raut	IND	872	0.44
Madane Navanath Bira	IND	684	0.35
Parmeshwar Pandurang Gejage	IND	597	0.3
Laxman Sopan Hake	IND	527	0.27
Machindra Appaso Patil	IND	475	0.24
Sachin Abaso Ghadage	IND	315	0.16
	NOTA	666	0.34

Polling Station Level Election Results

Number and Name of Polling Stations (PS) (2019 AE)

Number of Polling Stations	Name of Polling Stations	Number of Polling Stations	Name of Polling Stations
1	Z. P. Primary School Itaki Room No. 1	22	Z. P. Primary School Bhalwani South Facing Iron Sheet Building Room No. 2
2	Z. P. Primary School Shendagewadi Northern East Facing Room No. 1	23	Z. P. Primary School Bhalwani East Side South Facing Room No. 1
3	Z. P. Primary School Keskarwadi East Facing Building Room No. 1	24	Z. P. Primary School Bhalwani East Side South Facing Room No. 2
4	Z. P. Primary School Keskarwadi North Facing Building Room No. 2	25	Z. P. Primary School Bhalwani West Facing Room No. 1
5	Krusha Mahavidyala Shelave West Side Room No. 4	26	Z. P. Primary School Bhalwani North Facing Room No. 1
6	Krusha Mahavidyala Shelave West Side Room No. 5	27	Z. P. Primary Cluster School Mahim West Side East Facing South Side Ground Floor Room No. 1
7	Z. P. Primary School Khed Bhalwani Southside Room	28	Zilla Parishad Primary School Mahim Room No.3
8	Z. P. Primary School Khed Bhalwani West Side (Hexagonal) Room	29	Zilla Parishad Primary School Mahim Room No. 4
9	Z. P. Primary School Bhandishegaon East Side Slab Building South Side Room No. 1	30	Zilla Parishad Primary School , Karandewadi ,Mahim West Side South Facing Room No. 1
10	Z. P. Primary School Bhandishegaon East Side Facing Slab Building North Side Room No. 1	31	Zilla Parishad Primary Cluster School Katfal West Side Room No. 1
11	Z. P. Primary School Bhandishegaon South Side Building Room No. 1	32	Zilla Parishad Primary School Katfal West Side Room No. 2
12	Z. P. Primary School Bhandishegaon Gaothan South Side Room No. 3	33	Zilla Parishad Primary Cluster School Sherewadi (Katphal) Room No. 1
13	Z. P. Primary School Dhondewadi East Side Room No. 1	34	Zilla Parishad Primary School Khawasapur East Facing South Side Room No. 2
14	Z. P. Primary School Dhondewadi East Side Room No. 2	35	Zilla Parishad Primary School Khawasapur East Facing South Side Room No. 4
15	Z. P. Primary School Supali South Side Room No. 1	36	Zilla Parishad Primary School Khawasapur South Facing West Side Room No. 3
16	Z. P. Primary School Supali South Side Room No. 2	37	Z.P. Primary School Satarakarawasti North Side Building South Facing Room
17	Z. P. Primary School Jainwadi East Side North Facing Room No. 1	38	Zilla Parishad Primary School Satarkarwasti West Side Room No. 2 (New Lotewadi)
18	Z. P. Primary School Jainwadi West Side North Facing Room No. 2	39	Z.P. Primary School Nawi Lotewadi North Side Building South Facing Room No. 2
19	Z. P. Primary School Bhalawani West Side North Facing Room No. 3	40	Zilla Parishad Primary School Juni Lotewadi East Side Hexagonal Building West Facing Room No. 1
20	Z. P. Primary School Bhalavani East Facing Slab Room	41	Z.P. Primary School Achakdani East Facing Building South Side Room No. 1
21	Z. P. Primary School Bhalwani South Side Room No. 1	42	Z.P. Primary School Achakdani West Facing South Side Building Room No. 1

Contd....

Polling Station Level Election Results

Polling Station-wise Votes Secured by Overall Top Five Parties in Sangole Assembly in Assembly Election (AE) under Madha Parliamentary Constituency in Maharashtra (2019)

Number of Polling Station	Winner - Adv. Shahajibapu Rajaram Patil (SHS)	Runner-up - Dr. Aniket Chandrakant Deshmukh (PWPI)	3rd - Rajashritai Dattatraya Nagane - Patil (IND)	4th - Rajaram Damu Kalebag (IND)	5th - Bapusaheb Chandu Thokale (IND)	NOTA	Other	Total Votes Secured
36	350	237	10	6	2	2	22	629
37	235	108	2	3	2	0	80	430
38	200	250	7	2	9	0	74	542
39	323	354	6	9	10	4	239	945
40	217	379	2	18	7	1	61	685
41	360	218	7	20	4	5	45	659
42	298	321	21	26	12	3	40	721
43	109	250	2	4	7	1	10	383
44	236	406	1	5	2	1	12	663
45	885	110	13	4	4	2	31	1049
46	666	121	9	5	3	5	32	841
47	731	115	28	3	2	3	34	916
48	692	178	12	5	7	3	48	945
49	484	262	62	2	2	6	41	859
50	389	359	106	4	4	1	38	901
51	602	432	20	9	6	3	39	1111
52	259	615	13	9	0	0	53	949
53	192	319	10	3	3	1	10	538
54	462	154	9	4	1	1	9	640
55	339	286	21	4	0	3	12	665
56	263	449	4	6	2	2	9	735
57	417	396	10	7	2	1	33	866
58	471	224	26	1	3	6	10	741
59	440	310	15	14	3	1	31	814
60	417	275	33	3	11	1	27	767
61	112	524	5	6	5	1	19	672
62	571	369	95	7	5	0	46	1093
63	507	367	18	5	2	1	24	924
64	338	205	78	6	1	1	21	650
65	362	307	56	7	5	2	34	773
66	331	143	31	8	4	5	29	551
67	353	167	40	4	2	1	28	595
68	502	281	24	9	6	3	86	911
69	503	367	18	5	2	3	22	920
70	519	203	91	8	4	4	38	867

Contd....

Polling Station Level Election Results

Winner, Runner-up and 3rd Party Position & Winning Margin According to Polling Stations in Sangole Assembly in Assembly Election (AE) under Madha Parliamentary Constituency in Maharashtra (2019)

Polling Station Number	Winner Party	Winner Votes (%)	Runner-up Party	Runner-up Votes (%)	Winning Margin Votes (%)	Third Party	Third Party Votes (%)	Other Votes (%)
71	SHS	363 (45.66)	PWPI	279 (35.09)	84 (10.57)	IND (RDNP)	74 (9.31)	79 (9.94)
72	SHS	431 (50.59)	PWPI	256 (30.05)	175 (20.54)	IND (RDNP)	100 (11.74)	65 (7.63)
73	PWPI	528 (62.86)	SHS	187 (22.26)	341 (40.6)	IND (RDNP)	42 (5)	83 (9.88)
74	PWPI	472 (52.44)	SHS	335 (37.22)	137 (15.22)	IND (RDNP)	37 (4.11)	56 (6.22)
75	PWPI	434 (63.36)	SHS	141 (20.58)	293 (42.78)	IND (RDNP)	74 (10.8)	36 (5.26)
76	PWPI	728 (91)	SHS	54 (6.75)	674 (84.25)	IND (RDK)	6 (0.75)	12 (1.5)
77	PWPI	444 (70.81)	SHS	68 (10.85)	376 (59.96)	IND (RDNP)	38 (6.06)	77 (12.28)
78	PWPI	339 (58.96)	SHS	175 (30.43)	164 (28.53)	VBA	12 (2.09)	49 (8.52)
79	SHS	583 (62.09)	PWPI	303 (32.27)	280 (29.82)	VBA	12 (1.28)	41 (4.37)
80	SHS	486 (60.67)	PWPI	274 (34.21)	212 (26.46)	IND (RDNP)	7 (0.87)	34 (4.24)
81	SHS	465 (51.21)	PWPI	369 (40.64)	96 (10.57)	IND (RDNP)	21 (2.31)	53 (5.84)
82	SHS	390 (51.45)	PWPI	337 (44.46)	53 (6.99)	IND (BCT)	5 (0.66)	26 (3.43)
83	SHS	496 (54.57)	PWPI	338 (37.18)	158 (17.39)	VBA	24 (2.64)	51 (5.61)
84	PWPI	411 (49.76)	SHS	381 (46.13)	30 (3.63)	IND (BCT)	9 (1.09)	25 (3.03)
85	SHS	407 (44.14)	PWPI	394 (42.73)	13 (1.41)	IND (RDNP)	62 (6.72)	59 (6.4)
86	PWPI	513 (59.44)	SHS	282 (32.68)	231 (26.76)	IND (RDNP)	20 (2.32)	48 (5.56)
87	SHS	554 (59.25)	PWPI	338 (36.15)	216 (23.1)	VBA	12 (1.28)	31 (3.32)
88	PWPI	493 (57.33)	SHS	329 (38.26)	164 (19.07)	IND (RDNP)	7 (0.81)	31 (3.6)
89	PWPI	470 (61.44)	SHS	279 (36.47)	191 (24.97)	IND (RDK)	7 (0.92)	9 (1.18)
90	PWPI	741 (69.58)	SHS	256 (24.04)	485 (45.54)	IND (BCT)	16 (1.5)	52 (4.88)
91	SHS	631 (57)	PWPI	423 (38.21)	208 (18.79)	IND (RDK)	8 (0.72)	45 (4.07)
92	SHS	194 (60.06)	PWPI	112 (34.67)	82 (25.39)	IND (RDNP)	4 (1.24)	13 (4.02)
93	PWPI	363 (48.08)	SHS	358 (47.42)	5 (0.66)	IND (RDNP)	16 (2.12)	18 (2.38)
94	PWPI	385 (47.77)	SHS	376 (46.65)	9 (1.12)	IND (RDNP)	9 (1.12)	36 (4.47)
95	PWPI	424 (49.65)	SHS	388 (45.43)	36 (4.22)	IND (RDNP)	13 (1.52)	29 (3.4)
96	PWPI	401 (59.76)	SHS	247 (36.81)	154 (22.95)	IND (RDK)	5 (0.75)	18 (2.68)
97	SHS	353 (63.6)	PWPI	168 (30.27)	185 (33.33)	VBA	9 (1.62)	25 (4.5)
98	SHS	470 (56.15)	PWPI	320 (38.23)	150 (17.92)	IND (RDNP)	8 (0.96)	39 (4.66)
99	SHS	480 (61.22)	PWPI	266 (33.93)	214 (27.29)	IND (RDNP)	13 (1.66)	25 (3.19)
100	SHS	382 (68.95)	PWPI	150 (27.08)	232 (41.87)	IND (RDK)	6 (1.08)	16 (2.89)
101	PWPI	574 (58.16)	SHS	365 (36.98)	209 (21.18)	IND (RDK)	10 (1.01)	38 (3.85)
102	PWPI	919 (89.75)	SHS	78 (7.62)	841 (82.13)	IND (RDNP)	10 (0.98)	17 (1.66)
103	PWPI	837 (87.28)	SHS	92 (9.59)	745 (77.69)	IND (RDNP)	9 (0.94)	21 (2.19)
104	SHS	388 (52.57)	PWPI	319 (43.22)	69 (9.35)	IND (RDNP)	12 (1.63)	19 (2.57)
105	SHS	504 (53.16)	PWPI	334 (35.23)	170 (17.93)	IND (RDNP)	40 (4.22)	70 (7.38)

Contd....

Socio-Economic Amenities - Rural

Access to Education Facilities

Particulars	Number of Villages (% of Population)				
	Available	Not Available	If Not Available (Distance of Nearest Facility)		
			A	B	C
Govt. Primary School	117 (100)	0 (0)	0 (0)	0 (0)	0 (0)
Private Primary School	14 (21)	103 (79)	0 (0)	0 (0)	0 (0)
Govt. Middle School	104 (95)	13 (5)	6 (2)	1 (0)	3 (1)
Private Middle School	11 (17)	106 (83)	1 (0)	0 (0)	0 (0)
Govt. Secondary School	64 (76)	53 (24)	13 (6)	8 (3)	10 (4)
Private Secondary School	10 (10)	107 (90)	11 (4)	5 (2)	0 (0)
Govt. Senior Secondary School	29 (46)	88 (54)	12 (7)	27 (19)	23 (12)
Private Senior Secondary School	2 (4)	115 (96)	6 (3)	17 (11)	3 (2)
Govt. Arts and Science Degree College	2 (7)	115 (93)	6 (4)	10 (13)	67 (54)
Private Arts and Science Degree College	0 (0)	117 (100)	2 (1)	5 (4)	25 (17)
Govt. Engineering College	0 (0)	117 (100)	1 (0)	8 (9)	55 (52)
Private Engineering College	0 (0)	117 (100)	0 (0)	1 (1)	52 (38)
Govt. Medicine College	0 (0)	117 (100)	4 (4)	7 (8)	85 (74)
Private Medicine College	0 (0)	117 (100)	0 (0)	0 (0)	21 (14)
Govt. Management Institute	0 (0)	117 (100)	4 (4)	7 (8)	85 (74)
Private Management Institute	0 (0)	117 (100)	0 (0)	0 (0)	21 (14)
Govt. Polytechnic	0 (0)	117 (100)	2 (1)	3 (3)	44 (33)
Private Polytechnic	0 (0)	117 (100)	1 (2)	7 (8)	60 (52)
Govt. Vocational Training School/ITI	0 (0)	117 (100)	2 (2)	10 (11)	98 (82)
Private Vocational Training School/ITI	1 (1)	116 (99)	0 (0)	0 (0)	6 (4)
Govt. Non Formal Training Centre	0 (0)	117 (100)	1 (0)	4 (4)	95 (80)
Private Non Formal Training Centre	0 (0)	117 (100)	0 (0)	3 (4)	14 (11)
Govt. School For Disabled	0 (0)	117 (100)	2 (2)	6 (5)	78 (66)
Private School For Disabled	0 (0)	117 (100)	0 (0)	7 (8)	24 (19)
Government Others	0 (0)	117 (100)	0 (0)	0 (0)	0 (0)
Private Others	14 (13)	103 (87)	0 (0)	0 (0)	0 (0)

Note : Distance A : Less than 5 km; B : Between 5-10 km; C : 10+ km.; Source : Data Analysis is based on 2011 Census.

DISCLAIMER

The Terms of Use and Disclaimer of Datanet India Private Limited (hereinafter referred to as "Datanet") for use of this analysis report of **Sangole Assembly Constituency (Sangole Vidhan Sabha)** :-

1. **Assembly Factbook™** is a Registered Trade Mark owned by Datanet.
2. All the maps are sketched and graphical representation only and have not been drawn to the scale and also not to represent the actual geographical area or boundary of the unit.
3. The data for the aforesaid analysis is based on authentic sources and has been culled from the various publications of Census, CSO and NSSO for district and block level data, various central and state government departments, Central & State Elections Commissions and the concerned Returning Officers' releases, Electoral Rolls, Election results and allied publications, internal assessment, surveys, estimates and analysis. Therefore, certain adjustment of data at micro level may have been done to arrive closer to the macro data.
4. Data have been provided on an "As Is" and "As AVAILABLE" basis
5. The colours shown in the maps or diagram and charts of a particular party, alliance or AC are indicative and do not represent them.
6. This publication which includes maps, sheets, graphs and data would be the property under copyright of Datanet only. The user may use these for its internal study, analysis and research purposes. It's public display, re-selling or any commercial uses by the user are not allowed.
7. Datanet has taken due care and caution in compilation and processing of data and allied information, but does not guarantee the accuracy, adequacy or completeness of any information/analysis and will be not responsible for any errors or omissions or for the results obtained from the use of such information/analysis.
8. All the contents for the publication have been culled from various authentic sources and Datanet reasonably believes such sources to be reliable, but does not make any representations, express or implied as to the accuracy or fitness of use of such information. The information or contents of the information/analysis do not constitute advice and should not be relied upon in making (or refraining from making) any decision. Any reliance placed upon the information provided by Datanet is the sole responsibility and strictly at the user's risk.
9. In no event will Datanet be liable for any damages (including, without limitation, damages for loss of business projects, or loss of profits) arising in contract, tort or otherwise from the use of or inability to use any of its contents, or from any action taken (or refrained from being taken) as a result of using the analysis or any of its contents. Datanet its directors, owners, editors, officials, employees, distributor and agents or any associate will not be liable for any errors in the information contained or any consequences arising from the use of the contents of the provided information/analysis.
10. If any provision of these terms and conditions is held invalid or illegal or unenforceable for any reason by any court of competent jurisdiction, such provision shall be severed and the remainder of provisions of the terms and conditions shall continue in full force and effect as if the Term of Use had been executed with the invalid, illegal or unenforceable provision eliminated.
11. If there are any discrepancies in the information provided, please bring it to attention of Datanet for suitable rectification measures.

**Buy Online This Complete Book At
Datanet India eBooks Store**

www.indiastatpublications.com

or go directly at

[http://www.indiastatpublications.com/
Assembly_factbook/Maharashtra/Madha/ Sangole](http://www.indiastatpublications.com/Assembly_factbook/Maharashtra/Madha/Sangole)

 **india**stat**elections**

ISBN : 978-93-5293-337-2

