



Maharashtra

Assembly Factbook™

Maval Assembly Constituency



Key Electoral Data of Maval
Assembly Constituency (Vidhan Sabha)

Maharashtra

Assembly Factbook™

Mehkar Assembly Constituency



Mehkar Vidhan Sabha

Editor & Director

Dr. R.K. Thukral

Research Editor

Dr. Shafeeq Rahman

Compiled, Researched and Published by Datanet India Pvt. Ltd.

D-100, 1st Floor,

Okhla Industrial Area, Phase-I,
New Delhi- 110020.

Ph.: 91-11- 43580781-84

Email : support@indiastatpublications.com

Website : www.indiastatelections.com

Online Book Store :

www.indiastatpublications.com

Report No. : AFB/MH-204-0125

ISBN : 978-93-86370-52-5

First Edition : January, 2018

Eighth Updated Edition : January, 2025

Price : Rs.11500/-

US\$ 310

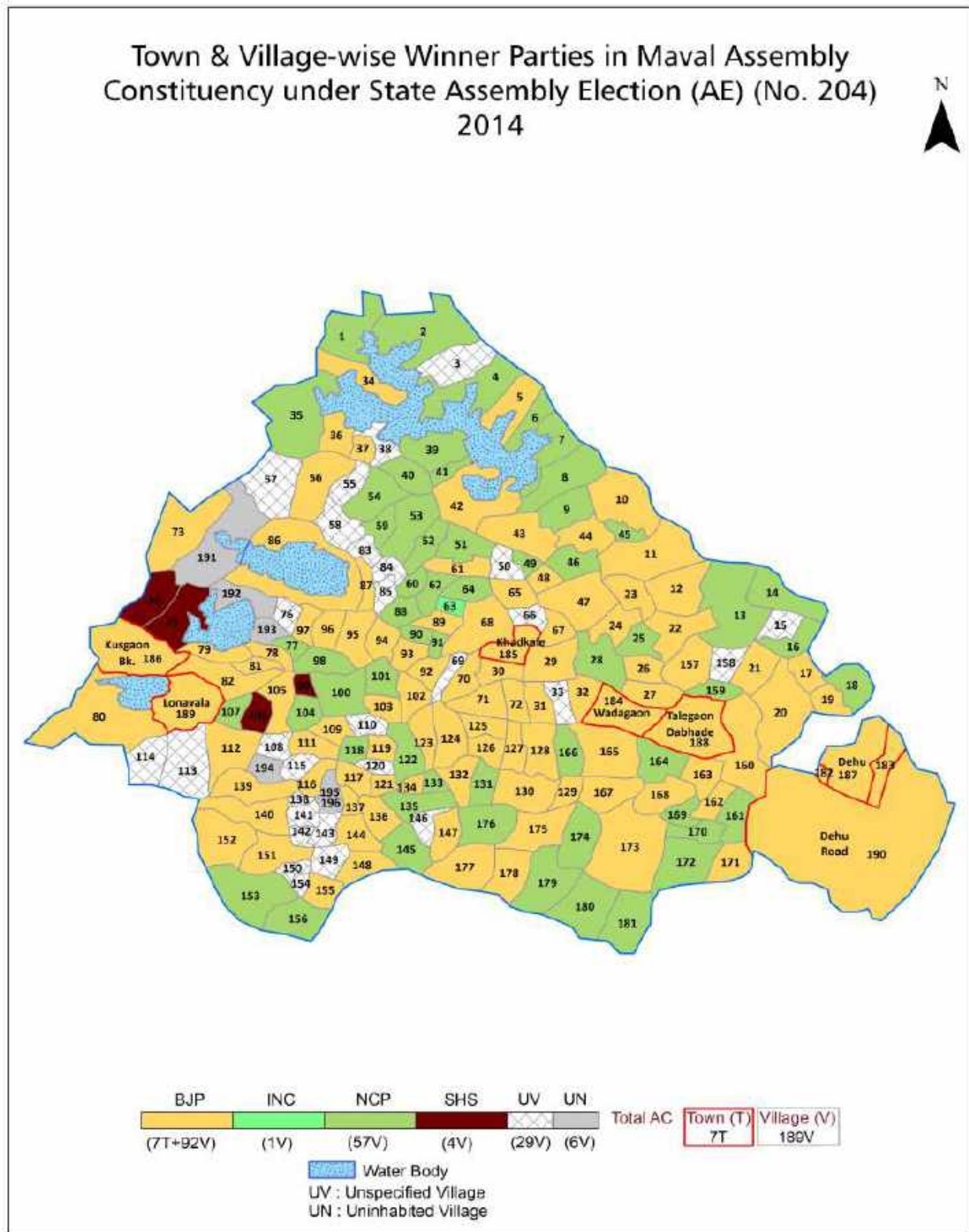
© Datanet India Pvt. Ltd.

All rights reserved. No part of this book may be reproduced, stored in a retrieval system or transmitted in any form or by any means, mechanical photocopying, photographing, scanning, recording or otherwise without the prior written permission of the publisher. Please refer to Disclaimer at page no. 215 for the use of this publication.

Printed in India

No.	Particulars	Page No.
	Introduction	
1	Assembly Constituency - (Vidhan Sabha) at a Glance Features of Assembly as per Delimitation Commission of India (2008)	1-2
	Location and Political Maps	
2	Location Map Boundaries of Assembly Constituency - (Vidhan Sabha in District Boundaries of Assembly Constituency under Parliamentary Constituency - (Lok Sabha) Town & Village-wise Winner Parties- 2024-PE, 2024-AE, 2019-PE, 2019-AE, 2014-PE and 2014-AE	3-10
	Administrative Setup (2011)	
3	District Sub-district Towns Villages Inhabited Villages Uninhabited Villages Village Panchayat Intermediate Panchayat	11-21
	Demographics (2011)	
4	Population Households Rural/Urban Population Towns and Villages by Population Size Sex Ratio (Total & 0-6 Years) Religious Population Social Population Literacy Rate	22-23
	Electoral Features	
5	Important Dates of Last Elections Held Electors by Gender Service Electors Voters Voters Turnout Polling Stations & Average Number of Electors per Polling Station Electors by Age Group Present Elected Representatives	24-29
	Historical Summary Election Results	
6	Vote Share of Major Parties Winning Margin (Number & Percentage Polarity of Parties Summary Result of Assembly Segment of Parliamentary Elections 2024, 2019, 2014, 2009, 2004 and 1999 Summary Result of Assembly Elections 2024, 2019, 2014, 2009, 2004, 1999, 1995, 1990, 1985, 1980, 1978, 1972, 1967 and 1962	30-51
	Polling Station Level Election Results	
7	Name and Number of Polling Station 2024-PE, 2024-AE, 2019-PE, 2019-AE, 2014-PE and 2014-AE Polling Station-wise Electors, Voters & Voters Turnout 2024-PE, 2024-AE, 2019-PE, 2019-AE, 2014-PE and 2014-AE Polling Station wise Elections Results 2024-PE, 2024-AE, 2019-PE, 2019-AE, 2014-PE & 2014-AE	52-193
	Share of Assembly Constituency	
8	Share of Assembly Constituency - (Vidhan Sabha) in State, District and Parliamentary Constituency - (Lok Sabha)	194
	Socio-Economic Amenities (2011)	
9	Access to Administrative Units Agricultural, Manufacturing and Industrial Commodities Demographic Indicators Education Health & Manpower Drinking Water Supply Sanitation Entertainment and Recreations Infrastructure Power Food Allocation Distribution and Marketing of Agriculture Commodities Infrastructure Transport and Road Infrastructure Communication Banking and Financial Services Land Use Irrigation Source	196-210
10	Abbreviation & Sources	212-213
11	Disclaimer	215

Location & Political Map



Administrative Setup

List of Village Panchayat & Intermediate Panchayat (Block) Name - 2011

Village Name	Village Panchayat Name	Intermediate Panchayat Name
Adavi	Thugaon	Mawal
Adhale bk	-	Mawal
Adhale kh.	-	Mawal
Adhe kh.	-	Mawal
Ahirvade	Chidavlse	Mawal
Ajivali	-	Mawal
Akurdi	-	Mawal
Ambale	Ambale	Mawal
Ambegaon	Ambegaon	Mawal
Ambi	-	Mawal
Apati	Apati	Mawal
Atvan	Apati	Mawal
Aundhe kh.	Aundholi	Mawal
Aundholi	Aundholi	Mawal
Badhalawadi	Umbre Naviakh	Mawal
Baur	Baur	Mawal
Bebad Ohol	-	Mawal
Bedse	Karunj	Mawal
Belaj	Takave Bk.	Mawal
Bhadawali	Bhadavali	Mawal
Bhaje	Bhaje	Mawal
Bhajgaon	Govitri	Mawal
Bhoyare	Bhoyare	Mawal
Boraj	Patan	Mawal
Borivali	Dahuli	Mawal
Brahman Wadi	Sate	Mawal
Brahmanoli	-	Mawal
Brahmanwadi	Karanjgaon	Mawal
Brahmanwadi	Baur	Mawal

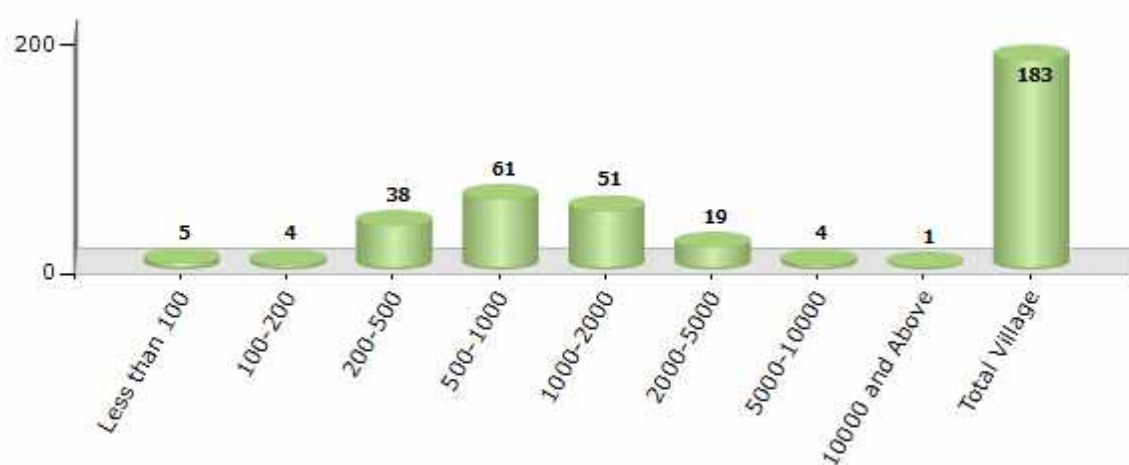
Contd....

Demographics

Number of Villages by Population Size - 2011

Less than 100	100-200	200-500	500-1000	1000-2000	2000-5000	5000-10000	10000 and Above	Total Village
5	4	38	61	51	19	4	1	183

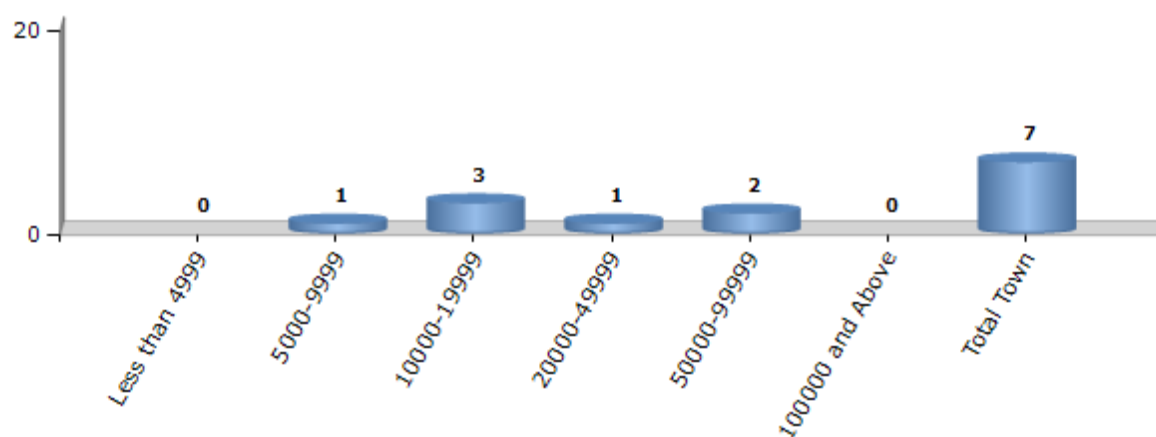
Number of Villages by Population Size - 2011



Number of Towns by Population Size - 2011

Less than 4999	5000-9999	10000-19999	20000-49999	50000-99999	100000 and Above	Total Town
0	1	3	1	2	0	7

Number of Towns by Population Size - 2011

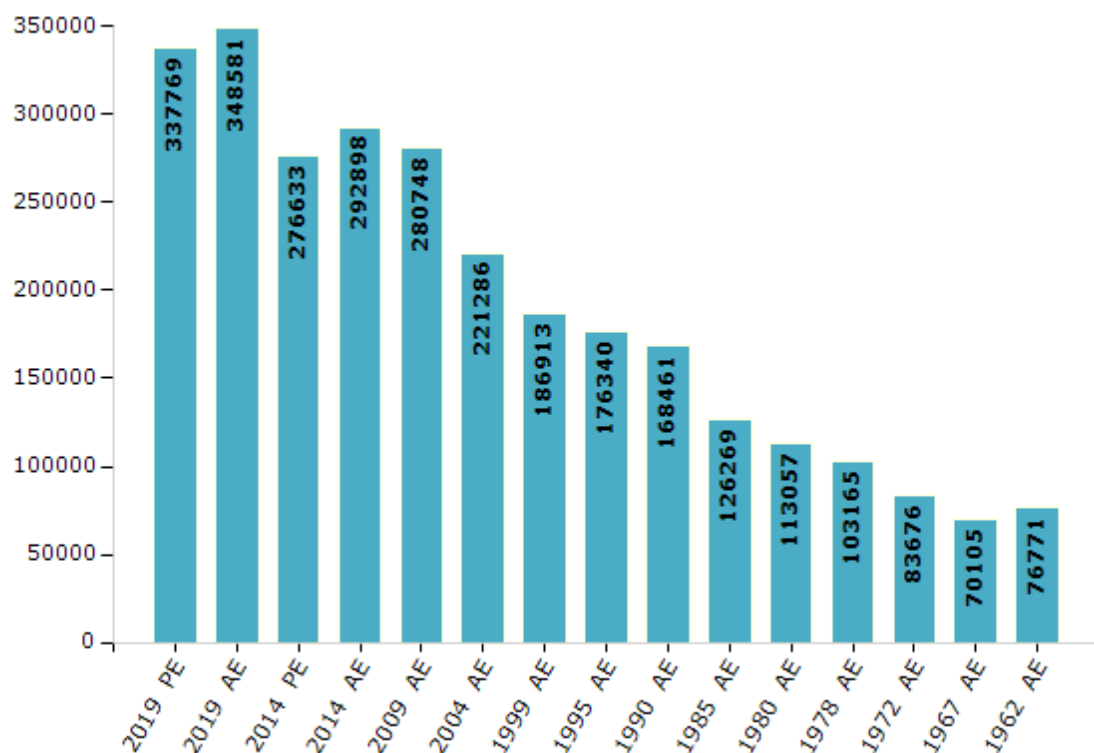


Electoral Features

Electors by Male & Female

Year	Male	Female	Others	Total	Year	Male	Female	Others	Total
2019 PE	174928	162841	0	337769	1999 AE	97230	89683	-	186913
2019 AE	180314	168263	4	348581	1995 AE	91026	85314	-	176340
2014 PE	144746	131887	0	276633	1990 AE	87934	80527	-	168461
2014 AE	153367	139530	1	292898	1985 AE	65355	60914	-	126269
2009 PE	-	-	-	-	1980 AE	58333	54724	-	113057
2009 AE	145781	134967	-	280748	1978 AE	52767	50398	-	103165
2004 PE	-	-	-	-	1972 AE	42760	40916	-	83676
2004 AE	114763	106523	-	221286	1967 AE	-	-	-	70105
1999 PE	-	-	-	-	1962 AE	-	-	-	76771

Number of Electors



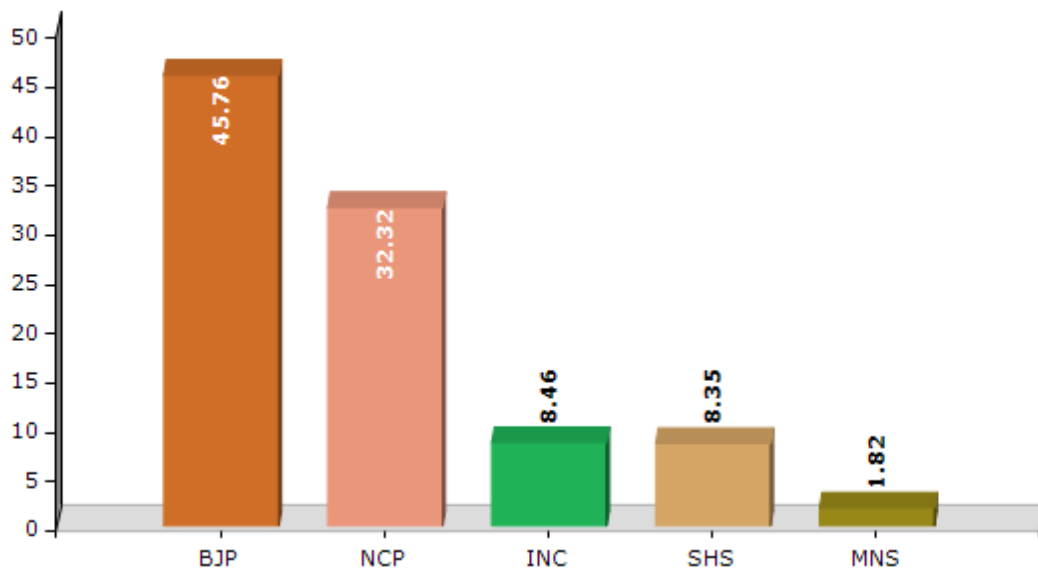
Note : AE : Assembly Election, PE : Assembly Segment of Parliamentary Election

Historical Summary Election Results

Summary Result of Assembly Election - 2014

Candidate Name	Party	Votes	Votes %
Bhegade Sanjay (Bala) Vishwanath	BJP	95319	45.76
Dnyanoba Alias Mauli Dabhade	NCP	67318	32.32
Kiran Shankar Gaikwad	INC	17624	8.46
Macchindra Babanrao Kharade	SHS	17385	8.35
Mangesh Dnyaneshwar Walunj	MNS	3792	1.82
Bhalerao Pramod Eknath	BSP	1955	0.94
Tantarpale Goapl Yashwantrao	IND	1195	0.57
Mukunada Rakhma Kedari	IND	1142	0.55
Sambhaji Shivram Waghmare	IND	544	0.26
	NOTA	2006	0.96

Votes Percentage of Top Parties - 2014



Polling Station Level Election Results

Number and Name of Polling Stations (PS) (2019 AE)

Number of Polling Stations	Name of Polling Stations	Number of Polling Stations	Name of Polling Stations
1	Z.P.Primary School Savala Room No. 2	22	Zilha Parishad Primary School Valavanti Vasahat
2	Z.P.Primary School Malegaon Budrukh Room No. 2	23	Zilha Parishad Primary School Udhevadi Room No.
3	Zilha Parishad Primary School Khand Room No. 1	24	Zilha Parishad Primary School Kunenama Room No.
4	Zilha Parishad Primary School Malegavan Khurd R	25	Zilha Parishad Primary School Khandashi Room No
5	Zilha Parishad Primary School Kuneanasute Room	26	Zilha Parishad Primary School Nesave Room No. 2
6	Z.P.Primary School Englun (Paritewadi) Room No. 1	27	Zilha Parishad Primary School Karanjaganv Room
7	Zilha Parishad Primary School Kivale Room No. 1	28	Zilha Parishad Primary School Pale. Na. Ma. Roo
8	Zilha Parishad Primary School Vahanagaon Room N	29	Zilha Parishad Primary School Moramarevadi Room
9	Zilha Parishad Primary School Kabre Ama Room No	30	Zilha Parishad Primary School Bramhanavadi Room
10	Zilha Parishad Primary School Dahuli Room No. 1	31	Zilha Parishad Primary School Kacharevadi Room
11	Zilha Parishad Primary School Kusur Room No. 1	32	Zilha Parishad Primary School Mau Room No. 1
12	Z.P.Primary School Thoran Room No. 1	33	Zilha Parishad Primary School Kodivade Ama Room
13	Z.P.Primary School Uksan From East Facing Room N	34	Zilha Parishad Primary School Pavalevadi Room N
14	Z.P.Primary School Somwadi East Facing Room No. 1	35	Zilha Parishad Primary School Nigade Room No. 1
15	Zilha Parishad Primary School Kusavali Room No.	36	Zilha Parishad Primary School Nigade Room No. 2
16	Zilha Parishad Primary School Nagathali Room No	37	Z.P.Primary School Phalane Room No. 1
17	Z.P.Primary School Kashal Room No. 2	38	Zilha Parishad Pra. School . Room No. 1
18	Zilha Parishad Primary School Kalhat Room No. 1	39	Z.P.Primary School Nanoli N.M. Room No. 1
19	Zilha Parishad Primary School Bhoyre Room No. 1	40	Zilha Parishad Primary School Kodivade Nama Roo
20	Zilha Parishad Primary School Vadeshvar Room No	41	Zilha Parishad Primary School Govitri West Side
21	Zilha Parishad Primary School Vadeshvar Room No	42	Zilha Parishad Primary School Sangise Room No.

Contd....

Polling Station Level Election Results

Polling Station-wise Votes Secured by Overall Top Five Parties in Maval Assembly in Assembly Election (AE) under Maval Parliamentary Constituency in Maharashtra (2019)

Number of Polling Station	Winner - Sunil Shankarrao Shelke (NCP)	Runner-up - Bala Alias Sanjay Vishwanath Bhegade (BJP)	3rd - Ramesh Ananda Ovhal (VBA)	4th - Mandakini Shashikant Bhosale (BSP)	5th - Mukesh Manohar Agarwal (IND)	NOTA	Other	Total Votes Secured
36	207	75	4	3	2	0	1	292
37	385	80	2	2	2	4	3	478
38	640	209	3	7	2	5	4	870
39	550	235	3	2	3	8	6	807
40	441	69	13	2	1	2	0	528
41	261	172	1	0	2	1	2	439
42	592	54	8	2	1	1	0	658
43	666	311	5	3	3	3	5	996
44	358	44	2	5	6	11	5	431
45	755	197	3	1	1	6	2	965
46	700	273	8	1	5	8	2	997
47	678	142	5	3	1	3	5	837
48	742	80	2	3	5	4	1	837
49	635	271	7	4	2	8	5	932
50	416	218	5	0	3	5	1	648
51	608	288	39	2	2	3	5	947
52	267	147	8	0	0	4	0	426
53	584	95	7	3	3	8	0	700
54	402	176	4	1	1	3	2	589
55	504	127	9	5	3	2	4	654
56	675	204	6	2	3	10	8	908
57	714	119	9	3	1	2	2	850
58	428	340	1	1	0	9	1	780
59	651	111	12	1	5	7	3	790
60	539	244	4	7	2	4	0	800
61	532	212	6	2	1	4	2	759
62	616	178	3	1	1	4	0	803
63	644	138	19	7	0	6	1	815
64	649	117	30	4	4	2	2	808
65	615	184	3	2	5	8	5	822
66	548	225	0	2	1	5	4	785
67	539	154	1	2	3	5	2	706
68	737	91	2	0	6	5	1	842
69	410	143	4	0	2	4	1	564
70	458	98	18	2	2	5	1	584

Contd....

Polling Station Level Election Results

Winner, Runner-up and 3rd Party Position & Winning Margin According to Polling Stations in Maval Assembly in Assembly Election (AE) under Maval Parliamentary Constituency in Maharashtra (2019)

Polling Station Number	Winner Party	Winner Votes (%)	Runner-up Party	Runner-up Votes (%)	Winning Margin Votes (%)	Third Party	Third Party Votes (%)	Other Votes (%)
71	NCP	522 (79.82)	BJP	92 (14.07)	430 (65.75)	VBA	29 (4.43)	11 (1.68)
72	NCP	636 (74.65)	BJP	165 (19.37)	471 (55.28)	VBA	26 (3.05)	25 (2.93)
73	NCP	630 (79.55)	BJP	119 (15.03)	511 (64.52)	VBA	34 (4.29)	9 (1.14)
74	NCP	431 (60.88)	BJP	262 (37.01)	169 (23.87)	IND (AKBT)	3 (0.42)	12 (1.69)
75	NCP	480 (59.33)	BJP	309 (38.2)	171 (21.13)	VBA	9 (1.11)	11 (1.36)
76	NCP	541 (61.34)	BJP	332 (37.64)	209 (23.7)	IND (MMA)	2 (0.23)	7 (0.79)
77	NCP	540 (60.95)	BJP	333 (37.58)	207 (23.37)	VBA	4 (0.45)	9 (1.02)
78	NCP	341 (60.25)	BJP	215 (37.99)	126 (22.26)	VBA	2 (0.35)	8 (1.41)
79	NCP	546 (76.36)	BJP	149 (20.84)	397 (55.52)	VBA	14 (1.96)	6 (0.84)
80	NCP	453 (66.72)	BJP	208 (30.63)	245 (36.09)	VBA	11 (1.62)	7 (1.03)
81	NCP	490 (71.22)	BJP	189 (27.47)	301 (43.75)	BSP	2 (0.29)	7 (1.02)
82	NCP	461 (66.71)	BJP	209 (30.25)	252 (36.46)	VBA	8 (1.16)	13 (1.88)
83	NCP	252 (73.47)	BJP	81 (23.62)	171 (49.85)	BSP	4 (1.17)	6 (1.75)
84	NCP	431 (64.23)	BJP	236 (35.17)	195 (29.06)	VBA	1 (0.15)	3 (0.45)
85	NCP	721 (68.34)	BJP	290 (27.49)	431 (40.85)	VBA	27 (2.56)	17 (1.61)
86	NCP	544 (72.15)	BJP	190 (25.2)	354 (46.95)	VBA	10 (1.33)	10 (1.33)
87	NCP	231 (72.64)	BJP	74 (23.27)	157 (49.37)	VBA	7 (2.2)	6 (1.89)
88	NCP	242 (86.43)	BJP	37 (13.21)	205 (73.22)	BSP	1 (0.36)	0 (0)
89	NCP	216 (61.71)	BJP	130 (37.14)	86 (24.57)	VBA	1 (0.29)	3 (0.86)
90	NCP	594 (66.52)	BJP	275 (30.8)	319 (35.72)	VBA	12 (1.34)	12 (1.34)
91	NCP	708 (68.8)	BJP	310 (30.13)	398 (38.67)	VBA	6 (0.58)	5 (0.49)
92	NCP	446 (73.6)	BJP	129 (21.29)	317 (52.31)	VBA	25 (4.13)	6 (0.99)
93	NCP	384 (70.85)	BJP	145 (26.75)	239 (44.1)	VBA	7 (1.29)	6 (1.11)
94	NCP	434 (59.53)	BJP	278 (38.13)	156 (21.4)	VBA	6 (0.82)	11 (1.51)
95	NCP	599 (67.08)	BJP	281 (31.47)	318 (35.61)	VBA	5 (0.56)	8 (0.9)
96	NCP	495 (74.66)	BJP	153 (23.08)	342 (51.58)	VBA	7 (1.06)	8 (1.21)
97	NCP	580 (71.6)	BJP	181 (22.35)	399 (49.25)	VBA	42 (5.19)	7 (0.86)
98	NCP	533 (71.64)	BJP	167 (22.45)	366 (49.19)	VBA	29 (3.9)	15 (2.02)
99	NCP	559 (68.76)	BJP	202 (24.85)	357 (43.91)	VBA	41 (5.04)	11 (1.35)
100	NCP	432 (74.35)	BJP	136 (23.41)	296 (50.94)	VBA	6 (1.03)	7 (1.2)
101	NCP	475 (76)	BJP	139 (22.24)	336 (53.76)	VBA	7 (1.12)	4 (0.64)
102	NCP	169 (70.71)	BJP	64 (26.78)	105 (43.93)	BSP	3 (1.26)	3 (1.26)
103	NCP	613 (77.5)	BJP	134 (16.94)	479 (60.56)	VBA	20 (2.53)	24 (3.03)
104	NCP	606 (76.81)	BJP	167 (21.17)	439 (55.64)	IND (MMA)	4 (0.51)	12 (1.52)
105	NCP	384 (71.51)	BJP	143 (26.63)	241 (44.88)	BSP	3 (0.56)	7 (1.3)

Contd....

Socio-Economic Amenities - Rural

Access to Education Facilities

Particulars	Number of Villages (% of Population)				
	Available	Not Available	If Not Available (Distance of Nearest Facility)		
			A	B	C
Govt. Primary School	176 (100)	7 (0)	1 (0)	6 (0)	0 (0)
Private Primary School	6 (8)	177 (92)	0 (0)	0 (0)	0 (0)
Govt. Middle School	109 (84)	74 (16)	28 (7)	11 (2)	30 (6)
Private Middle School	3 (2)	180 (98)	1 (1)	0 (0)	3 (0)
Govt. Secondary School	39 (46)	144 (54)	22 (8)	20 (7)	62 (22)
Private Secondary School	9 (9)	174 (91)	16 (7)	8 (3)	8 (2)
Govt. Senior Secondary School	10 (24)	173 (76)	10 (5)	38 (20)	76 (27)
Private Senior Secondary School	4 (5)	179 (95)	9 (7)	13 (7)	24 (8)
Govt. Arts and Science Degree College	0 (0)	183 (100)	7 (12)	21 (11)	104 (40)
Private Arts and Science Degree College	0 (0)	183 (100)	5 (7)	14 (17)	32 (13)
Govt. Engineering College	0 (0)	183 (100)	6 (11)	19 (10)	46 (19)
Private Engineering College	0 (0)	183 (100)	4 (6)	14 (16)	94 (38)
Govt. Medicine College	0 (0)	183 (100)	4 (9)	15 (7)	118 (52)
Private Medicine College	0 (0)	183 (100)	1 (2)	10 (15)	35 (16)
Govt. Management Institute	0 (0)	183 (100)	4 (9)	15 (7)	118 (52)
Private Management Institute	0 (0)	183 (100)	1 (2)	10 (15)	35 (16)
Govt. Polytechnic	0 (0)	183 (100)	2 (1)	7 (3)	115 (62)
Private Polytechnic	0 (0)	183 (100)	5 (7)	15 (11)	39 (16)
Govt. Vocational Training School/ITI	6 (2)	177 (98)	8 (13)	12 (5)	133 (67)
Private Vocational Training School/ITI	6 (3)	177 (97)	0 (0)	5 (4)	14 (5)
Govt. Non Formal Training Centre	0 (0)	183 (100)	4 (11)	10 (4)	142 (68)
Private Non Formal Training Centre	0 (0)	183 (100)	2 (1)	2 (1)	23 (15)
Govt. School For Disabled	8 (4)	175 (96)	3 (9)	12 (5)	119 (59)
Private School For Disabled	0 (0)	183 (100)	3 (2)	8 (6)	30 (15)
Government Others	0 (0)	183 (100)	0 (0)	0 (0)	0 (0)
Private Others	27 (18)	156 (82)	0 (0)	0 (0)	0 (0)

Note : Distance A : Less than 5 km; B : Between 5-10 km; C : 10+ km.; Source : Data Analysis is based on 2011 Census.

DISCLAIMER

The Terms of Use and Disclaimer of Datanet India Private Limited (hereinafter referred to as "Datanet") for use of this analysis report of **Maval Assembly Constituency (Maval Vidhan Sabha)** :-

1. **Assembly Factbook™** is a Registered Trade Mark owned by Datanet.
2. All the maps are sketched and graphical representation only and have not been drawn to the scale and also not to represent the actual geographical area or boundary of the unit.
3. The data for the aforesaid analysis is based on authentic sources and has been culled from the various publications of Census, CSO and NSSO for district and block level data, various central and state government departments, Central & State Elections Commissions and the concerned Returning Officers' releases, Electoral Rolls, Election results and allied publications, internal assessment, surveys, estimates and analysis. Therefore, certain adjustment of data at micro level may have been done to arrive closer to the macro data.
4. Data have been provided on an "As Is" and "As AVAILABLE" basis
5. The colours shown in the maps or diagram and charts of a particular party, alliance or AC are indicative and do not represent them.
6. This publication which includes maps, sheets, graphs and data would be the property under copyright of Datanet only. The user may use these for its internal study, analysis and research purposes. It's public display, re-selling or any commercial uses by the user are not allowed.
7. Datanet has taken due care and caution in compilation and processing of data and allied information, but does not guarantee the accuracy, adequacy or completeness of any information/analysis and will be not responsible for any errors or omissions or for the results obtained from the use of such information/analysis.
8. All the contents for the publication have been culled from various authentic sources and Datanet reasonably believes such sources to be reliable, but does not make any representations, express or implied as to the accuracy or fitness of use of such information. The information or contents of the information/analysis do not constitute advice and should not be relied upon in making (or refraining from making) any decision. Any reliance placed upon the information provided by Datanet is the sole responsibility and strictly at the user's risk.
9. In no event will Datanet be liable for any damages (including, without limitation, damages for loss of business projects, or loss of profits) arising in contract, tort or otherwise from the use of or inability to use any of its contents, or from any action taken (or refrained from being taken) as a result of using the analysis or any of its contents. Datanet its directors, owners, editors, officials, employees, distributor and agents or any associate will not be liable for any errors in the information contained or any consequences arising from the use of the contents of the provided information/analysis.
10. If any provision of these terms and conditions is held invalid or illegal or unenforceable for any reason by any court of competent jurisdiction, such provision shall be severed and the remainder of provisions of the terms and conditions shall continue in full force and effect as if the Term of Use had been executed with the invalid, illegal or unenforceable provision eliminated.
11. If there are any discrepancies in the information provided, please bring it to attention of Datanet for suitable rectification measures.

**Buy Online This Complete Book At
Datanet India eBooks Store**

www.indiastatpublications.com

or go directly at

**[http://www.indiastatpublications.com/
Assembly_factbook/Maharashtra/Maval/ Maval](http://www.indiastatpublications.com/Assembly_factbook/Maharashtra/Maval/Maval)**

 **indiastat**elections

ISBN - 978-93-86370-52-5

