



Maharashtra

Assembly Factbook™

Panvel Assembly Constituency



Key Electoral Data of Panvel
Assembly Constituency (Vidhan Sabha)

Maharashtra

Assembly Factbook™

Panvel Assembly Constituency



Panvel Vidhan Sabha

Editor & Director

Dr. R.K. Thukral

Research Editor

Dr. Shafeeq Rahman

Compiled, Researched and Published by Datanet India Pvt. Ltd.

D-100, 1st Floor,

Okhla Industrial Area, Phase-I,
New Delhi- 110020.

Ph.: 91-11- 43580781-84

Email : support@indiastatpublications.com

Website : www.indiastatelections.com

Online Book Store :

www.indiastatpublications.com

Report No. : AFB/MH-188-0123

ISBN : 978-93-5293-312-9

First Edition : January, 2018

Sixth Updated Edition : January, 2023

Price : Rs.11500/-

US\$ 310

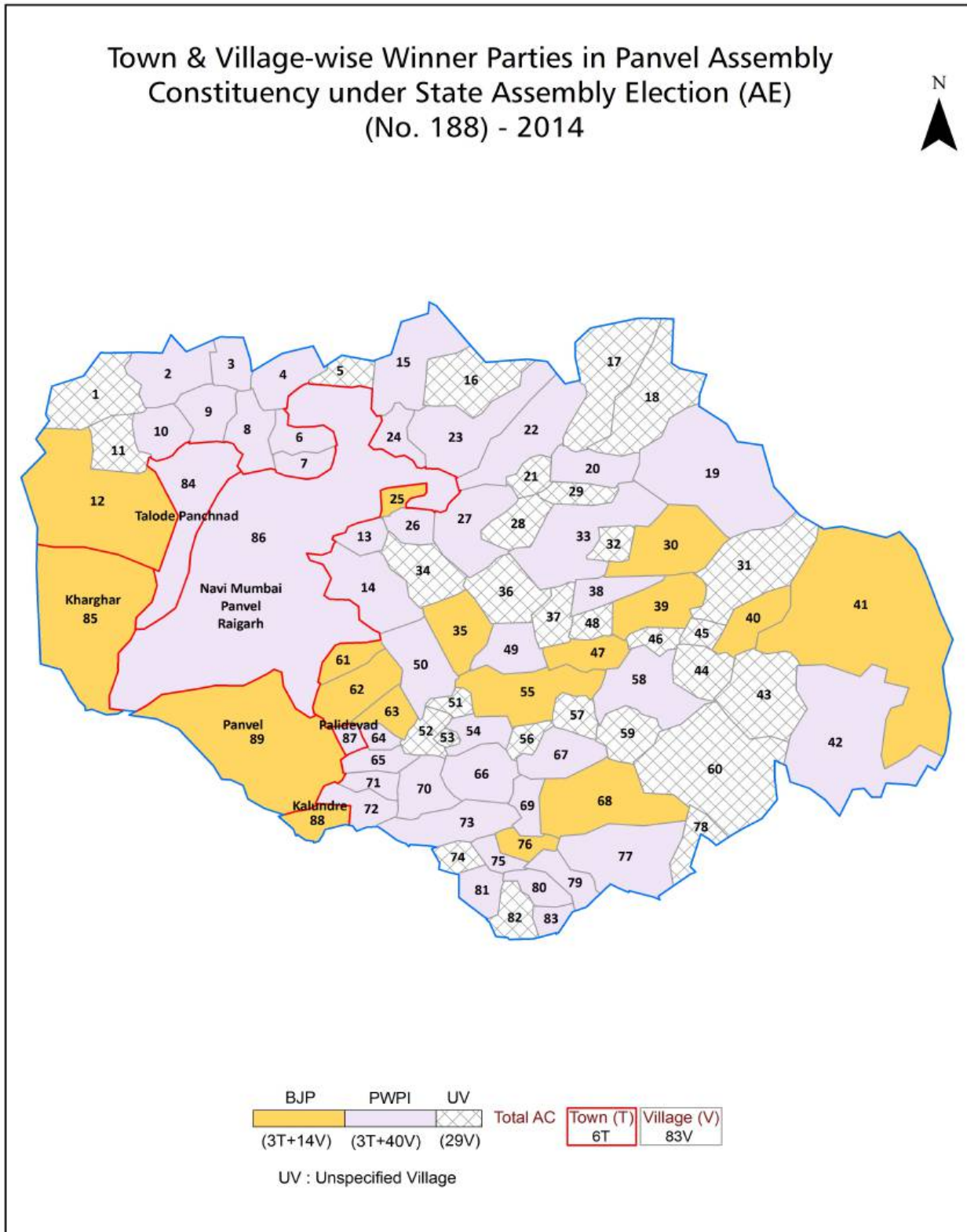
© Datanet India Pvt. Ltd.

All rights reserved. No part of this book may be reproduced, stored in a retrieval system or transmitted in any form or by any means, mechanical photocopying, photographing, scanning, recording or otherwise without the prior written permission of the publisher. Please refer to Disclaimer at page no. 266 for the use of this publication.

Printed in India

No.	Particulars	Page No.
	Introduction	
1	Assembly Constituency - (Vidhan Sabha) at a Glance Features of Assembly as per Delimitation Commission of India (2008)	1-2
	Location and Political Maps	
2	Location Map Boundaries of Assembly Constituency - (Vidhan Sabha) in District Boundaries of Assembly Constituency under Parliamentary Constituency - (Lok Sabha) Town & Village-wise Winner Parties- 2019-PE, 2019-AE, 2014-PE and 2014-AE	3-10
	Administrative Setup (2011)	
3	District Sub-district Towns Villages Inhabited Villages Uninhabited Villages Village Panchayat Intermediate Panchayat	11-14
	Demographics (2011)	
4	Population Households Rural/Urban Population Towns and Villages by Population Size Sex Ratio (Total & 0-6 Years) Religious Population Social Population Literacy Rate	15-16
	Electoral Features	
5	Important Dates of Last Elections Held Electors by Gender Service Electors Voters Voters Turnout Polling Stations & Average Number of Electors per Polling Station Electors by Age Group Present Elected Representatives	17-22
	Historical Summary Election Results	
6	Vote Share of Major Parties Winning Margin (Number & Percentage) Polarity of Parties Summary Result of Assembly Segment of Parliamentary Elections 2019, 2014, 2009, 2004 and 1999 Summary Result of Assembly Elections 2019, 2014, 2009, 2004, 1999, 1995, 1990, 1985, 1980, 1978, 1972, 1967 and 1962	23-44
	Polling Station Level Election Results	
7	Name and Number of Polling Station 2019-PE, 2019-AE, 2014-PE and 2014-AE Polling Station-wise Electors, Voters & Voters Turnout 2019-PE, 2019-AE, 2014-PE and 2014-AE Polling Station wise Elections Results 2019-PE, 2019-AE, 2014-PE and 2014-AE	45-245
	Share of Assembly Constituency	
8	Share of Assembly Constituency - (Vidhan Sabha) in State, District and Parliamentary Constituency - (Lok Sabha)	246
	Socio-Economic Amenities (2011)	
9	Access to Administrative Units Agricultural, Manufacturing and Industrial Commodities Demographic Indicators Education Health & Manpower Drinking Water Supply Sanitation Entertainment and Recreations Infrastructure Power Food Allocation Distribution and Marketing of Agriculture Commodities Infrastructure Transport and Road Infrastructure Communication Banking and Financial Services Land Use Irrigation Source	248-261
10	Abbreviation & Sources	263-264
11	Disclaimer	266

Location & Political Map



Administrative Setup

List of Village Panchayat & Intermediate Panchayat (Block) Name - 2011

Village Name	Village Panchayat Name	Intermediate Panchayat Name
Adai	-	Panvel
Adivali	Rohijan	Panvel
Ajivali	-	Panvel
Akurli	-	Panvel
Ambe tarf taloje	-	Panvel
Ambe tarf waje	-	Panvel
Ambivali	-	Panvel
Belavali	Belavali	Panvel
Bherle	-	Panvel
Bhingar	-	Panvel
Bhingarwadi	-	Panvel
Bid	-	Panvel
Bonshet	-	Panvel
Borle	-	Panvel
Cheravali	-	Panvel
Chikhale	-	Panvel
Chinchavali Tarf Taloje	-	Panvel
Chinchavali Tarf Waje	-	Panvel
Chindharan	-	Panvel
Chipale	-	Panvel
Deharang	-	Panvel
Devad	-	Panvel
Devichapada	-	Panvel
Dhamani	-	Panvel
Dhansar	Dhansar	Panvel
Dhodani	-	Panvel
Dundre	-	Panvel
Gadhe	-	Panvel
Ghot	-	Panvel

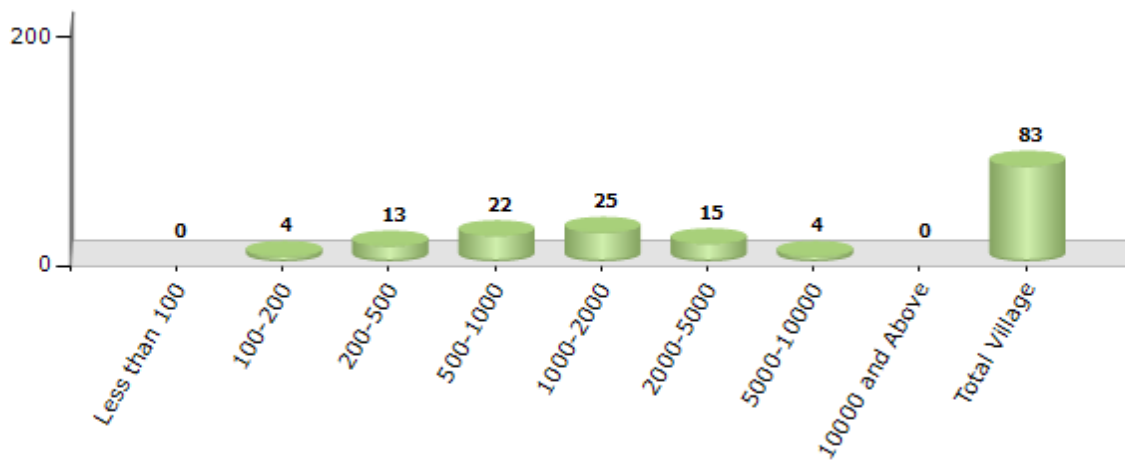
Contd....

Demographics

Number of Villages by Population Size - 2011

Less than 100	100-200	200-500	500-1000	1000-2000	2000-5000	5000-10000	10000 and Above	Total Village
0	4	13	22	25	15	4	0	83

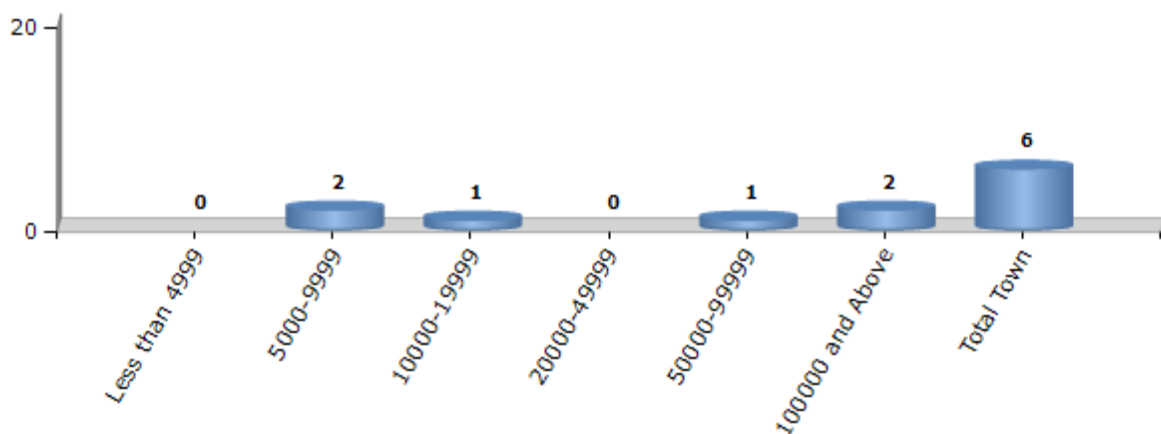
Number of Villages by Population Size - 2011



Number of Towns by Population Size - 2011

Less than 4999	5000-9999	10000-19999	20000-49999	50000-99999	100000 and Above	Total Town
0	2	1	0	1	2	6

Number of Towns by Population Size - 2011

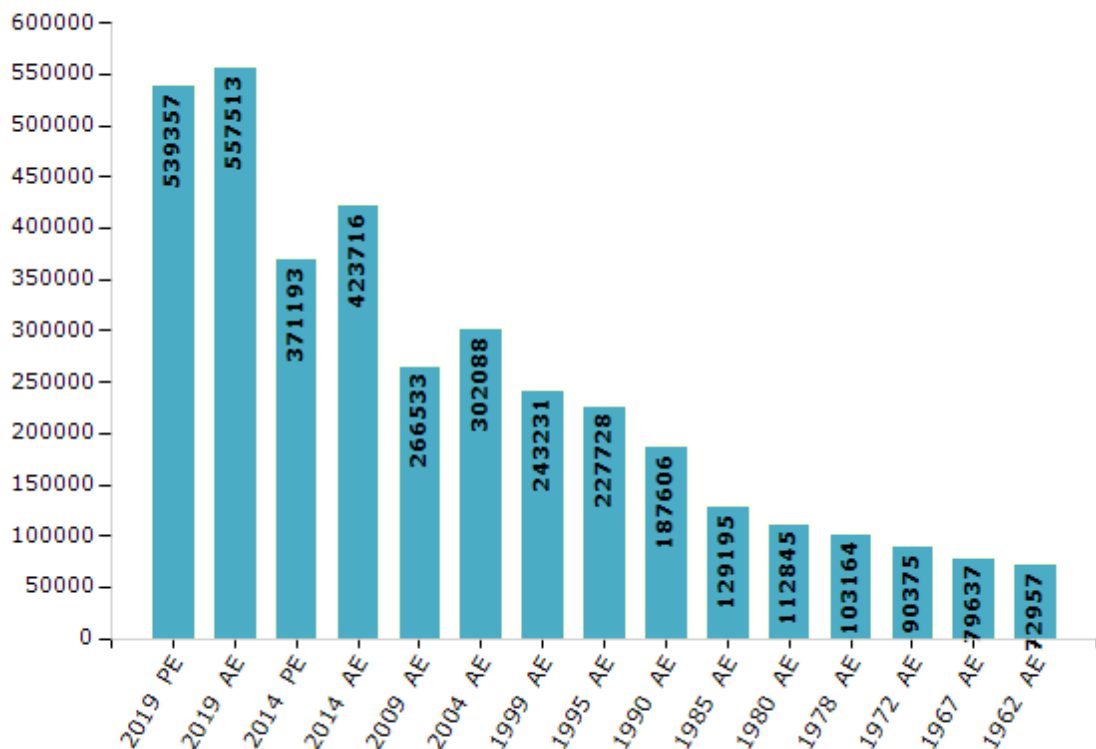


Electoral Features

Electors by Male & Female

Year	Male	Female	Others	Total	Year	Male	Female	Others	Total
2019 PE	289000	250357	0	539357	1999 AE	130178	113053	-	243231
2019 AE	298898	258615	0	557513	1995 AE	120434	107294	-	227728
2014 PE	198986	172207	0	371193	1990 AE	99224	88382	-	187606
2014 AE	227057	196659	0	423716	1985 AE	66127	63068	-	129195
2009 PE	-	-	-	-	1980 AE	58174	54671	-	112845
2009 AE	143702	122831	-	266533	1978 AE	52754	50410	-	103164
2004 PE	-	-	-	-	1972 AE	45452	44923	-	90375
2004 AE	160025	142063	-	302088	1967 AE	-	-	-	79637
1999 PE	-	-	-	-	1962 AE	-	-	-	72957

Number of Electors



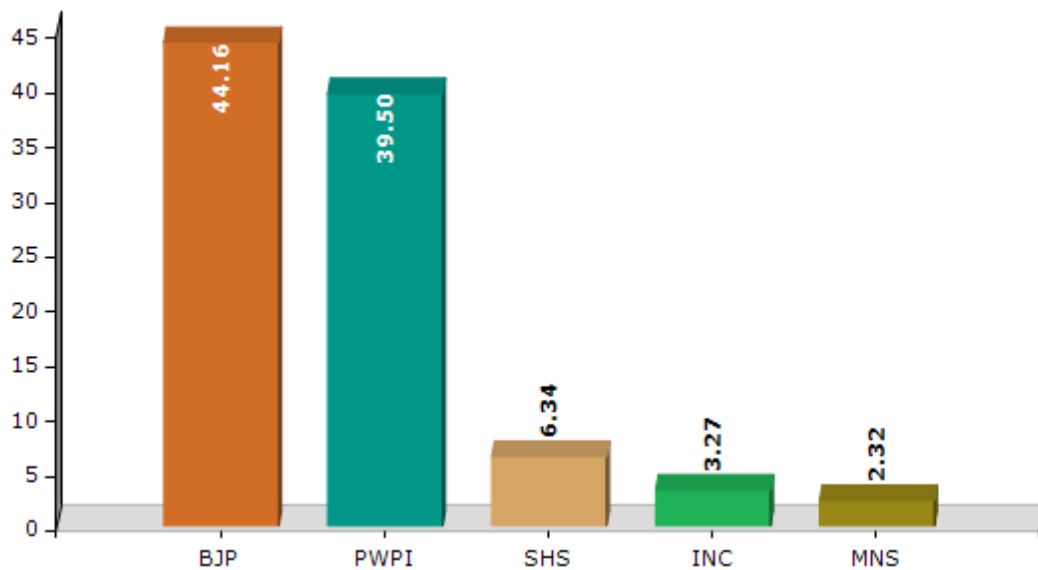
Note : AE : Assembly Election, PE : Assembly Segment of Parliamentary Election

Historical Summary Election Results

Summary Result of Assembly Election - 2014

Candidate Name	Party	Votes	Votes %
Prashant Ramsheth Thakur	BJP	125142	44.16
Balaram Dattusheth Patil (Balusheth)	PWPI	111927	39.5
Gharat Vasudev Krushna	SHS	17953	6.34
R. C. Gharat	INC	9269	3.27
Kesarinath Vinayak Patil	MNS	6568	2.32
Sunil Narayan Gharat	NCP	2732	0.96
Pravin Subhash Patil	BMUP	1793	0.63
Pahalan Rajesh Devrao	BSP	1684	0.59
Balusheth Gajanan Patil	IND	844	0.3
Vaishali Surendra Borde	IND	820	0.29
Balaram S. Patil	IND	642	0.23
Patil Avinash Vasant	IND	572	0.2
Prashantdada Bhargav Thakur	IND	524	0.18
Mahadev Ramchandra Pawar	IND	236	0.08
	NOTA	2666	0.94

Votes Percentage of Top Parties - 2014



Polling Station Level Election Results

Number and Name of Polling Stations (PS) (2019 AE)

Number of Polling Stations	Name of Polling Stations	Number of Polling Stations	Name of Polling Stations
1	R. Z. P. Pri Marathi School Dhansar Room No. 1	22	R. Z. P. Pri. Marathi School Pendhar Ground Floor New Building Room No. 1
2	R. Z. P. Pri Marathi School Dharanacamp Room No. 1	23	R. Z. P. Pri. Marathi School Pendhar Ground Floor New Building Room No. 2
3	R. Z. P. Pri Marathi School Dharanacamp Room No. 3	24	R. Z. P. Pri Marathi School New Pendhar Building East Side First Floor Room No. 1
4	R. Z. P. Pri Marathi School Turbhe Room No. 1	25	R. Z. P. Pri. Urdu School Taloja Pachnand New Building North Side Room No. 2
5	R. Z. P. Pri Marathi School Karavale Budruk Room No. 1	26	R. Z. P. Pri. Urdu School Taloja Pachnand New Building North Side Room No. 3
6	R. Z. P. Pri Marathi School Nitalas Room No. 3	27	R. Z. P. Pri. Urdu School Taloja Pachnand New Building South Side Room No. 1
7	R. Z. P. Pri Marathi School Nitalas Room No. 2	28	R. Z. P. Pri Urdu School Taloje Pachanand South Side Room No. 1
8	R. Z. P. Pri Marathi School Nitalas Room No. 1	29	R. Z. P. Pri Urdu School Taloje Pachanand First Floor Room No 1
9	R.Z.P.Pra. Marathi School Pesarve	30	R. Z. P. Pri. Marathi School Taloja Pachnand New Building North Side Room No. 1
10	R.Z.P.Pra. Marathi School Rohinjan Room No.01	31	R. Z. P. Pri. Marathi School Papadicha Pada Room No. 1
11	R. Z. P. Pri Marathi School Rohinjan Room No. 2	32	R. Z. P. Pri. Marathi School Taloja Pachnand New Building North Side Room No. 2
12	R. Z. P. Pri Marathi School Khutari Room No. 1	33	R Z P Pri Marathi School Pethali South Side Room No. 1
13	R. Z. P. Pri Marathi School Taloje Majakur West Side Room No. 1	34	R. Z. P. Pri. Marathi School Pethali South Side Room No. 2
14	R. Z. P. Pri Marathi School Taloje Majakur North Side Room No. 1	35	Kamalgauru Hiru Patil Mandal The Elite Public School Taloje Phase 1 Room No. 1
15	R. Z. P. Pri Marathi School Vavanje South Side Room No. 1	36	Kamalgauru Hiru Patil Mandal The Elite Public School Taloje Phase 1 Room No. 2
16	R. Z. P. Pri Marathi School North Side Room No. 1	37	Kamalgauru Hiru Patil Mandal The Elite Public School Taloje Phase 1 Room No. 3
17	R. Z. P. Pri Marathi School Vavanje New Building Ground Floor Room No. 1	38	R Z P Pri Marathi School Mahodar Room No. 1
18	R. Z. P. Pri Marathi School Kherane Khurd Room No. 1	39	R Z P Pri Marathi School Shiravali Room No. 1
19	R. Z. P. Pri Marathi School Ghot East Side Room No. 2	40	R Z P Pri Marathi School Shravali Room No. 2
20	R.Z.P.School Ghot East Side Room No. 4	41	R Z P Pri Marathi School Palekhurd East Side Room 1
21	R. Z. P. Pri Marathi School Ghot South Side Room No. 2	42	R. Z. P. Pri Marathi School Palekhurd East Side Room 2

Contd....

Polling Station Level Election Results

Polling Station-wise Votes Secured by Overall Top Five Parties in Panvel Assembly in Assembly Election (AE) under Maval Parliamentary Constituency in Maharashtra (2019)

Number of Polling Station	Winner - Prashant Ramsheth Thakur (BJP)	Runner-up - Haresh Manohar Keni (PWPI)	3rd - Haresh S. Keni (IND)	4th - Fulchand Mangal Kitke (BSP)	5th - Arun Ram Mhatre (IND)	NOTA	Other	Total Votes Secured
36	209	265	17	7	4	10	8	520
37	251	190	27	4	5	12	7	496
38	386	271	32	7	7	13	13	729
39	448	269	21	2	4	11	7	762
40	296	180	17	3	2	4	4	506
41	172	148	7	1	0	2	0	330
42	259	333	11	2	2	2	6	615
43	350	275	26	4	2	8	7	672
44	432	264	17	13	6	7	9	748
45	322	330	23	4	5	7	12	703
46	632	341	30	7	9	21	13	1053
47	306	241	21	7	3	7	7	592
48	389	285	27	19	8	19	21	768
49	206	197	13	3	2	10	4	435
50	200	136	11	8	7	20	0	382
51	394	185	15	19	12	46	14	685
52	259	300	26	7	4	21	10	627
53	178	111	14	4	2	21	6	336
54	231	77	3	10	0	37	5	363
55	376	111	14	9	1	56	10	577
56	384	133	13	22	7	65	10	634
57	444	104	7	10	6	63	15	649
58	447	107	8	23	10	65	6	666
59	336	235	36	10	6	21	4	648
60	469	252	52	9	5	33	26	846
61	273	280	22	9	0	28	7	619
62	284	367	44	3	7	24	10	739
63	237	242	30	2	5	19	5	540
64	277	64	10	7	5	18	10	391
65	480	327	23	6	3	13	7	859
66	433	332	27	2	5	2	13	814
67	366	156	39	6	8	17	49	641
68	395	340	47	5	0	15	8	810
69	255	298	21	4	3	12	12	605
70	268	276	24	3	1	8	9	589

Contd....

Polling Station Level Election Results

Winner, Runner-up and 3rd Party Position & Winning Margin According to Polling Stations in Panvel Assembly in Assembly Election (AE) under Maval Parliamentary Constituency in Maharashtra (2019)

Polling Station Number	Winner Party	Winner Votes (%)	Runner-up Party	Runner-up Votes (%)	Winning Margin Votes (%)	Third Party	Third Party Votes (%)	Other Votes (%)
71	PWPI	596 (62.02)	BJP	302 (31.43)	294 (30.59)	IND (HSK)	37 (3.85)	26 (2.71)
72	PWPI	472 (48.36)	BJP	444 (45.49)	28 (2.87)	IND (HSK)	31 (3.18)	29 (2.97)
73	PWPI	294 (48.12)	BJP	275 (45.01)	19 (3.11)	IND (HSK)	14 (2.29)	28 (4.58)
74	PWPI	371 (51.24)	BJP	302 (41.71)	69 (9.53)	IND (HSK)	32 (4.42)	19 (2.62)
75	BJP	403 (67.73)	PWPI	109 (18.32)	294 (49.41)	BSP	17 (2.86)	66 (11.09)
76	BJP	294 (76.56)	PWPI	44 (11.46)	250 (65.1)	IND (HSK)	6 (1.56)	40 (10.42)
77	BJP	507 (78.97)	PWPI	66 (10.28)	441 (68.69)	IND (HSK)	9 (1.4)	60 (9.35)
78	BJP	367 (79.44)	PWPI	43 (9.31)	324 (70.13)	BSP	11 (2.38)	41 (8.87)
79	BJP	342 (76)	PWPI	52 (11.56)	290 (64.44)	IND (HSK)	8 (1.78)	48 (10.67)
80	BJP	244 (71.76)	PWPI	54 (15.88)	190 (55.88)	BSP	8 (2.35)	34 (10)
80A	BJP	235 (71)	PWPI	54 (16.31)	181 (54.69)	IND (HSK)	9 (2.72)	33 (9.97)
81	BJP	296 (71.67)	PWPI	61 (14.77)	235 (56.9)	BSP	13 (3.15)	43 (10.41)
82	BJP	327 (69.87)	PWPI	58 (12.39)	269 (57.48)	IND (HSK)	10 (2.14)	73 (15.6)
83	BJP	277 (72.51)	PWPI	65 (17.02)	212 (55.49)	IND (HSK)	9 (2.36)	31 (8.12)
84	BJP	368 (74.95)	PWPI	51 (10.39)	317 (64.56)	BSP	13 (2.65)	59 (12.02)
85	BJP	365 (72.42)	PWPI	57 (11.31)	308 (61.11)	BSP	15 (2.98)	67 (13.29)
86	BJP	275 (67.07)	PWPI	60 (14.63)	215 (52.44)	BSP	10 (2.44)	65 (15.85)
87	BJP	248 (71.47)	PWPI	48 (13.83)	200 (57.64)	IND (HSK)	11 (3.17)	40 (11.53)
88	BJP	274 (68.67)	PWPI	43 (10.78)	231 (57.89)	IND (HSK)	16 (4.01)	66 (16.54)
89	BJP	333 (65.81)	PWPI	76 (15.02)	257 (50.79)	IND (HSK)	17 (3.36)	80 (15.81)
90	BJP	386 (62.87)	PWPI	114 (18.57)	272 (44.3)	BSP	23 (3.75)	91 (14.82)
91	BJP	295 (66.74)	PWPI	62 (14.03)	233 (52.71)	BSP	15 (3.39)	70 (15.84)
92	BJP	342 (65.64)	PWPI	79 (15.16)	263 (50.48)	IND (HSK)	20 (3.84)	80 (15.36)
93	BJP	279 (66.11)	PWPI	67 (15.88)	212 (50.23)	BSP	18 (4.27)	58 (13.74)
94	BJP	294 (64.05)	PWPI	82 (17.86)	212 (46.19)	BSP	16 (3.49)	67 (14.6)
95	BJP	320 (69.72)	PWPI	86 (18.74)	234 (50.98)	IND (HSK)	13 (2.83)	40 (8.71)
96	BJP	295 (65.12)	PWPI	88 (19.43)	207 (45.69)	BSP	11 (2.43)	59 (13.02)
97	BJP	339 (68.21)	PWPI	68 (13.68)	271 (54.53)	BSP	18 (3.62)	72 (14.49)
98	BJP	267 (60.54)	PWPI	99 (22.45)	168 (38.09)	BSP	20 (4.54)	55 (12.47)
99	BJP	339 (63.01)	PWPI	113 (21)	226 (42.01)	IND (HSK)	20 (3.72)	66 (12.27)
100	BJP	367 (64.05)	PWPI	112 (19.55)	255 (44.5)	IND (HSK)	17 (2.97)	77 (13.44)
101	BJP	296 (66.22)	PWPI	76 (17)	220 (49.22)	IND (HSK)	15 (3.36)	60 (13.42)
102	BJP	378 (71.73)	PWPI	60 (11.39)	318 (60.34)	IND (HSK)	15 (2.85)	74 (14.04)
103	BJP	196 (57.48)	PWPI	69 (20.23)	127 (37.25)	BSP	19 (5.57)	57 (16.72)
104	BJP	240 (69.97)	PWPI	39 (11.37)	201 (58.6)	IND (ARM)	10 (2.92)	54 (15.74)

Contd....

Socio-Economic Amenities - Rural

Access to Education Facilities

Particulars	Number of Villages (% of Population)				
	Available	Not Available	If Not Available (Distance of Nearest Facility)		
			A	B	C
Govt. Primary School	81 (100)	2 (0)	0 (0)	2 (0)	0 (0)
Private Primary School	2 (6)	81 (94)	0 (0)	0 (0)	0 (0)
Govt. Middle School	41 (76)	42 (24)	17 (10)	9 (4)	13 (5)
Private Middle School	2 (5)	81 (95)	0 (0)	1 (0)	0 (0)
Govt. Secondary School	15 (33)	68 (67)	17 (12)	9 (5)	24 (22)
Private Secondary School	6 (18)	77 (82)	8 (6)	3 (2)	1 (1)
Govt. Senior Secondary School	9 (31)	74 (69)	10 (8)	18 (19)	37 (31)
Private Senior Secondary School	0 (0)	83 (100)	5 (5)	4 (5)	0 (0)
Govt. Arts and Science Degree College	0 (0)	83 (100)	3 (12)	29 (33)	38 (36)
Private Arts and Science Degree College	0 (0)	83 (100)	1 (5)	5 (5)	7 (9)
Govt. Engineering College	0 (0)	83 (100)	4 (12)	19 (23)	21 (20)
Private Engineering College	0 (0)	83 (100)	1 (5)	15 (16)	23 (24)
Govt. Medicine College	0 (0)	83 (100)	4 (17)	20 (25)	47 (44)
Private Medicine College	0 (0)	83 (100)	0 (0)	5 (6)	7 (8)
Govt. Management Institute	0 (0)	83 (100)	4 (17)	20 (25)	47 (44)
Private Management Institute	0 (0)	83 (100)	0 (0)	5 (6)	7 (8)
Govt. Polytechnic	0 (0)	83 (100)	1 (7)	12 (13)	43 (37)
Private Polytechnic	0 (0)	83 (100)	3 (9)	9 (15)	15 (19)
Govt. Vocational Training School/ITI	0 (0)	83 (100)	2 (4)	28 (32)	44 (49)
Private Vocational Training School/ITI	0 (0)	83 (100)	1 (5)	0 (0)	8 (9)
Govt. Non Formal Training Centre	0 (0)	83 (100)	2 (4)	13 (15)	59 (66)
Private Non Formal Training Centre	0 (0)	83 (100)	1 (5)	0 (0)	8 (9)
Govt. School For Disabled	0 (0)	83 (100)	7 (10)	13 (11)	51 (60)
Private School For Disabled	0 (0)	83 (100)	2 (6)	2 (4)	8 (9)
Government Others	0 (0)	83 (100)	0 (0)	0 (0)	0 (0)
Private Others	10 (10)	73 (90)	0 (0)	0 (0)	0 (0)

Note : Distance A : Less than 5 km; B : Between 5-10 km; C : 10+ km.; Source : Data Analysis is based on 2011 Census.

DISCLAIMER

The Terms of Use and Disclaimer of Datanet India Private Limited (hereinafter referred to as "Datanet") for use of this analysis report of **Panvel Assembly Constituency (Panvel Vidhan Sabha)** :-

1. **Assembly Factbook™** is a Registered Trade Mark owned by Datanet.
2. All the maps are sketched and graphical representation only and have not been drawn to the scale and also not to represent the actual geographical area or boundary of the unit.
3. The data for the aforesaid analysis is based on authentic sources and has been culled from the various publications of Census, CSO and NSSO for district and block level data, various central and state government departments, Central & State Elections Commissions and the concerned Returning Officers' releases, Electoral Rolls, Election results and allied publications, internal assessment, surveys, estimates and analysis. Therefore, certain adjustment of data at micro level may have been done to arrive closer to the macro data.
4. Data have been provided on an "As Is" and "As AVAILABLE" basis
5. The colours shown in the maps or diagram and charts of a particular party, alliance or AC are indicative and do not represent them.
6. This publication which includes maps, sheets, graphs and data would be the property under copyright of Datanet only. The user may use these for its internal study, analysis and research purposes. It's public display, re-selling or any commercial uses by the user are not allowed.
7. Datanet has taken due care and caution in compilation and processing of data and allied information, but does not guarantee the accuracy, adequacy or completeness of any information/analysis and will be not responsible for any errors or omissions or for the results obtained from the use of such information/analysis.
8. All the contents for the publication have been culled from various authentic sources and Datanet reasonably believes such sources to be reliable, but does not make any representations, express or implied as to the accuracy or fitness of use of such information. The information or contents of the information/analysis do not constitute advice and should not be relied upon in making (or refraining from making) any decision. Any reliance placed upon the information provided by Datanet is the sole responsibility and strictly at the user's risk.
9. In no event will Datanet be liable for any damages (including, without limitation, damages for loss of business projects, or loss of profits) arising in contract, tort or otherwise from the use of or inability to use any of its contents, or from any action taken (or refrained from being taken) as a result of using the analysis or any of its contents. Datanet its directors, owners, editors, officials, employees, distributor and agents or any associate will not be liable for any errors in the information contained or any consequences arising from the use of the contents of the provided information/analysis.
10. If any provision of these terms and conditions is held invalid or illegal or unenforceable for any reason by any court of competent jurisdiction, such provision shall be severed and the remainder of provisions of the terms and conditions shall continue in full force and effect as if the Term of Use had been executed with the invalid, illegal or unenforceable provision eliminated.
11. If there are any discrepancies in the information provided, please bring it to attention of Datanet for suitable rectification measures.

**Buy Online This Complete Book At
Datanet India eBooks Store**

www.indiastatpublications.com

or go directly at

[http://www.indiastatpublications.com/
Assembly_factbook/Maharashtra/Maval/ Panvel](http://www.indiastatpublications.com/Assembly_factbook/Maharashtra/Maval/Panvel)

 **india**stat**elections**

ISBN : 978-93-5293-312-9



9 789352 933129