



Maharashtra

Assembly Factbook™

Uran Assembly Constituency



Key Electoral Data of Uran
Assembly Constituency (Vidhan Sabha)

Maharashtra

Assembly FactbookTM

Uran Assembly Constituency



Uran Vidhan Sabha

Editor & Director

Dr. R.K. Thukral

Research Editor

Dr. Shafeeq Rahman

Compiled, Researched and Published by Datanet India Pvt. Ltd.

D-100, 1st Floor,

Okhla Industrial Area, Phase-I,
New Delhi- 110020.

Ph.: 91-11- 43580781-84

Email : support@indiastatpublications.com

Website : www.indiastatelections.com

Online Book Store :

www.indiastatpublications.com

Report No. : AFB/MH-190-0125

ISBN : 978-93-5293-367-9

First Edition : January, 2018

Eighth Updated Edition : January, 2025

Price : Rs.11500/-

US\$ 310

© Datanet India Pvt. Ltd.

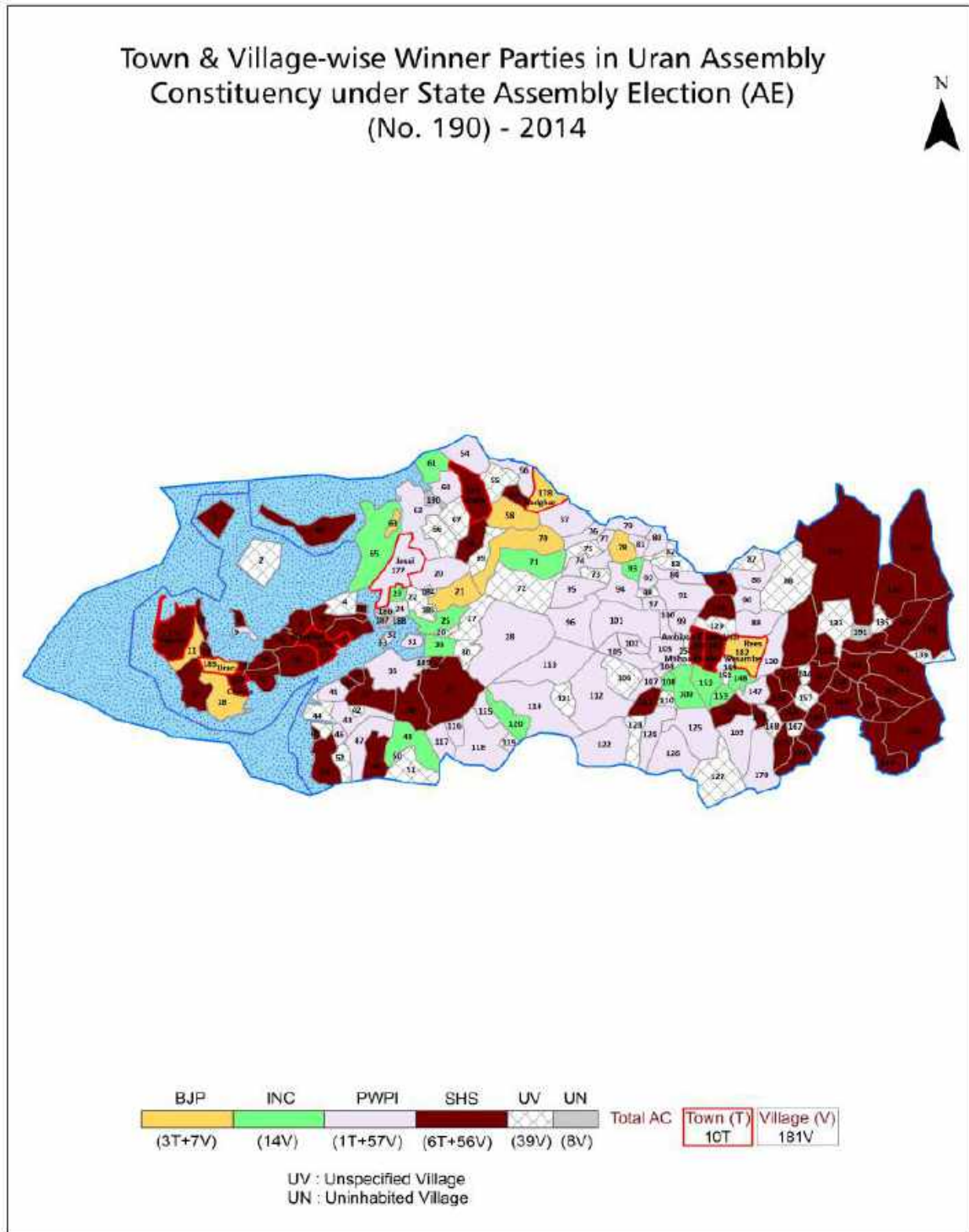
All rights reserved. No part of this book may be reproduced, stored in a retrieval system or transmitted in any form or by any means, mechanical photocopying, photographing, scanning, recording or otherwise without the prior written permission of the publisher. Please refer to Disclaimer at page no. 190 for the use of this publication.

Printed in India

Contents

No.	Particulars	Page No.
	Introduction	
1	Assembly Constituency - (Vidhan Sabha) at a Glance Features of Assembly as per Delimitation Commission of India (2008)	1-2
	Location and Political Maps	
2	Location Map Boundaries of Assembly Constituency - (Vidhan Sabha in District Boundaries of Assembly Constituency under Parliamentary Constituency - (Lok Sabha) Town & Village-wise Winner Parties- 2024-PE, 2024-AE, 2019-PE, 2019-AE, 2014-PE and 2014-AE	3-10
	Administrative Setup (2011)	
3	District Sub-district Towns Villages Inhabited Villages Uninhabited Villages Village Panchayat Intermediate Panchayat	11-20
	Demographics (2011)	
4	Population Households Rural/Urban Population Towns and Villages by Population Size Sex Ratio (Total & 0-6 Years) Religious Population Social Population Literacy Rate	21-22
	Electoral Features	
5	Important Dates of Last Elections Held Electors by Gender Service Electors Voters Voters Turnout Polling Stations & Average Number of Electors per Polling Station Electors by Age Group Present Elected Representatives	23-28
	Historical Summary Election Results	
6	Vote Share of Major Parties Winning Margin (Number & Percentage Polarity of Parties Summary Result of Assembly Segment of Parliamentary Elections 2024, 2019, 2014 and 2009 Summary Result of Assembly Elections 2024, 2019, 2014 and 2009	29-38
	Polling Station Level Election Results	
7	Name and Number of Polling Station 2024-PE, 2024-AE, 2019-PE, 2019-AE, 2014-PE and 2014-AE Polling Station-wise Electors, Voters & Voters Turnout 2024-PE, 2024-AE, 2019-PE, 2019-AE, 2014-PE and 2014-AE Polling Station wise Elections Results 2024-PE, 2024-AE, 2019-PE, 2019-AE, 2014-PE & 2014-AE	39-168
	Share of Assembly Constituency	
8	Share of Assembly Constituency - (Vidhan Sabha) in State, District and Parliamentary Constituency - (Lok Sabha)	169
	Socio-Economic Amenities (2011)	
9	Access to Administrative Units Agricultural, Manufacturing and Industrial Commodities Demographic Indicators Education Health & Manpower Drinking Water Supply Sanitation Entertainment and Recreations Infrastructure Power Food Allocation Distribution and Marketing of Agriculture Commodities Infrastructure Transport and Road Infrastructure Communication Banking and Financial Services Land Use Irrigation Source	171-185
10	Abbreviation & Sources	187-188
11	Disclaimer	190

Location & Political Map



Administrative Setup

List of Village Panchayat & Intermediate Panchayat (Block) Name - 2011

Village Name	Village Panchayat Name	Intermediate Panchayat Name
Akulwadi	Gulsude	Panvel
Ambivali T.Wankhal	Majgaon	Khalapur
Antrabamdakhar	-	Uran
Apte	Apte	Panvel
Ariwali	Kasalkhand	Panvel
Asare	Chouk	Khalapur
Ashte	Kasalkhand	Panvel
Asroti	Chouk	Khalapur
Aware	-	Uran
Bambavi	Kundevahal	Panvel
Bandhpada	-	Uran
Barapada	Karnala	Panvel
Barwai	Barwai	Panvel
Belondakhar	-	Uran
Bhatan	Bhatan	Panvel
Bhendkhal	-	Uran
Bhilvale	Wavarle	Khalapur
Bhokarpada	Poyanje	Panvel
Bhom	-	Uran
Bokadvira	-	Uran
Borgaon Bk.	Chouk	Khalapur
Borgaon Kh.	Borgaon Kh	Khalapur
Bori Bk.	-	Uran
Boricha Kotha	-	Uran
Boripakhadi	-	Uran
Borivali	Vadgaon	Khalapur
Chambharli	Chambharli	Khalapur
Chawane	Chawane	Panvel
Chinchavan	Sangurli	Panvel

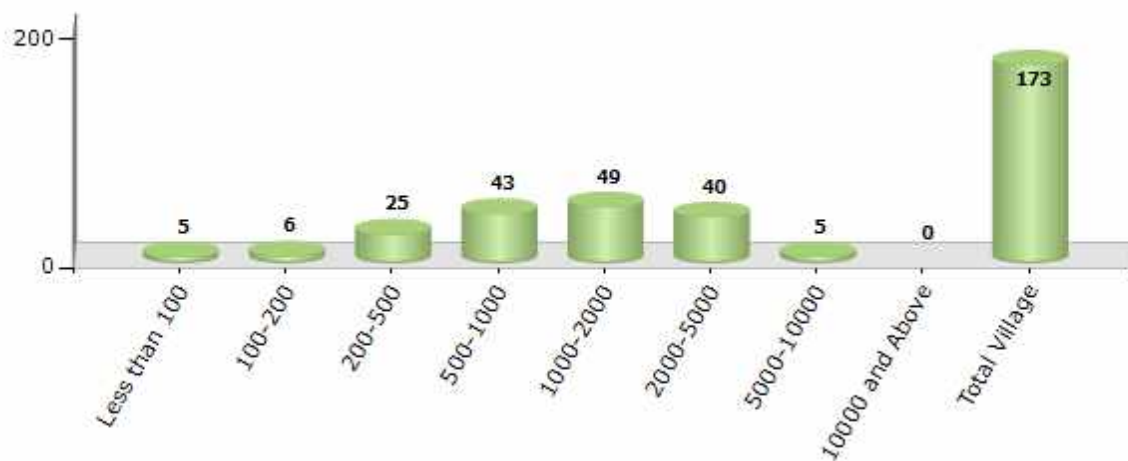
Contd....

Demographics

Number of Villages by Population Size - 2011

Less than 100	100-200	200-500	500-1000	1000-2000	2000-5000	5000-10000	10000 and Above	Total Village
5	6	25	43	49	40	5	0	173

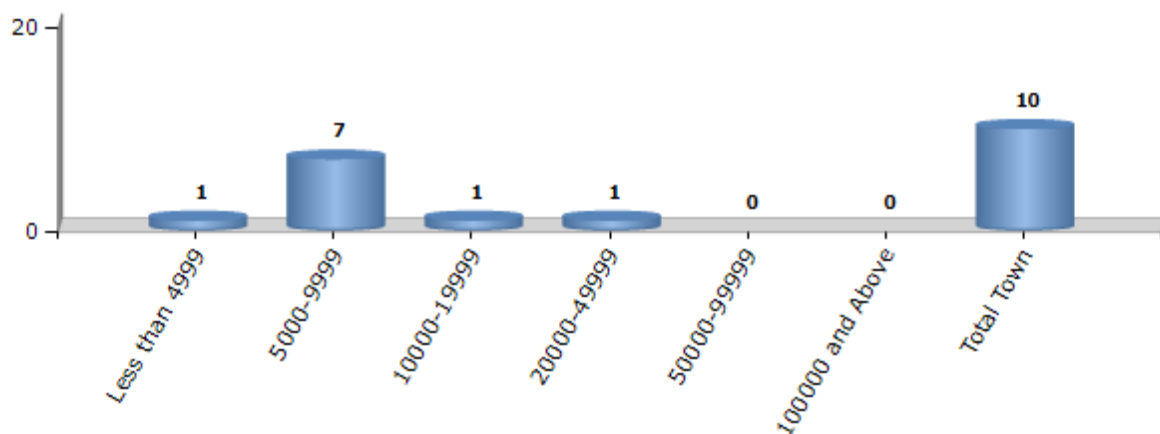
Number of Villages by Population Size - 2011



Number of Towns by Population Size - 2011

Less than 4999	5000-9999	10000-19999	20000-49999	50000-99999	100000 and Above	Total Town
1	7	1	1	0	0	10

Number of Towns by Population Size - 2011

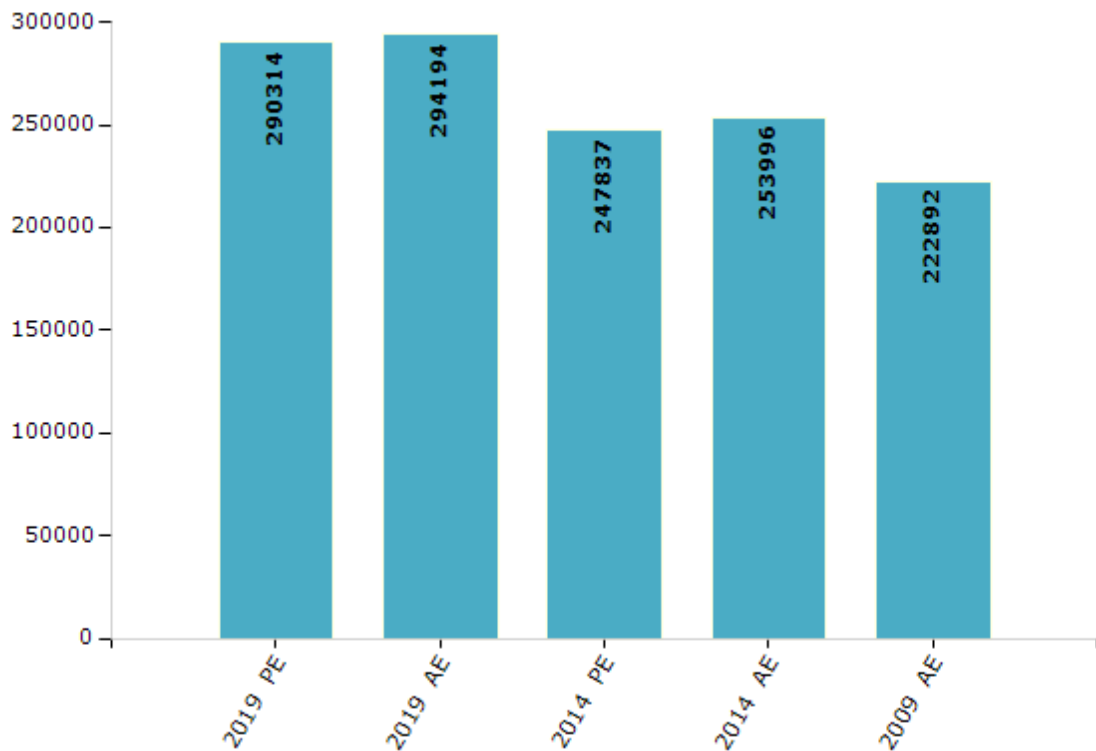


Electoral Features

Electors by Male & Female

Year	Male	Female	Others	Total	Year	Male	Female	Others	Total
2019 PE	146063	144248	3	290314	1999 AE	-	-	-	-
2019 AE	147964	146226	4	294194	1995 AE	-	-	-	-
2014 PE	127122	120715	0	247837	1990 AE	-	-	-	-
2014 AE	129771	124225	0	253996	1985 AE	-	-	-	-
2009 PE	-	-	-	-	1980 AE	-	-	-	-
2009 AE	115173	107719	-	222892	1978 AE	-	-	-	-
2004 PE	-	-	-	-	1972 AE	-	-	-	-
2004 AE	-	-	-	-	1967 AE	-	-	-	-
1999 PE	-	-	-	-	1962 AE	-	-	-	-

Number of Electors



Note : AE : Assembly Election, PE : Assembly Segment of Parliamentary Election

Historical Summary Election Results

Summary Result of Assembly Election - 2014

Candidate Name	Party	Votes	Votes %
Manohar Gajanan Bhoir	SHS	56131	28.36
Patil Vivek Shankar	PWPI	55320	27.95
Gharat Mahendra Tukaram	INC	34253	17.31
Baldi Mahesh	BJP	32632	16.49
Atul Parshuram Bhagat	MNS	3583	1.81
Prashant Balkrushan Patil	NCP	3215	1.62
Dipak Shankar Patil	SP	1869	0.94
Pandharinath Namdev Patil	BMUP	1243	0.63
Patil Gopal Gajanan	IND	1081	0.55
Tukaram Manya Pawar	IND	940	0.48
Nityanand Ram Thakur	IND	805	0.41
Mahendra Dinkar Gharat	IND	748	0.38
Balkrushna Dhanaji Gharat	IND	684	0.35
Vivek Pandurang Patil	IND	675	0.34
Santosh Shankar Bhagat	IND	659	0.33
Asgar Maqbool Malik	BSP	625	0.32
Vivekanand Rajaram Patil	IND	524	0.26
Manoharset Bhoir	IND	397	0.2
Nilam Madhukar Kadu	IND	369	0.19
Gharat Mahendra Shantaram	IND	341	0.17
Bhagat Rohan Nagu	IND	321	0.16
Gharat Mahendra Kamlakar	IND	279	0.14
	NOTA	1199	0.61

Polling Station Level Election Results

Number and Name of Polling Stations (PS) (2019 AE)

Number of Polling Stations	Name of Polling Stations	Number of Polling Stations	Name of Polling Stations
1	Ra. Z. P. Marathi School Vaghivali East Side 1St Room	22	Ra. Z. P. Marathi School Deravali South Side Room No.1
2	Ra. Z. P. Marathi School Targhar West Side 2Nd Room	23	Ra. Z. P. Marathi School Deravali South Side Room No.2
3	Ra. Z. P. Marathi School Komabdbhuje North Side 2Nd Room	24	Ra. Z. P. Marathi School Karanjade West Side Room No.1
4	Ra. Z. P. Marathi School Owle East Side 1St Room	25	Ra. Z. P. Marathi School Karanjade West Side Room No.2
5	Ra. Z. P. Marathi School Owle East Side 2Nd Room	26	Ra. Z. P. Marathi School Wahal East Side 2Nd Room
6	Punarvasnan Rzp School Chinchpada,Ground Flower,From The South Room No.6,Sec-R2,Plot No.17, Pushpak Vadghar Nod	27	Ra. Z. P. Marathi School Wahal West Side 2Nd Room
7	Punarvasnan Rzp School Chinchpada,Ground Flower,From The South Room No.1,Sec-R2,Plot No.17, Pushpak Vadghar Nod	28	Ra. Z. P. Marathi School Wahal West Side 3Rd Room
8	Ra. Z. P. Marathi School Ulwe North Side 1St Room	29	Ra. Z. P. Marathi School Bamandongari West Side 1St Room
9	Ra. Z. P. Marathi School Ulwe East Side 1St Room	30	Ra. Z. P. Marathi School Bamandongari West Side2Nd Room
10	Ra. Z. P. Marathi School Morave East Side 1St Room	31	Ra. Z. P. Marathi School Bamandongari West Side 4Th Room
11	Ra. Z. P. Marathi School Morave East Side 2Nd Room	32	Ra. Z. P. Marathi School Bamandongari South Side 4Th Room
12	Ra. Z. P. Marathi School Vadaghar East Side Room No.1	33	Ra. Z. P. Marathi School Nandaganv East Side Room No.1
13	Punarvasnan Rzp School Chinchpada,Ground Flower,From The South Room No.2,Sec-R2,Plot No.17,Pushpak Vadghar Nod	34	Ra. Z. P. Marathi School Nandaganv East Side Room No.2
14	Punarvasnan Rzp School Chinchpada,Ground Flower,From The South Room No.3,Sec-R2,Plot No.17,Pushpak Vadghar Nod	35	Ra. Z. P. Marathi School Nandaganv East Side Room No.3
15	Punarvasnan Rzp School Chinchpada,Ground Flower,From The South Room No.4,Sec-R2,Plot No.17,Pushpak Vadghar Nod	36	Ra. Z. P. Marathi School Palaspe East Side Room No.1
16	Ra. Z. P. Marathi School Kolakhe East Side Room No.1	37	Ra. Z. P. Marathi School Palaspe East Side Room No.2
17	Ra. Z. P. Marathi School Kolakhe East Side Room No.2	38	Ra. Z. P. Marathi School Palaspe East Side Room No.3
18	Ra. Z. P. Marathi School Kolakhe East Side Room No.3	39	Ra. Z. P. Marathi School Vavarle Kaularu Building
19	Ra. Z. P. Marathi School Kolakhe North Side R.No 4	40	Ra. Z. P. Marathi School Vavarle Kaularu Building
20	St.Zeviyars English School Kon North Side Room No 1	41	Ra. Z. P. Marathi School Poyanje North Side Room No.1
21	St.Zeviyars English School Kon North Side Room No 2	42	Ra. Z. P. Marathi School Poyanje North Side Room No.2

Contd....

Polling Station Level Election Results

Polling Station-wise Votes Secured by Overall Top Five Parties in Uran Assembly in Assembly Election (AE) under Maval Parliamentary Constituency in Maharashtra (2019)

Number of Polling Station	Winner - Mahesh Baldi (IND)	Runner-up - Manohar Gajanan Bhoir (SHS)	3rd - Vivek Patil (PWPI)	4th - Atul Parshuram Bhagat (MNS)	5th - Adv. Rakesh Narayan Patil (VBA)	NOTA	Other	Total Votes Secured
36	218	226	205	24	18	6	7	704
37	215	280	192	40	11	7	13	758
38	310	400	107	46	14	18	8	903
39	180	366	142	15	1	5	8	717
40	75	312	19	9	2	7	11	435
41	226	215	227	26	11	22	14	741
42	144	305	145	26	0	4	11	635
43	147	78	184	7	1	11	16	444
44	185	244	119	6	17	4	11	586
45	133	241	153	9	0	4	11	551
46	167	65	270	6	0	3	9	520
47	242	99	175	20	8	3	25	572
48	318	135	208	8	5	4	24	702
49	257	128	271	22	2	5	18	703
50	238	117	259	18	4	2	17	655
51	293	308	1	8	0	3	5	618
52	94	333	270	21	1	14	23	756
53	139	435	253	13	3	23	16	882
54	299	92	269	26	3	7	18	714
55	259	235	162	37	9	30	29	761
56	303	197	230	65	8	28	34	865
57	198	262	243	32	1	21	29	786
58	259	191	273	25	5	15	18	786
59	288	70	213	23	7	7	5	613
60	140	212	332	33	4	17	12	750
61	338	189	201	27	14	10	19	798
62	128	94	291	13	10	7	14	557
63	276	341	206	20	4	22	37	906
64	238	194	174	21	3	27	26	683
65	258	80	229	16	5	6	8	602
66	233	81	238	8	1	6	8	575
67	319	249	257	9	4	9	28	875
68	246	245	267	14	2	6	9	789
69	175	76	246	15	1	6	20	539
70	306	329	388	18	2	10	13	1066

Contd....

Polling Station Level Election Results

Winner, Runner-up and 3rd Party Position & Winning Margin According to Polling Stations in Uran Assembly in Assembly Election (AE) under Maval Parliamentary Constituency in Maharashtra (2019)

Polling Station Number	Winner Party	Winner Votes (%)	Runner-up Party	Runner-up Votes (%)	Winning Margin Votes (%)	Third Party	Third Party Votes (%)	Other Votes (%)
71	IND (MB)	275 (43.58)	SHS	265 (42)	10 (1.58)	PWPI	42 (6.66)	49 (7.77)
72	SHS	374 (48.7)	IND (MB)	186 (24.22)	188 (24.48)	PWPI	105 (13.67)	103 (13.41)
73	SHS	533 (62.34)	IND (MB)	139 (16.26)	394 (46.08)	PWPI	106 (12.4)	77 (9.01)
74	SHS	774 (66.78)	IND (MB)	206 (17.77)	568 (49.01)	PWPI	58 (5)	121 (10.44)
75	SHS	251 (52.4)	IND (MB)	130 (27.14)	121 (25.26)	PWPI	58 (12.11)	40 (8.35)
76	IND (MB)	298 (43.19)	SHS	192 (27.83)	106 (15.36)	PWPI	150 (21.74)	50 (7.25)
77	IND (MB)	276 (45.1)	SHS	216 (35.29)	60 (9.81)	PWPI	104 (16.99)	16 (2.61)
78	IND (MB)	486 (44.26)	PWPI	439 (39.98)	47 (4.28)	SHS	107 (9.74)	66 (6.01)
79	PWPI	284 (41.76)	IND (MB)	272 (40)	12 (1.76)	SHS	102 (15)	22 (3.24)
80	PWPI	267 (47.76)	IND (MB)	144 (25.76)	123 (22)	SHS	139 (24.87)	9 (1.61)
81	PWPI	270 (47.45)	IND (MB)	175 (30.76)	95 (16.69)	SHS	104 (18.28)	20 (3.51)
82	IND (MB)	289 (36.58)	PWPI	284 (35.95)	5 (0.63)	SHS	197 (24.94)	20 (2.53)
83	SHS	449 (43.85)	PWPI	306 (29.88)	143 (13.97)	IND (MB)	206 (20.12)	63 (6.15)
84	SHS	493 (55.46)	PWPI	221 (24.86)	272 (30.6)	IND (MB)	139 (15.64)	36 (4.05)
85	IND (MB)	243 (44.59)	PWPI	151 (27.71)	92 (16.88)	SHS	134 (24.59)	17 (3.12)
86	PWPI	452 (71.75)	SHS	139 (22.06)	313 (49.69)	IND (MB)	26 (4.13)	13 (2.06)
87	SHS	455 (53.28)	IND (MB)	202 (23.65)	253 (29.63)	PWPI	109 (12.76)	88 (10.3)
88	SHS	233 (43.15)	IND (MB)	181 (33.52)	52 (9.63)	PWPI	93 (17.22)	33 (6.11)
89	SHS	611 (61.84)	PWPI	176 (17.81)	435 (44.03)	IND (MB)	145 (14.68)	56 (5.67)
90	SHS	307 (39.66)	PWPI	240 (31.01)	67 (8.65)	IND (MB)	186 (24.03)	41 (5.3)
91	SHS	368 (47.55)	IND (MB)	221 (28.55)	147 (19)	PWPI	136 (17.57)	49 (6.33)
92	SHS	299 (68.58)	IND (MB)	104 (23.85)	195 (44.73)	PWPI	14 (3.21)	19 (4.36)
93	IND (MB)	199 (41.46)	SHS	199 (41.46)	0 (0)	PWPI	50 (10.42)	32 (6.67)
94	IND (MB)	379 (44.64)	SHS	325 (38.28)	54 (6.36)	PWPI	101 (11.9)	44 (5.18)
95	SHS	421 (48.95)	IND (MB)	298 (34.65)	123 (14.3)	PWPI	90 (10.47)	51 (5.93)
96	SHS	334 (54.84)	IND (MB)	146 (23.97)	188 (30.87)	PWPI	93 (15.27)	36 (5.91)
97	SHS	396 (63.36)	IND (MB)	151 (24.16)	245 (39.2)	PWPI	23 (3.68)	55 (8.8)
98	SHS	452 (41.74)	IND (MB)	434 (40.07)	18 (1.67)	PWPI	161 (14.87)	36 (3.32)
99	PWPI	319 (48.11)	IND (MB)	280 (42.23)	39 (5.88)	SHS	47 (7.09)	17 (2.56)
100	PWPI	257 (42.55)	IND (MB)	249 (41.23)	8 (1.32)	SHS	69 (11.42)	29 (4.8)
101	PWPI	455 (57.3)	IND (MB)	173 (21.79)	282 (35.51)	SHS	128 (16.12)	38 (4.79)
102	PWPI	409 (54.97)	IND (MB)	223 (29.97)	186 (25)	SHS	85 (11.42)	27 (3.63)
103	PWPI	269 (70.6)	IND (MB)	44 (11.55)	225 (59.05)	SHS	34 (8.92)	34 (8.92)
104	PWPI	294 (40.72)	IND (MB)	199 (27.56)	95 (13.16)	SHS	188 (26.04)	41 (5.68)
105	PWPI	206 (33.17)	IND (MB)	196 (31.56)	10 (1.61)	SHS	176 (28.34)	43 (6.92)

Contd....

Socio-Economic Amenities - Rural

Access to Education Facilities

Particulars	Number of Villages (% of Population)				
	Available	Not Available	If Not Available (Distance of Nearest Facility)		
			A	B	C
Govt. Primary School	162 (99)	11 (1)	1 (0)	10 (1)	0 (0)
Private Primary School	13 (15)	160 (85)	0 (0)	0 (0)	0 (0)
Govt. Middle School	93 (79)	80 (21)	40 (11)	5 (1)	20 (3)
Private Middle School	12 (12)	161 (88)	5 (1)	2 (1)	3 (0)
Govt. Secondary School	32 (36)	141 (64)	47 (19)	12 (6)	36 (19)
Private Secondary School	12 (11)	161 (89)	27 (10)	6 (2)	3 (1)
Govt. Senior Secondary School	17 (25)	156 (75)	43 (25)	23 (11)	53 (22)
Private Senior Secondary School	4 (5)	169 (95)	18 (8)	14 (5)	2 (1)
Govt. Arts and Science Degree College	0 (0)	173 (100)	16 (15)	18 (9)	95 (55)
Private Arts and Science Degree College	0 (0)	173 (100)	5 (3)	9 (6)	30 (11)
Govt. Engineering College	0 (0)	173 (100)	6 (6)	7 (3)	56 (37)
Private Engineering College	0 (0)	173 (100)	3 (3)	7 (3)	94 (48)
Govt. Medicine College	0 (0)	173 (100)	4 (3)	6 (3)	139 (81)
Private Medicine College	0 (0)	173 (100)	1 (1)	5 (3)	18 (9)
Govt. Management Institute	0 (0)	173 (100)	4 (3)	6 (3)	139 (81)
Private Management Institute	0 (0)	173 (100)	1 (1)	5 (3)	18 (9)
Govt. Polytechnic	0 (0)	173 (100)	3 (4)	7 (3)	96 (57)
Private Polytechnic	0 (0)	173 (100)	2 (1)	6 (4)	59 (31)
Govt. Vocational Training School/ITI	0 (0)	173 (100)	8 (9)	30 (17)	129 (73)
Private Vocational Training School/ITI	0 (0)	173 (100)	1 (1)	1 (0)	4 (0)
Govt. Non Formal Training Centre	0 (0)	173 (100)	5 (5)	14 (8)	147 (83)
Private Non Formal Training Centre	0 (0)	173 (100)	0 (0)	3 (3)	4 (1)
Govt. School For Disabled	0 (0)	173 (100)	7 (6)	15 (10)	145 (79)
Private School For Disabled	0 (0)	173 (100)	0 (0)	4 (3)	2 (1)
Government Others	0 (0)	173 (100)	0 (0)	0 (0)	0 (0)
Private Others	46 (24)	127 (76)	0 (0)	0 (0)	0 (0)

Note : Distance A : Less than 5 km; B : Between 5-10 km; C : 10+ km.; Source : Data Analysis is based on 2011 Census.

DISCLAIMER

The Terms of Use and Disclaimer of Datanet India Private Limited (hereinafter referred to as "Datanet") for use of this analysis report of **Uran Assembly Constituency (Uran Vidhan Sabha)** :-

1. **Assembly Factbook™** is a Registered Trade Mark owned by Datanet.
2. All the maps are sketched and graphical representation only and have not been drawn to the scale and also not to represent the actual geographical area or boundary of the unit.
3. The data for the aforesaid analysis is based on authentic sources and has been culled from the various publications of Census, CSO and NSSO for district and block level data, various central and state government departments, Central & State Elections Commissions and the concerned Returning Officers' releases, Electoral Rolls, Election results and allied publications, internal assessment, surveys, estimates and analysis. Therefore, certain adjustment of data at micro level may have been done to arrive closer to the macro data.
4. Data have been provided on an "As Is" and "As AVAILABLE" basis
5. The colours shown in the maps or diagram and charts of a particular party, alliance or AC are indicative and do not represent them.
6. This publication which includes maps, sheets, graphs and data would be the property under copyright of Datanet only. The user may use these for its internal study, analysis and research purposes. It's public display, re-selling or any commercial uses by the user are not allowed.
7. Datanet has taken due care and caution in compilation and processing of data and allied information, but does not guarantee the accuracy, adequacy or completeness of any information/analysis and will be not responsible for any errors or omissions or for the results obtained from the use of such information/analysis.
8. All the contents for the publication have been culled from various authentic sources and Datanet reasonably believes such sources to be reliable, but does not make any representations, express or implied as to the accuracy or fitness of use of such information. The information or contents of the information/analysis do not constitute advice and should not be relied upon in making (or refraining from making) any decision. Any reliance placed upon the information provided by Datanet is the sole responsibility and strictly at the user's risk.
9. In no event will Datanet be liable for any damages (including, without limitation, damages for loss of business projects, or loss of profits) arising in contract, tort or otherwise from the use of or inability to use any of its contents, or from any action taken (or refrained from being taken) as a result of using the analysis or any of its contents. Datanet its directors, owners, editors, officials, employees, distributor and agents or any associate will not be liable for any errors in the information contained or any consequences arising from the use of the contents of the provided information/analysis.
10. If any provision of these terms and conditions is held invalid or illegal or unenforceable for any reason by any court of competent jurisdiction, such provision shall be severed and the remainder of provisions of the terms and conditions shall continue in full force and effect as if the Term of Use had been executed with the invalid, illegal or unenforceable provision eliminated.
11. If there are any discrepancies in the information provided, please bring it to attention of Datanet for suitable rectification measures.

Buy Online This Complete Book At
Datanet India eBooks Store

www.indiastatpublications.com

or go directly at

[http://www.indiastatpublications.com/
Assembly_factbook/Maharashtra/Maval/ Uran](http://www.indiastatpublications.com/Assembly_factbook/Maharashtra/Maval/Uran)

i indiastat**elections**



9 789352 933679