



Maharashtra

Assembly Factbook™

Bhandup West Assembly Constituency

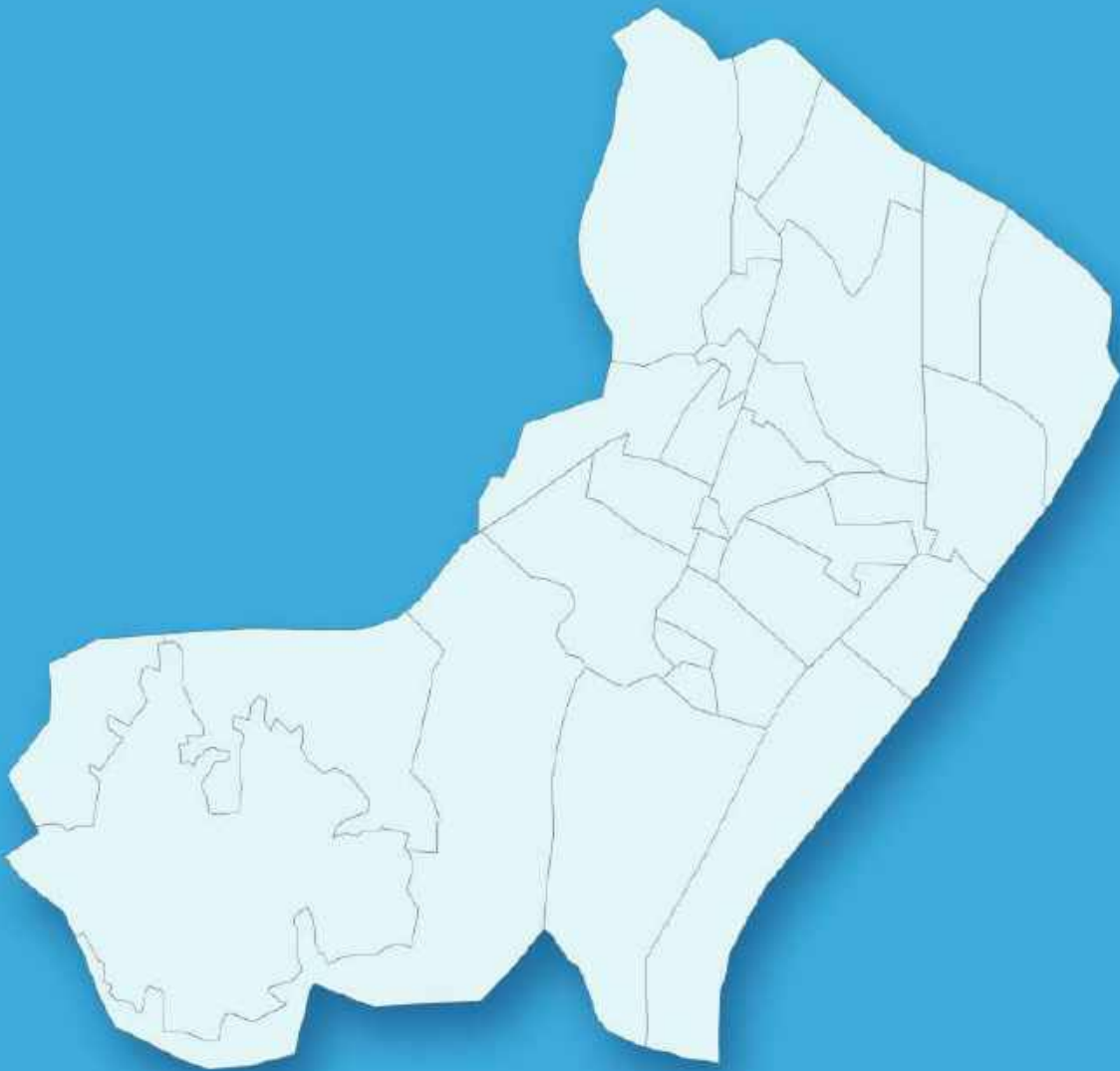


Key Electoral Data of Bhandup West
Assembly Constituency (Vidhan Sabha)

Maharashtra

Assembly Factbook™

Bhandup West Assembly Constituency



Bhandup West Vidhan Sabha

Editor & Director

Dr. R.K. Thukral

Research Editor

Dr. Shafeeq Rahman

**Compiled, Researched and Published by
Datanet India Pvt. Ltd.**

D-100, 1st Floor,

Okhla Industrial Area, Phase-I,

New Delhi- 110020.

Ph.: 91-11- 43580781-84

Email : support@indiastatpublications.com

Website : www.indiastatelections.com

Online Book Store :

www.indiastatpublications.com

Report No. : AFB/MH-157-0125

ISBN : 978-93-6219-369-8

First Edition : January, 2018

Eighth Updated Edition : January, 2025

Price : Rs.11500/-

US\$ 310

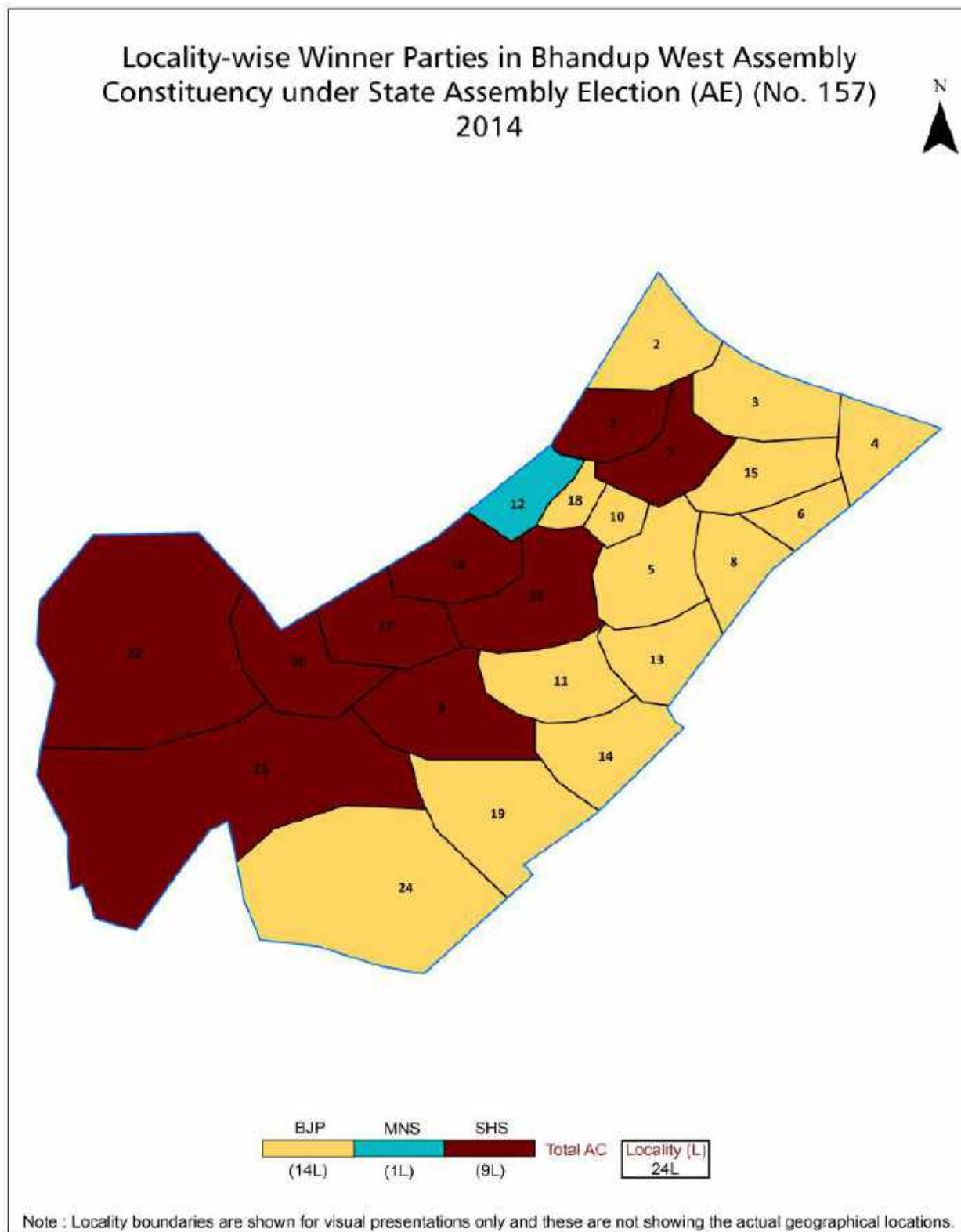
© Datanet India Pvt. Ltd.

All rights reserved. No part of this book may be reproduced, stored in a retrieval system or transmitted in any form or by any means, mechanical photocopying, photographing, scanning, recording or otherwise without the prior written permission of the publisher. Please refer to Disclaimer at page no. 186 for the use of this publication.

Printed in India

No.	Particulars	Page No.
	Introduction	
1	Assembly Constituency - (Vidhan Sabha) at a Glance Features of Assembly as per Delimitation Commission of India (2008)	1-2
	Location and Political Maps	
2	Location Map Boundaries of Assembly Constituency - (Vidhan Sabha) in District Boundaries of Assembly Constituency under Parliamentary Constituency - (Lok Sabha) Locality-wise Winner Parties- 2024-PE, 2024-AE, 2019-PE, 2019-AE, 2014-PE, 2014-AE and 2009-PE	3-10
	Administrative Setup (2011)	
3	District Sub-district Towns Villages Inhabited Villages Uninhabited Villages Village Panchayat Intermediate Panchayat	11
	Demographics (2011)	
4	Population Households Rural/Urban Population Sex Ratio (Total & 0-6 Years) Religious Population Social Population Literacy Rate	12
	Electoral Features	
5	Important Dates of Last Elections Held Electors by Gender Service Electors Voters Voters Turnout Polling Stations & Average Number of Electors per Polling Station Electors by Age Group Present Elected Representatives	13-18
	Historical Summary Election Results	
6	Vote Share of Major Parties Winning Margin (Number & Percentage) Polarity of Parties Summary Result of Assembly Segment of Parliamentary Elections 2024, 2019, 2014, 2009, 2004 and 1999 Summary Result of Assembly Elections 2024, 2019, 2014, 2009, 2004, 1999, 1995, 1990, 1985, 1980 and 1978	19-37
	Polling Station Level Election Results	
7	Name and Number of Polling Station 2024-PE, 2024-AE, 2019-PE, 2019-AE, 2014-PE, 2014-AE and 2009-PE Polling Station-wise Electors, Voters & Voters Turnout 2024-PE, 2024-AE, 2019-PE, 2019-AE, 2014-PE, 2014-AE and 2009-PE Polling Station wise Elections Results 2024-PE, 2024-AE, 2019-PE, 2019-AE, 2014-PE, 2014-AE and 2009-PE	38-179
	Share of Assembly Constituency	
8	Share of Assembly Constituency - (Vidhan Sabha) in State, District and Parliamentary Constituency - (Lok Sabha)	180
9	Abbreviation & Sources	183-184
10	Disclaimer	186

Location & Political Map

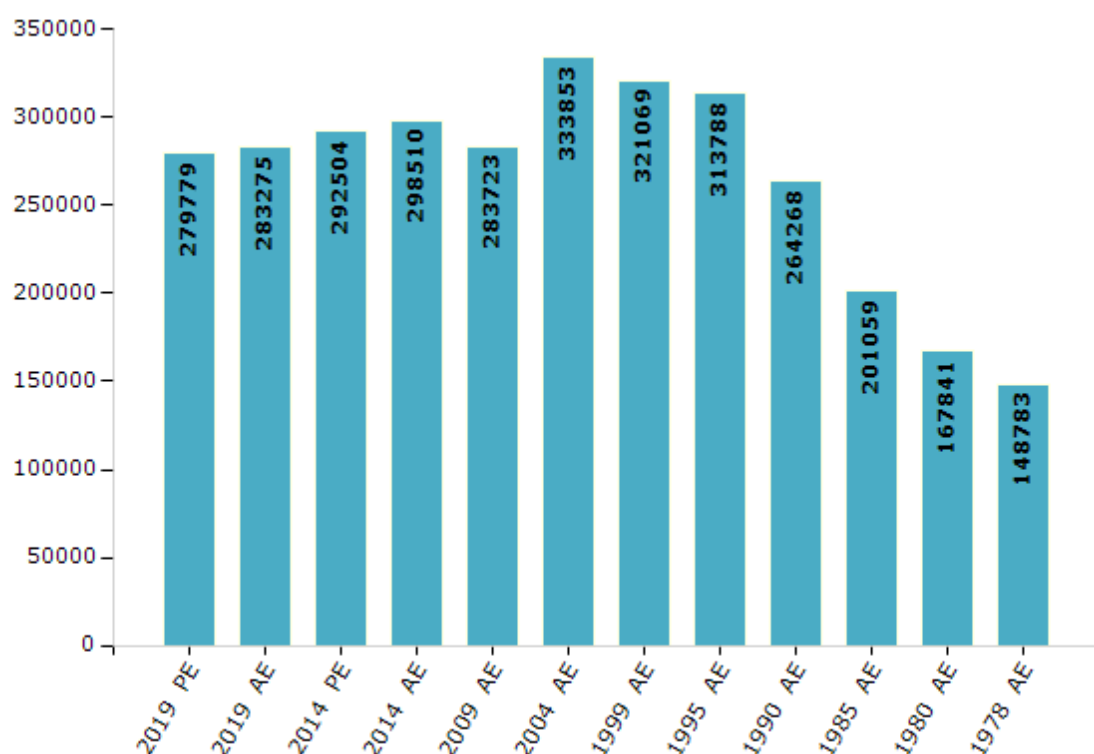


Electoral Features

Electors by Male & Female

Year	Male	Female	Others	Total	Year	Male	Female	Others	Total
2019 PE	154447	125302	30	279779	1999 AE	181355	139714	-	321069
2019 AE	156016	127230	29	283275	1995 AE	175856	137932	-	313788
2014 PE	164252	128233	19	292504	1990 AE	149330	114938	-	264268
2014 AE	167234	131255	21	298510	1985 AE	118240	82819	-	201059
2009 PE	-	-	-	-	1980 AE	99873	67968	-	167841
2009 AE	160469	123254	-	283723	1978 AE	88416	60367	-	148783
2004 PE	-	-	-	-	1972 AE	-	-	-	-
2004 AE	184656	149197	-	333853	1967 AE	-	-	-	-
1999 PE	-	-	-	-	1962 AE	-	-	-	-

Number of Electors



Note : AE : Assembly Election, PE : Assembly Segment of Parliamentary Election

Historical Summary Election Results

Summary Result of Assembly Election - 2014

Candidate Name	Party	Votes	Votes %
Ashok Patil	SHS	48151	29.14
Kotak Monoj	BJP	43379	26.26
Shishir Shinde	MNS	36183	21.9
Shyam Tukaram Sawant	INC	16521	10
Koparkar Suresh Harishchandra	IND	6599	3.99
Lal Bahadur Singh	NCP	4153	2.51
Hemkant Samant	CPM	2875	1.74
Bhalerao Sanjay Pandurang	BSP	2574	1.56
Santosh Kisan Sathe	IND	692	0.42
Sanaullah B. Sheikh	BMUP	659	0.4
Subhash Hari Kharat Alias Azadbhai	IND	479	0.29
Umanath Gupta	SP	326	0.2
Inderjeet Singh Chadha	IND	274	0.17
Nagesh Dharma Lendave	IND	208	0.13
Ashok Shankar Mahadik	IND	164	0.1
Ruksana Hanif Pathan	Ipi	119	0.07
Satish Limbaji Sonawane	BVA	105	0.06
	NOTA	1755	1.06

Polling Station Level Election Results

Number and Name of Polling Stations (PS) (2019 AE)

Number of Polling Stations	Name of Polling Stations	Number of Polling Stations	Name of Polling Stations
1	Omega English High School, Gr. Floor Room No. 1, K	21	Gayatri Vidya Mandir,Bldg no.1, Ambyachi Bharani,
2	Omega English High School, Gr. Floor Room No. 1, K	22	Gayatri Vidya Mandir,Bldg no.1, Ambyachi Bharani,
3	Khindi Pada Mun. Pri. Marathi School, Gr. Floor Ro	23	Gayatri Vidya Mandir,Bldg no.1, Ambyachi Bharani,
4	Khindi Pada Mun. Pri. Marathi School, Gr. Floor Ro	24	Gayatri Vidya Mandir,Bldg no.1, Ambyachi Bharani,
5	Khindi Pada Mun. Pri. Marathi School, Gr. Floor Ro	25	Gayatri Vidya Mandir,Bldg no.1, Ambyachi Bharani,
6	Omega English High School, Gr. Floor Room no. 3, M	26	Gayatri Vidya Mandir,Bldg no.1, Ambyachi Bharani,
7	Omega English High School, Gr. Floor Room no. 4, M	27	Gayatri Vidya Mandir,Bldg no.1, Ambyachi Bharani,
8	Rajaram Sheth Vidyalaya , Gr. floor, R. No. 1 New R	28	Gayatri Vidya Mandir,Bldg no.1, Ambyachi Bharani,
9	Mohamadi Urdu Highschool, 1ST. Flr., R.no.8, Darga	29	Rajaram Sheth Vidyalaya , Gr. floor, R. No. 2 New
10	Mohamadi Urdu Highschool, Gr. Flr., R.no.2, Darga	30	Rajaram Sheth Vidyalaya , Gr. floor, R. No. 3 New
11	Mohamadi Urdu Highschool, Gr. Flr., R.no.10, Darga	31	Tulsheth Pada Mun.Pr.Marathi School, Gr. Flr., R.n
12	Mohamadi Urdu Highschool, Gr. Flr., R.no.3, Darga	32	Tulsheth Pada Mun.Pr.Marathi School,Gr. Flr., R.no
13	Mohamadi Urdu Highschool, 1ST. Flr., R.no.7, Darga	33	Tulsheth Pada Mun.Pr.Marathi School, Gr. Flr., R.n
14	Mohamadi Urdu Highschool, First Flr., R.no.11, Dar	34	Tulsheth Pada Mun.Pr.Marathi School, Mandap Part N
15	Mohamadi Urdu Highschool, Gr. Flr., R.no.9, Darga	35	Tulsheth Pada Mun.Pr.Marathi School, Gr. Flr., R.n
16	Mohamadi Urdu Highschool, 1st .Flr., R.no.6, Darga	36	Tulsheth Pada Mun.Pr.Marathi School, Mandap Part.2
17	Subhash Nagar Mum.U.Pr.Hindi School, Gr. Flr., R.n	37	Tulsheth Pada Mun.Pr.Marathi School, Gr. Flr., R.n
18	Subhash Nagar Mum.U.Pr.Hindi School, Gr. Flr., R.n	38	Tulsheth Pada Mun.Pr.Marathi School, Mandap Part.3
18A	Subhash Nagar Mum.U.Pr.Hindi School, Gr. Flr., R.n	39	Tulsheth Pada Mun.Pr.Marathi School, Ground Flr.,
19	Subhash Nagar Mum.U.Pr.Hindi School, Gr. Flr., R.n	40	Tulsheth Pada Mun.Pr.Marathi School, Mandap Part 4
20	Ideal English Highschool, Gr. Flr., Room No.1, Dar	41	Tulsheth Pada Mun.Pr.Marathi School, 1st . Flr., R

Contd....

Polling Station Level Election Results

Polling Station-wise Votes Secured by Overall Top Five Parties in Bhandup West Assembly in Assembly Election (AE) under Mumbai North-East Parliamentary Constituency in Maharashtra (2019)

Number of Polling Station	Winner - Ramesh Gajanan Korgaonkar (SHS)	Runner-up - Sandeep Prabhakar Jalgaonkar (MNS)	3rd - Koparkar Suresh Harish chandra (INC)	4th - Satish Jaising Mane (VBA)	5th - Ravi Ashok Thate (BSP)	NOTA	Other	Total Votes Secured
35	82	41	301	3	2	5	0	434
36	135	24	316	4	0	8	0	487
37	212	104	130	13	5	13	1	478
38	85	42	75	16	1	3	2	224
39	86	35	112	276	10	7	2	528
40	70	46	89	253	36	6	9	509
41	283	42	207	1	7	27	2	569
42	227	47	134	17	3	7	4	439
43	71	10	345	13	4	2	2	447
44	76	21	205	8	1	2	1	314
45	176	27	111	2	2	7	3	328
46	375	96	208	12	3	45	2	741
47	160	52	126	4	2	9	3	356
48	142	44	114	6	4	18	2	330
49	220	155	180	8	6	20	2	591
50	363	89	172	17	7	25	3	676
51	187	56	136	0	2	13	1	395
52	421	76	195	4	5	45	1	747
53	226	399	130	14	4	10	6	789
54	138	59	224	55	3	8	0	487
54A	76	110	95	127	8	7	1	424
55	233	447	117	27	8	11	4	847
56	223	361	83	27	4	10	2	710
57	189	112	110	26	1	7	1	446
58	240	111	50	27	4	5	2	439
59	154	114	66	26	3	3	1	367
60	217	150	47	44	7	9	0	474
61	249	90	83	17	0	10	1	450
62	260	148	34	20	3	8	4	477
63	220	44	151	1	4	13	1	434
64	328	44	123	14	3	31	2	545
65	306	47	216	72	5	17	3	666
66	241	24	110	2	1	14	0	392
67	379	112	230	8	5	35	3	772
68	247	58	217	3	4	27	2	558

Contd....

Polling Station Level Election Results

Winner, Runner-up and 3rd Party Position & Winning Margin According to Polling Stations in Bhandup West Assembly in Assembly Election (AE) under Mumbai North-East Parliamentary Constituency in Maharashtra (2019)

Polling Station Number	Winner Party	Winner Votes (%)	Runner-up Party	Runner-up Votes (%)	Winning Margin Votes (%)	Third Party	Third Party Votes (%)	Other Votes (%)
69	MNS	354 (41.21)	SHS	268 (31.2)	86 (10.01)	INC	187 (21.77)	50 (5.82)
70	SHS	238 (51.85)	INC	149 (32.46)	89 (19.39)	MNS	37 (8.06)	35 (7.63)
71	SHS	257 (43.86)	INC	197 (33.62)	60 (10.24)	MNS	101 (17.24)	31 (5.29)
72	SHS	351 (55.1)	INC	160 (25.12)	191 (29.98)	MNS	82 (12.87)	44 (6.91)
73	SHS	232 (32.77)	MNS	219 (30.93)	13 (1.84)	INC	196 (27.68)	61 (8.62)
74	SHS	385 (53.85)	INC	270 (37.76)	115 (16.09)	MNS	32 (4.48)	28 (3.92)
75	MNS	189 (45.76)	SHS	130 (31.48)	59 (14.28)	INC	74 (17.92)	20 (4.84)
76	MNS	215 (49.54)	SHS	161 (37.1)	54 (12.44)	INC	48 (11.06)	10 (2.3)
77	MNS	255 (53.35)	SHS	168 (35.15)	87 (18.2)	INC	35 (7.32)	20 (4.18)
78	MNS	156 (35.14)	SHS	141 (31.76)	15 (3.38)	INC	110 (24.77)	37 (8.33)
79	MNS	138 (32.47)	SHS	136 (32)	2 (0.47)	INC	75 (17.65)	76 (17.88)
80	SHS	171 (42.96)	MNS	98 (24.62)	73 (18.34)	INC	82 (20.6)	47 (11.81)
81	MNS	232 (44.87)	SHS	201 (38.88)	31 (5.99)	INC	56 (10.83)	28 (5.42)
82	INC	289 (42.44)	SHS	226 (33.19)	63 (9.25)	MNS	78 (11.45)	88 (12.92)
83	SHS	179 (42.42)	MNS	152 (36.02)	27 (6.4)	INC	78 (18.48)	13 (3.08)
84	SHS	353 (48.09)	INC	182 (24.8)	171 (23.29)	MNS	159 (21.66)	40 (5.45)
85	INC	191 (77.33)	SHS	32 (12.96)	159 (64.37)	MNS	9 (3.64)	15 (6.07)
86	INC	242 (39.74)	SHS	180 (29.56)	62 (10.18)	VBA	97 (15.93)	90 (14.78)
87	INC	187 (44.74)	SHS	157 (37.56)	30 (7.18)	MNS	41 (9.81)	33 (7.89)
88	SHS	182 (45.73)	INC	155 (38.94)	27 (6.79)	MNS	50 (12.56)	11 (2.76)
89	SHS	198 (39.44)	INC	195 (38.84)	3 (0.6)	MNS	95 (18.92)	14 (2.79)
90	MNS	505 (54.65)	SHS	340 (36.8)	165 (17.85)	INC	37 (4)	42 (4.55)
91	MNS	569 (61.58)	SHS	295 (31.93)	274 (29.65)	INC	36 (3.9)	24 (2.6)
92	SHS	246 (47.04)	MNS	228 (43.59)	18 (3.45)	INC	21 (4.02)	28 (5.35)
93	SHS	221 (46.53)	MNS	219 (46.11)	2 (0.42)	INC	20 (4.21)	15 (3.16)
94	SHS	376 (50.67)	MNS	292 (39.35)	84 (11.32)	INC	44 (5.93)	30 (4.04)
95	SHS	277 (55.73)	MNS	191 (38.43)	86 (17.3)	INC	12 (2.41)	17 (3.42)
96	SHS	218 (47.91)	MNS	182 (40)	36 (7.91)	INC	42 (9.23)	13 (2.86)
97	MNS	181 (42.79)	SHS	122 (28.84)	59 (13.95)	INC	62 (14.66)	58 (13.71)
98	SHS	325 (40.42)	MNS	248 (30.85)	77 (9.57)	INC	152 (18.91)	79 (9.83)
99	SHS	406 (52.12)	MNS	276 (35.43)	130 (16.69)	INC	53 (6.8)	44 (5.65)
100	MNS	225 (37.69)	SHS	212 (35.51)	13 (2.18)	VBA	84 (14.07)	76 (12.73)
101	SHS	386 (53.84)	MNS	178 (24.83)	208 (29.01)	INC	105 (14.64)	48 (6.69)
102	MNS	273 (43.54)	SHS	250 (39.87)	23 (3.67)	INC	78 (12.44)	26 (4.15)
103	SHS	319 (47.47)	MNS	255 (37.95)	64 (9.52)	INC	83 (12.35)	15 (2.23)

Contd....

DISCLAIMER

The Terms of Use and Disclaimer of Datanet India Private Limited (hereinafter referred to as "Datanet") for use of this analysis report of **Bhandup West Assembly Constituency (Bhandup West Vidhan Sabha)** :-

1. **Assembly Factbook™** is a Registered Trade Mark owned by Datanet.
2. All the maps are sketched and graphical representation only and have not been drawn to the scale and also not to represent the actual geographical area or boundary of the unit.
3. The data for the aforesaid analysis is based on authentic sources and has been culled from the various publications of Census, CSO and NSSO for district and block level data, various central and state government departments, Central & State Elections Commissions and the concerned Returning Officers' releases, Electoral Rolls, Election results and allied publications, internal assessment, surveys, estimates and analysis. Therefore, certain adjustment of data at micro level may have been done to arrive closer to the macro data.
4. Data have been provided on an "As Is" and "As AVAILABLE" basis
5. The colours shown in the maps or diagram and charts of a particular party, alliance or AC are indicative and do not represent them.
6. This publication which includes maps, sheets, graphs and data would be the property under copyright of Datanet only. The user may use these for its internal study, analysis and research purposes. It's public display, re-selling or any commercial uses by the user are not allowed.
7. Datanet has taken due care and caution in compilation and processing of data and allied information, but does not guarantee the accuracy, adequacy or completeness of any information/analysis and will be not responsible for any errors or omissions or for the results obtained from the use of such information/analysis.
8. All the contents for the publication have been culled from various authentic sources and Datanet reasonably believes such sources to be reliable, but does not make any representations, express or implied as to the accuracy or fitness of use of such information. The information or contents of the information/analysis do not constitute advice and should not be relied upon in making (or refraining from making) any decision. Any reliance placed upon the information provided by Datanet is the sole responsibility and strictly at the user's risk.
9. In no event will Datanet be liable for any damages (including, without limitation, damages for loss of business projects, or loss of profits) arising in contract, tort or otherwise from the use of or inability to use any of its contents, or from any action taken (or refrained from being taken) as a result of using the analysis or any of its contents. Datanet its directors, owners, editors, officials, employees, distributor and agents or any associate will not be liable for any errors in the information contained or any consequences arising from the use of the contents of the provided information/analysis.
10. If any provision of these terms and conditions is held invalid or illegal or unenforceable for any reason by any court of competent jurisdiction, such provision shall be severed and the remainder of provisions of the terms and conditions shall continue in full force and effect as if the Term of Use had been executed with the invalid, illegal or unenforceable provision eliminated.
11. If there are any discrepancies in the information provided, please bring it to attention of Datanet for suitable rectification measures.

Buy Online This Complete Book At
Datanet India eBooks Store

www.indiastatpublications.com

or go directly at

[http://www.indiastatpublications.com/
Assembly_factbook/Maharashtra/Mumbai_North-East/
Bhandup_West](http://www.indiastatpublications.com/Assembly_factbook/Maharashtra/Mumbai_North-East/Bhandup_West)

 **indiastat**elections

ISBN : 978-93-5293-179-8



9 789352 931798