



Maharashtra

# Assembly Factbook™

Malad West Assembly Constituency



Key Electoral Data of Malad West  
Assembly Constituency (Vidhan Sabha)

Maharashtra

# Assembly Factbook™

Malad West Assembly Constituency



Malad West Vidhan Sabha

## **Editor & Director**

Dr. R.K. Thukral

## **Research Editor**

Dr. Shafeeq Rahman

## **Compiled, Researched and Published by Datanet India Pvt. Ltd.**

D-100, 1st Floor,

Okhla Industrial Area, Phase-I,  
New Delhi- 110020.

Ph.: 91-11- 43580781-84

Email : support@indiastatpublications.com

Website : www.indiastatelections.com

## **Online Book Store :**

www.indiastatpublications.com

**Report No. :** AFB/MH-162-0125

**ISBN :** 978-93-5293-277-1

**First Edition :** January, 2018

**Eighth Updated Edition :** January, 2025

**Price :** Rs.11500/-

US\$ 310

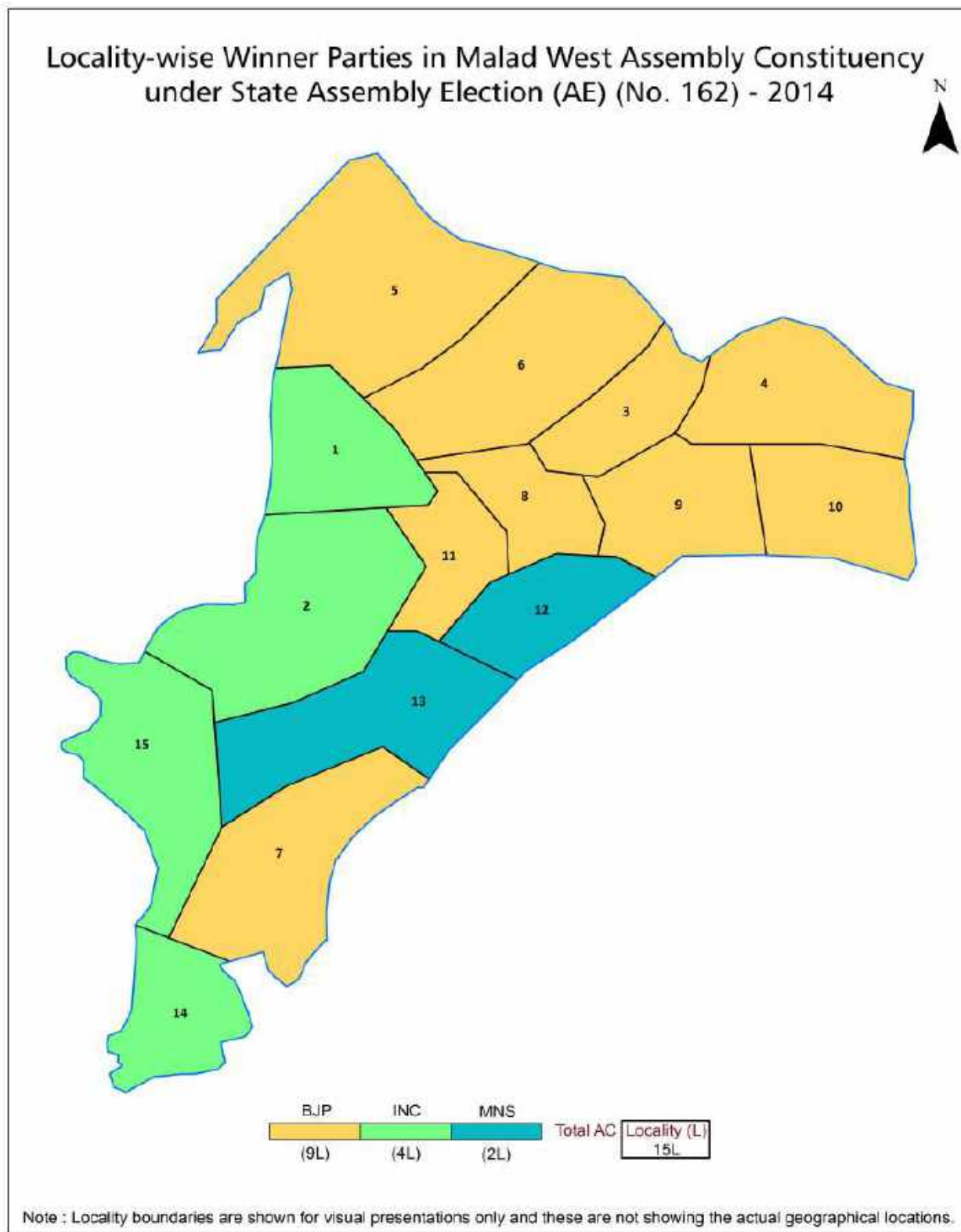
**© Datanet India Pvt. Ltd.**

All rights reserved. No part of this book may be reproduced, stored in a retrieval system or transmitted in any form or by any means, mechanical photocopying, photographing, scanning, recording or otherwise without the prior written permission of the publisher. Please refer to Disclaimer at page no. 166 for the use of this publication.

Printed in India

No.	Particulars	Page No.
	<b>Introduction</b>	
1	Assembly Constituency - (Vidhan Sabha) at a Glance   Features of Assembly as per Delimitation Commission of India (2008)	1-2
	<b>Location and Political Maps</b>	
2	Location Map   Boundaries of Assembly Constituency - (Vidhan Sabha) in District   Boundaries of Assembly Constituency under Parliamentary Constituency - (Lok Sabha)   Locality-wise Winner Parties- 2024-PE, 2024-AE, 2019-PE, 2019-AE, 2014-PE and 2014-AE	3-10
	<b>Administrative Setup (2011)</b>	
3	District   Sub-district   Towns   Villages   Inhabited Villages   Uninhabited Villages   Village Panchayat   Intermediate Panchayat	11
	<b>Demographics (2011)</b>	
4	Population   Households   Rural/Urban Population   Sex Ratio (Total & 0-6 Years)   Religious Population   Social Population   Literacy Rate	12
	<b>Electoral Features</b>	
5	Important Dates of Last Elections Held   Electors by Gender   Service Electors   Voters   Voters Turnout   Polling Stations & Average Number of Electors per Polling Station   Electors by Age Group   Present Elected Representatives	13-18
	<b>Historical Summary Election Results</b>	
6	Vote Share of Major Parties   Winning Margin (Number & Percentage)   Polarity of Parties   Summary Result of Assembly Segment of Parliamentary Elections 2024, 2019, 2014, 2009, 2004 and 1999   Summary Result of Assembly Elections 2024, 2019, 2014, 2009, 2004, 1999, 1995, 1990, 1985, 1980, 1978, 1972 and 1967	19-39
	<b>Polling Station Level Election Results</b>	
7	Name and Number of Polling Station 2024-PE, 2024-AE, 2019-PE, 2019-AE, 2014-PE and 2014-AE   Polling Station-wise Electors, Voters & Voters Turnout 2024-PE, 2024-AE, 2019-PE, 2019-AE, 2014-PE and 2014-AE   Polling Station wise Elections Results 2024-PE, 2024-AE, 2019-PE, 2019-AE, 2014-PE & 2014-AE	40-159
	<b>Share of Assembly Constituency</b>	
8	Share of Assembly Constituency - (Vidhan Sabha) in State, District and Parliamentary Constituency - (Lok Sabha)	160
9	<b>Abbreviation &amp; Sources</b>	163-164
10	<b>Disclaimer</b>	166

## Location & Political Map

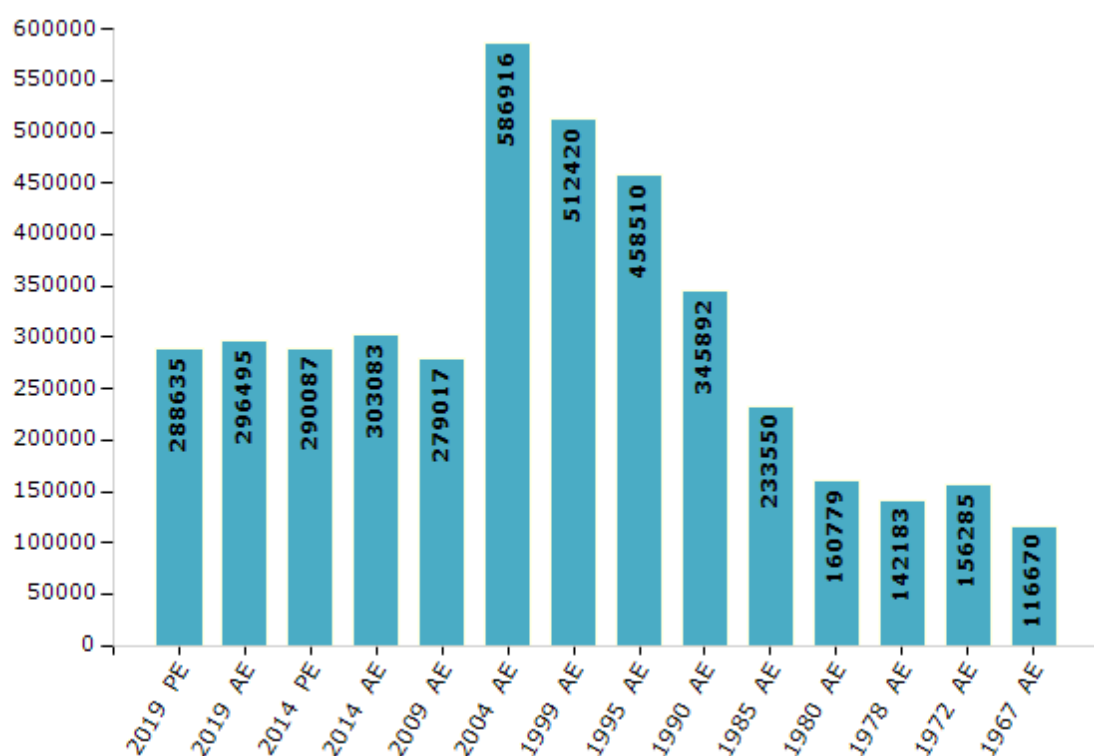


## Electoral Features

### Electors by Male & Female

Year	Male	Female	Others	Total	Year	Male	Female	Others	Total
2019 PE	154344	134002	289	288635	1999 AE	305615	206805	-	512420
2019 AE	158399	137805	291	296495	1995 AE	264204	194306	-	458510
2014 PE	156849	133231	7	290087	1990 AE	204576	141316	-	345892
2014 AE	163697	139382	4	303083	1985 AE	140612	92938	-	233550
2009 PE	-	-	-	-	1980 AE	96007	64772	-	160779
2009 AE	150098	128919	-	279017	1978 AE	85284	56899	-	142183
2004 PE	-	-	-	-	1972 AE	92113	64172	-	156285
2004 AE	338486	248430	-	586916	1967 AE	-	-	-	116670
1999 PE	-	-	-	-	1962 AE	-	-	-	-

Number of Electors



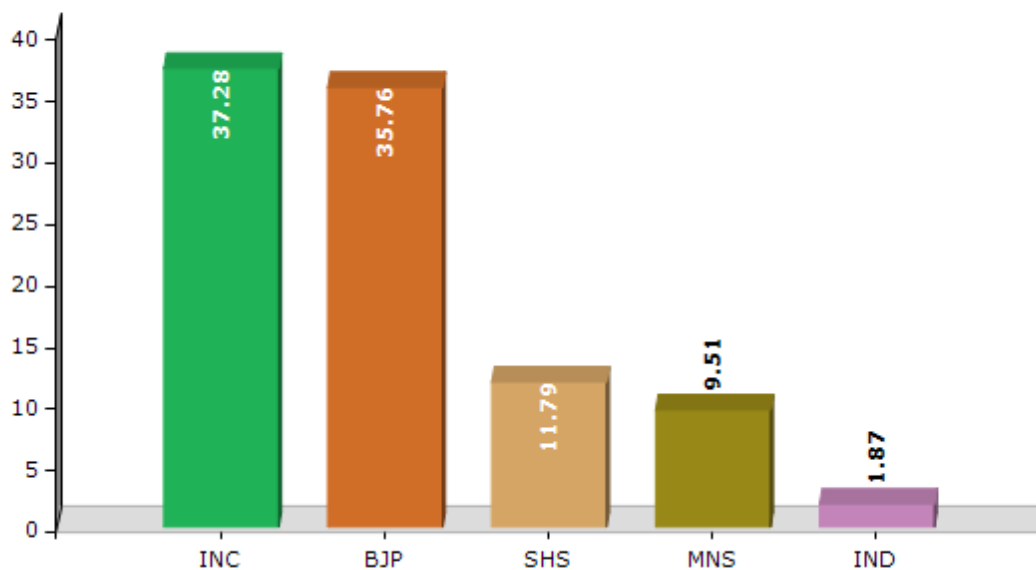
**Note :** AE : Assembly Election, PE : Assembly Segment of Parliamentary Election

## Historical Summary Election Results

### Summary Result of Assembly Election - 2014

Candidate Name	Party	Votes	Votes %
Aslam Shaikh	INC	56574	37.28
Dr. Ram Barot	BJP	54271	35.76
Dr. Vinay Jain	SHS	17888	11.79
Deepak Pandurang Pawar (Pappa)	MNS	14425	9.51
Cyril Peter D'Souza	IND	2839	1.87
Sunilbhai Shinde	NCP	951	0.63
Rukhsana Nazim Siddiqui	SP	870	0.57
Meetali Milind Lavate	BSP	692	0.46
Raja (S) Bhalekar	BMUP	606	0.4
D'Souza Tony Salvador	IND	306	0.2
Venu Pillai	IND	268	0.18
Jyoti Bajirao Patil	IND	240	0.16
Arunkumar Yadav	PWPI	115	0.08
	NOTA	1714	1.13

Votes Percentage of Top Parties - 2014



## Polling Station Level Election Results

### Number and Name of Polling Stations (PS) (2019 AE)

Number of Polling Stations	Name of Polling Stations	Number of Polling Stations	Name of Polling Stations
1	ST. Anthony High school, Malvani Church, Malad wes	19	Navjyoti Vidya Mandir High School Kharodi , Marve
2	ST. Anthony High school, Malvani Church, Malad wes	20	Ramjan Ali English School & Junior College of Comm
3	ST. Anthony High school, Malvani Church, Malad wes	21	Ramjan Ali English School & Junior College of Comm
3A	ST. Anthony High school, Malvani Church, Malad wes	22	Ramjan Ali English School & Junior College of Comm
4	ST. Anthony High school, Malvani Church, Malad wes	23	Ramjan Ali English School & Junior College of Comm
5	ST. Anthony High school, Malvani Church, Malad wes	24	Mount Mery High School, Malvani Gr. Floor , Partit
5A	ST. Anthony High school, Malvani Church, Malad wes	25	Mount Mery High School, Malvani Gr. Floor , Partit
6	ST. Anthony High school, Malvani Church, Malad wes	26	Mount Mery High School, Malvani Gr. Floor , Partit
7	ST. Anthony High school, Malvani Church, Malad wes	27	Mount Mery High School, Malvani Gr. Floor , Partit
8	ST. Anthony High school, Malvani Church, Malad wes	28	Mount Mery High School, Malvani Gr. Floor , Partit
9	Malvani Town ship Vasahat Muncpal Upper Primary S	29	Mount Mery High School, Malvani First Floor , Par
10	Malvani Town ship Vasahat Muncpal Upper Primary S	30	Mount Mery High School, Malvani First Floor , Roo
10A	Malvani Town ship Vasahat Muncpal Upper Primary S	31	Mount Mery High School, Malvani First Floor , Roo
11	Malvani Town ship Vasahat Muncpal Upper Primary S	32	Maharashtra Kamgar Kalyan Mandal- Kamgar Kalyan Ke
12	Daulat Shikshan Sanshtha's High School Kharodi, Gr	33	Maharashtra Kamgar Kalyan Mandal- Kamgar Kalyan Ke
13	Daulat Shikshan Sanshtha's High School Kharodi, Gr	34	Maharashtra Kamgar Kalyan Mandal- Kamgar Kalyan Ke
14	Daulat Shikshan Sanshtha's High School Kharodi, Gr	35	Maharashtra Kamgar Kalyan Mandal- Kamgar Kalyan Ke
15	Daulat Shikshan Sanshtha's High School Kharodi, Gr	36	Holy Angel High School, Gate No. 6, Gr. Floor Roo
16	Daulat Shikshan Sanshtha's High School Kharodi, Gr	37	Holy Angel High School, Gate No. 6, Gr. Floor Roo
17	Navjyoti Vidya Mandir High School Kharodi , Marve	38	Holy Angel High School, Gate No. 6, Gr. Floor Roo
18	Navjyoti Vidya Mandir High School Kharodi , Marve	39	Holi Angel High School, Gate No. 6, Gr. Floor Roo

Contd....

## Polling Station Level Election Results

### Polling Station-wise Votes Secured by Overall Top Five Parties in Malad West Assembly in Assembly Election (AE) under Mumbai North Parliamentary Constituency in Maharashtra (2019)

Number of Polling Station	Winner - Aslam Ramzanali Shaikh (INC)	Runner-up - Thakur Ramesh Singh (BJP)	3rd - Shakeel Hasan Patni (IND)	4th - Keshav Govinda Jadhav (BSP)	5th - Ismail Shaikh (AIMIM)	NOTA	Other	Total Votes Secured
33	329	107	1	0	1	2	5	445
34	370	304	11	6	6	8	20	725
35	345	48	21	18	1	0	7	440
36	516	60	0	0	8	2	16	602
37	396	53	0	1	4	5	7	466
38	420	24	1	0	11	0	7	463
39	587	24	0	1	6	4	4	626
40	651	25	0	2	8	6	4	696
41	317	39	0	0	5	3	3	367
42	242	85	4	3	3	1	6	344
42A	252	105	2	5	3	2	1	370
43	360	254	1	2	2	23	4	646
44	343	171	0	2	0	11	6	533
45	277	414	1	5	1	12	7	717
46	221	227	0	1	1	12	12	474
47	187	143	0	1	1	16	8	356
48	290	222	4	2	3	13	6	540
49	147	116	2	2	1	8	4	280
50	321	273	9	3	2	17	4	629
51	117	343	1	2	2	12	2	479
52	246	345	6	2	1	18	5	623
53	87	152	0	0	2	7	3	251
54	294	268	2	2	0	19	7	592
55	288	276	5	2	3	17	4	595
56	124	266	1	2	0	17	2	412
57	228	202	15	4	2	17	2	470
58	381	251	25	2	1	17	9	686
59	121	318	0	1	1	9	0	450
60	105	280	0	1	2	11	0	399
61	55	482	1	2	2	11	1	554
62	30	202	0	0	0	8	0	240
63	68	474	3	1	0	7	2	555
64	73	394	3	1	1	7	4	483
65	91	552	0	1	0	13	2	659
66	325	509	2	4	2	18	4	864

Contd....

## Polling Station Level Election Results

**Winner, Runner-up and 3rd Party Position & Winning Margin According to Polling Stations in Malad West Assembly in Assembly Election (AE) under Mumbai North Parliamentary Constituency in Maharashtra (2019)**

Polling Station Number	Winner Party	Winner Votes (%)	Runner-up Party	Runner-up Votes (%)	Winning Margin Votes (%)	Third Party	Third Party Votes (%)	Other Votes (%)
67	BJP	525 (64.42)	INC	253 (31.04)	272 (33.38)	IND (SHP)	3 (0.37)	34 (4.17)
68	BJP	525 (84.95)	INC	78 (12.62)	447 (72.33)	BSP	3 (0.49)	12 (1.94)
69	BJP	468 (74.52)	INC	146 (23.25)	322 (51.27)	AIMIM	2 (0.32)	12 (1.91)
70	BJP	399 (74.16)	INC	115 (21.38)	284 (52.78)	BSP	1 (0.19)	23 (4.28)
71	BJP	465 (77.11)	INC	108 (17.91)	357 (59.2)	JD(S)	2 (0.33)	28 (4.64)
72	BJP	610 (83.91)	INC	80 (11)	530 (72.91)	BMFP	8 (1.1)	29 (3.99)
73	BJP	457 (62.35)	INC	247 (33.7)	210 (28.65)	BSP	1 (0.14)	28 (3.82)
74	BJP	420 (70.59)	INC	154 (25.88)	266 (44.71)	IND (SHP)	2 (0.34)	19 (3.19)
75	BJP	317 (78.47)	INC	69 (17.08)	248 (61.39)	BMFP	5 (1.24)	13 (3.22)
76	BJP	339 (76.18)	INC	93 (20.9)	246 (55.28)	JD(S)	2 (0.45)	11 (2.47)
77	BJP	283 (82.75)	INC	49 (14.33)	234 (68.42)	BSP	1 (0.29)	9 (2.63)
78	BJP	488 (79.87)	INC	100 (16.37)	388 (63.5)	BMFP	4 (0.65)	19 (3.11)
79	BJP	366 (54.38)	INC	283 (42.05)	83 (12.33)	BSP	2 (0.3)	22 (3.27)
80	INC	361 (73.67)	BJP	109 (22.24)	252 (51.43)	BSP	2 (0.41)	18 (3.67)
81	INC	288 (83.72)	BJP	46 (13.37)	242 (70.35)	IND (ASS)	1 (0.29)	9 (2.62)
81A	INC	297 (79.84)	BJP	61 (16.4)	236 (63.44)	JD(S)	2 (0.54)	12 (3.23)
82	INC	272 (55.06)	BJP	205 (41.5)	67 (13.56)	BSP	1 (0.2)	16 (3.24)
83	INC	133 (54.07)	BJP	100 (40.65)	33 (13.42)	IND (ASS)	3 (1.22)	10 (4.07)
84	INC	460 (69.17)	BJP	180 (27.07)	280 (42.1)	JD(S)	4 (0.6)	21 (3.16)
85	BJP	323 (76.9)	INC	86 (20.48)	237 (56.42)	BSP	2 (0.48)	9 (2.14)
86	BJP	325 (75.93)	INC	87 (20.33)	238 (55.6)	JD(S)	3 (0.7)	13 (3.04)
87	BJP	584 (69.28)	INC	240 (28.47)	344 (40.81)	IND (SHP)	1 (0.12)	18 (2.14)
88	BJP	541 (73.41)	INC	167 (22.66)	374 (50.75)	BSP	2 (0.27)	27 (3.66)
89	INC	242 (66.85)	BJP	110 (30.39)	132 (36.46)	IND (ASS)	1 (0.28)	9 (2.49)
90	INC	150 (57.69)	BJP	104 (40)	46 (17.69)	IND (SHP)	0 (0)	6 (2.31)
91	INC	387 (57.08)	BJP	274 (40.41)	113 (16.67)	IND (SHP)	2 (0.29)	15 (2.21)
92	INC	484 (77.56)	BJP	111 (17.79)	373 (59.77)	IND (SHP)	4 (0.64)	25 (4.01)
93	INC	373 (54.22)	BJP	277 (40.26)	96 (13.96)	IND (SHP)	5 (0.73)	33 (4.8)
94	INC	399 (76.15)	BJP	105 (20.04)	294 (56.11)	IND (SHP)	3 (0.57)	17 (3.24)
95	BJP	266 (55.88)	INC	180 (37.82)	86 (18.06)	IND (SHP)	3 (0.63)	27 (5.67)
96	INC	319 (55.96)	BJP	232 (40.7)	87 (15.26)	BSP	4 (0.7)	15 (2.63)
97	BJP	195 (60.56)	INC	117 (36.34)	78 (24.22)	IND (SHP)	1 (0.31)	9 (2.8)
98	BJP	328 (63.2)	INC	169 (32.56)	159 (30.64)	JD(S)	3 (0.58)	19 (3.66)
99	BJP	213 (55.91)	INC	155 (40.68)	58 (15.23)	IND (KD)	2 (0.52)	11 (2.89)
100	BJP	263 (64.94)	INC	127 (31.36)	136 (33.58)	JD(S)	2 (0.49)	13 (3.21)

Contd....

## DISCLAIMER

The Terms of Use and Disclaimer of Datanet India Private Limited (hereinafter referred to as "Datanet") for use of this analysis report of **Malad West Assembly Constituency (Malad West Vidhan Sabha)** :-

1. **Assembly Factbook™** is a Registered Trade Mark owned by Datanet.
2. All the maps are sketched and graphical representation only and have not been drawn to the scale and also not to represent the actual geographical area or boundary of the unit.
3. The data for the aforesaid analysis is based on authentic sources and has been culled from the various publications of Census, CSO and NSSO for district and block level data, various central and state government departments, Central & State Elections Commissions and the concerned Returning Officers' releases, Electoral Rolls, Election results and allied publications, internal assessment, surveys, estimates and analysis. Therefore, certain adjustment of data at micro level may have been done to arrive closer to the macro data.
4. Data have been provided on an "As Is" and "As AVAILABLE" basis
5. The colours shown in the maps or diagram and charts of a particular party, alliance or AC are indicative and do not represent them.
6. This publication which includes maps, sheets, graphs and data would be the property under copyright of Datanet only. The user may use these for its internal study, analysis and research purposes. It's public display, re-selling or any commercial uses by the user are not allowed.
7. Datanet has taken due care and caution in compilation and processing of data and allied information, but does not guarantee the accuracy, adequacy or completeness of any information/analysis and will be not responsible for any errors or omissions or for the results obtained from the use of such information/analysis.
8. All the contents for the publication have been culled from various authentic sources and Datanet reasonably believes such sources to be reliable, but does not make any representations, express or implied as to the accuracy or fitness of use of such information. The information or contents of the information/analysis do not constitute advice and should not be relied upon in making (or refraining from making) any decision. Any reliance placed upon the information provided by Datanet is the sole responsibility and strictly at the user's risk.
9. In no event will Datanet be liable for any damages (including, without limitation, damages for loss of business projects, or loss of profits) arising in contract, tort or otherwise from the use of or inability to use any of its contents, or from any action taken (or refrained from being taken) as a result of using the analysis or any of its contents. Datanet its directors, owners, editors, officials, employees, distributor and agents or any associate will not be liable for any errors in the information contained or any consequences arising from the use of the contents of the provided information/analysis.
10. If any provision of these terms and conditions is held invalid or illegal or unenforceable for any reason by any court of competent jurisdiction, such provision shall be severed and the remainder of provisions of the terms and conditions shall continue in full force and effect as if the Term of Use had been executed with the invalid, illegal or unenforceable provision eliminated.
11. If there are any discrepancies in the information provided, please bring it to attention of Datanet for suitable rectification measures.

**Buy Online This Complete Book At**  
**Datanet India eBooks Store**

[www.indiastatpublications.com](http://www.indiastatpublications.com)

or go directly at

[http://www.indiastatpublications.com/  
Assembly\\_factbook/Maharashtra/Mumbai\\_North/  
Malad\\_West](http://www.indiastatpublications.com/Assembly_factbook/Maharashtra/Mumbai_North/Malad_West)

 **indiastat**elections

ISBN - 978-93-5293-277-1



9 789352 932771