



Maharashtra

Assembly Factbook™

Wadala Assembly Constituency

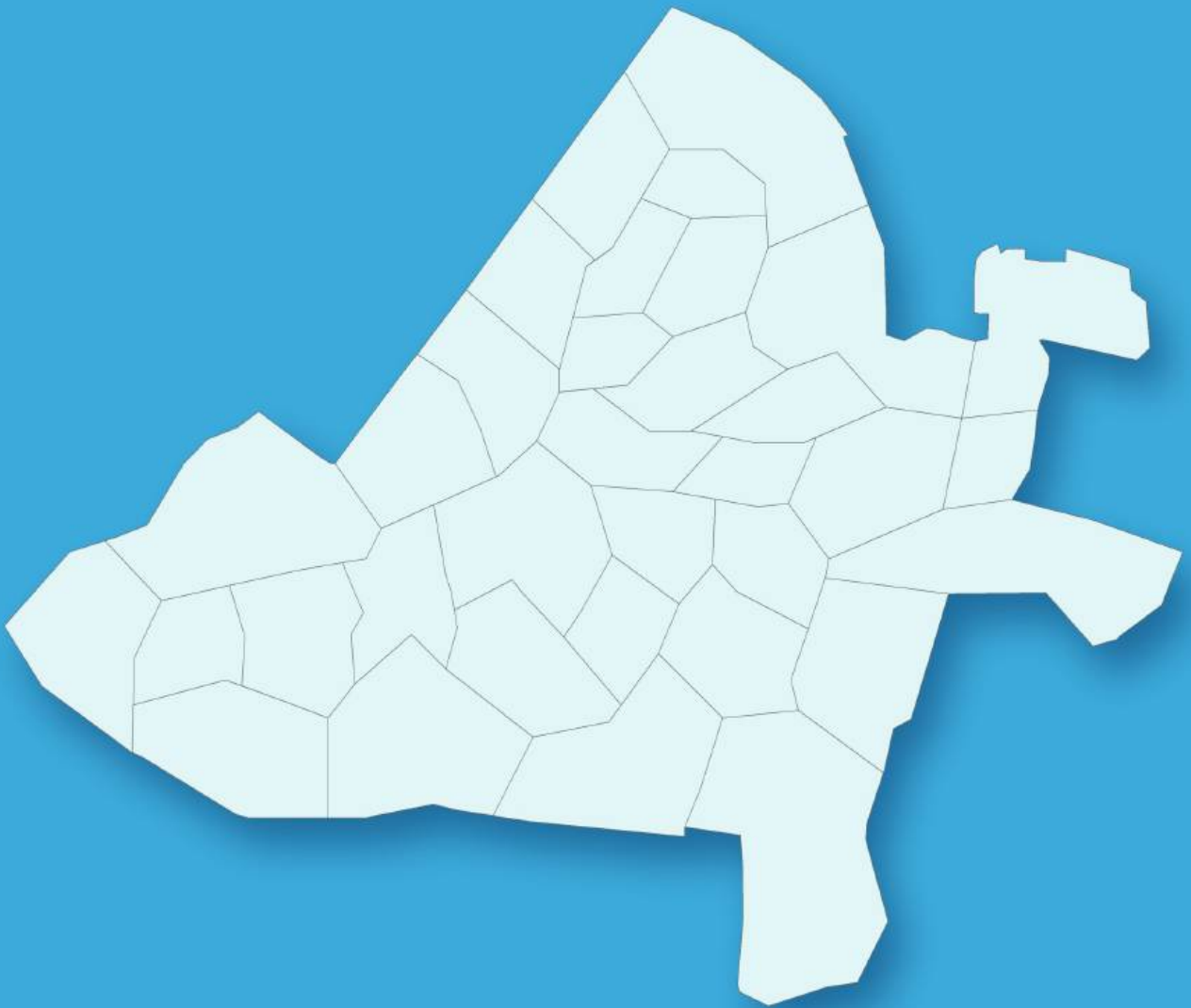


Key Electoral Data of Wadala
Assembly Constituency (Vidhan Sabha)

Maharashtra

Assembly Factbook™

Wadala Assembly Constituency



Wadala Vidhan Sabha

Editor & Director

Dr. R.K. Thukral

Research Editor

Dr. Shafeeq Rahman

Compiled, Researched and Published by Datanet India Pvt. Ltd.

D-100, 1st Floor,

Okhla Industrial Area, Phase-I,
New Delhi- 110020.

Ph.: 91-11- 43580781-84

Email : support@indiastatpublications.com

Website : www.indiastatelections.com

Online Book Store :

www.indiastatpublications.com

Report No. : AFB/MH-180-0123

ISBN : 978-93-5293-375-4

First Edition : January, 2018

Sixth Updated Edition : January, 2023

Price : Rs.11500/-

US\$ 310

© Datanet India Pvt. Ltd.

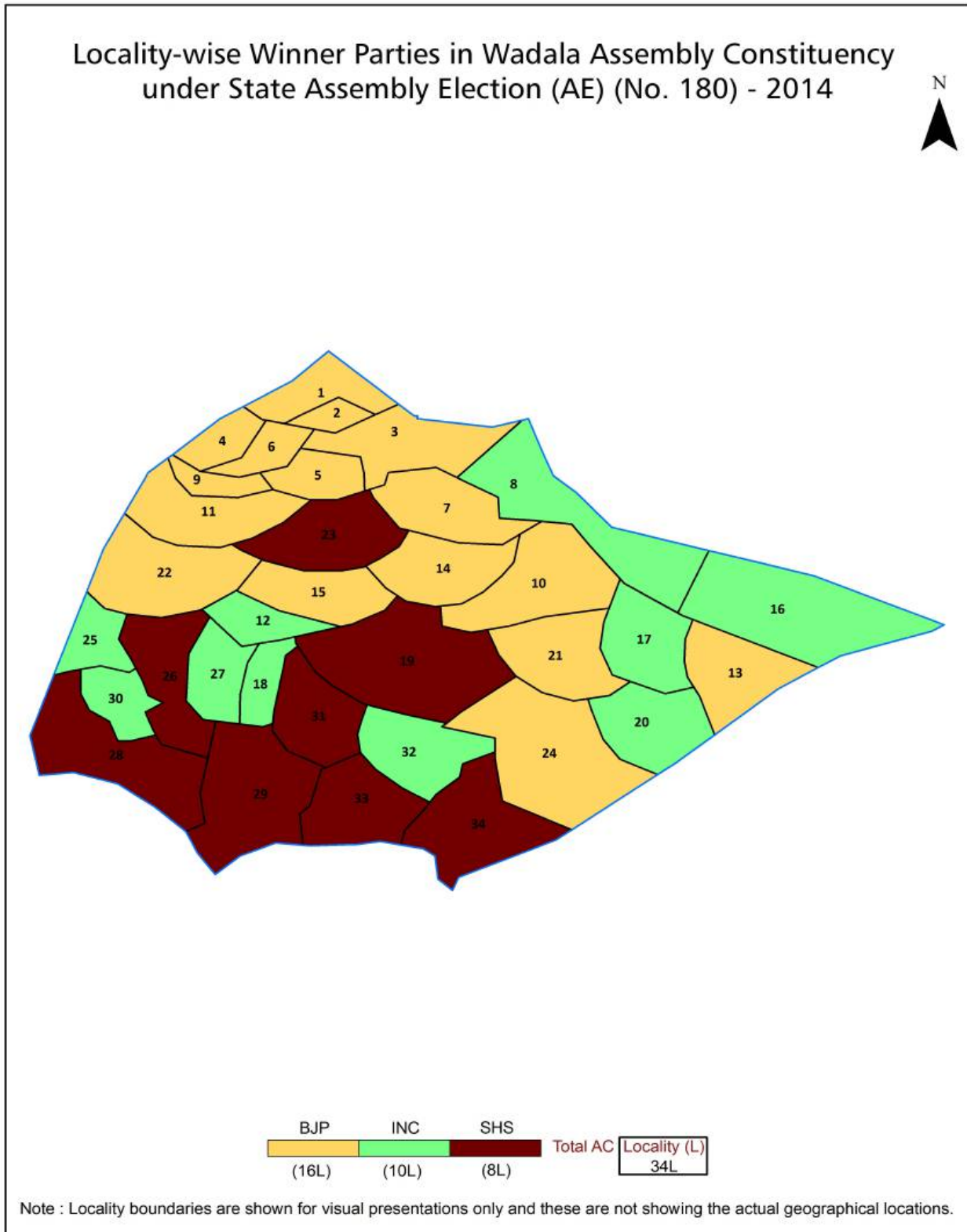
All rights reserved. No part of this book may be reproduced, stored in a retrieval system or transmitted in any form or by any means, mechanical photocopying, photographing, scanning, recording or otherwise without the prior written permission of the publisher. Please refer to Disclaimer at page no. 131 for the use of this publication.

Printed in India

Contents

No.	Particulars	Page No.
	Introduction	
1	Assembly Constituency - (Vidhan Sabha) at a Glance Features of Assembly as per Delimitation Commission of India (2008)	1-2
	Location and Political Maps	
2	Location Map Boundaries of Assembly Constituency - (Vidhan Sabha) in District Boundaries of Assembly Constituency under Parliamentary Constituency - (Lok Sabha) Locality-wise Winner Parties- 2019-PE, 2019-AE, 2014-PE, 2014-AE	3-10
	Administrative Setup (2011)	
3	District Sub-district Towns Villages Inhabited Villages Uninhabited Villages Village Panchayat Intermediate Panchayat	11
	Demographics (2011)	
4	Population Households Rural/Urban Population Sex Ratio (Total & 0-6 Years) Religious Population Social Population Literacy Rate	12
	Electoral Features	
5	Important Dates of Last Elections Held Electors by Gender Service Electors Voters Voters Turnout Polling Stations & Average Number of Electors per Polling Station Electors by Age Group Present Elected Representatives	13-18
	Historical Summary Election Results	
6	Vote Share of Major Parties Winning Margin (Number & Percentage) Polarity of Parties Summary Result of Assembly Segment of Parliamentary Elections 2019, 2014 and 2009 Summary Result of Assembly Elections 2019, 2014 and 2009	19-28
	Polling Station Level Election Results	
7	Name and Number of Polling Station 2019-PE, 2019-AE, 2014-PE, 2014-AE Polling Station-wise Electors, Voters & Voters Turnout 2019-PE, 2019-AE, 2014-PE, 2014-AE Polling Station wise Elections Results 2019-PE, 2019-AE, 2014-PE, 2014-AE	29-124
	Share of Assembly Constituency	
8	Share of Assembly Constituency - (Vidhan Sabha) in State, District and Parliamentary Constituency - (Lok Sabha)	125
9	Abbreviation & Sources	128-129
10	Disclaimer	131

Location & Political Map

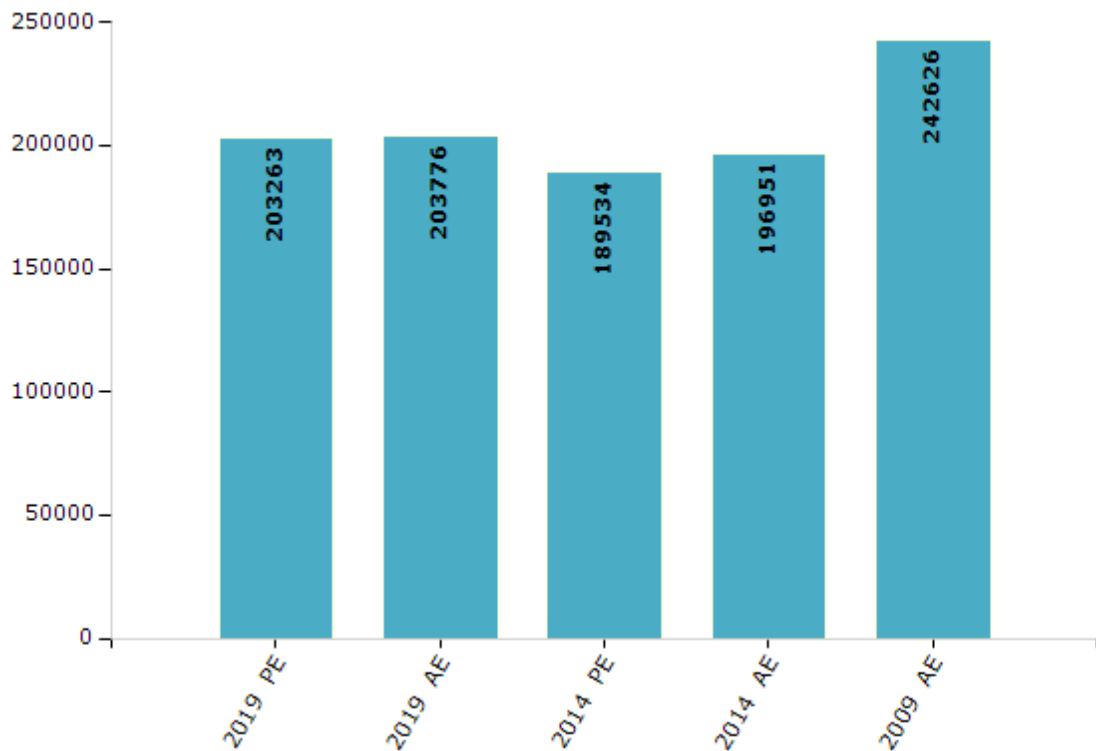


Electoral Features

Electors by Male & Female

Year	Male	Female	Others	Total	Year	Male	Female	Others	Total
2019 PE	106083	97180	0	203263	1999 AE	-	-	-	-
2019 AE	106259	97517	0	203776	1995 AE	-	-	-	-
2014 PE	100216	89318	0	189534	1990 AE	-	-	-	-
2014 AE	103890	93061	0	196951	1985 AE	-	-	-	-
2009 PE	-	-	-	-	1980 AE	-	-	-	-
2009 AE	130789	111837	-	242626	1978 AE	-	-	-	-
2004 PE	-	-	-	-	1972 AE	-	-	-	-
2004 AE	-	-	-	-	1967 AE	-	-	-	-
1999 PE	-	-	-	-	1962 AE	-	-	-	-

Number of Electors



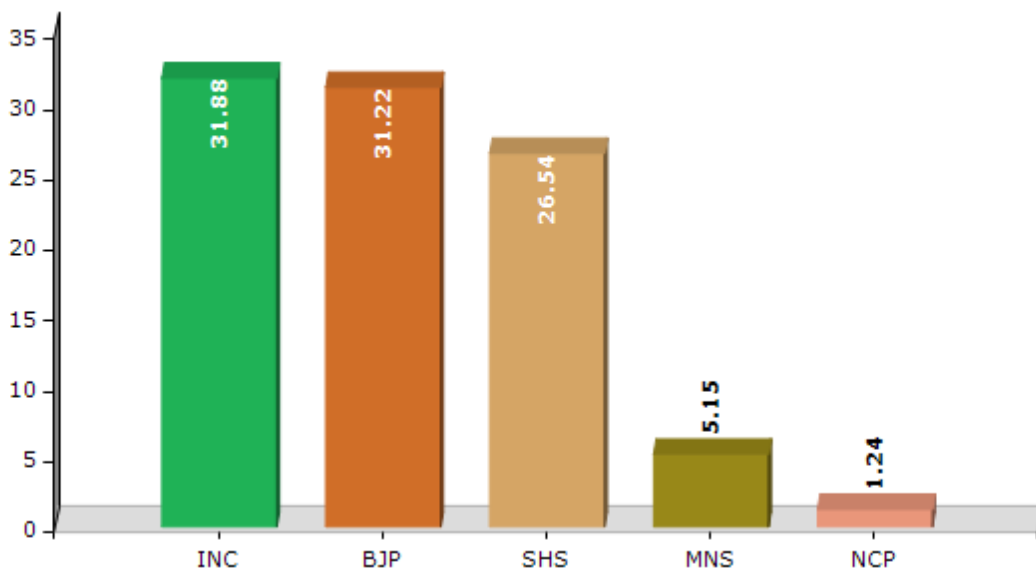
Note : AE : Assembly Election, PE : Assembly Segment of Parliamentary Election

Historical Summary Election Results

Summary Result of Assembly Election - 2014

Candidate Name	Party	Votes	Votes %
Kalidas Nilkanth Kolambkar	INC	38540	31.88
Mihir Chandrakant Kotecha	BJP	37740	31.22
Doke Hemant Umaji	SHS	32080	26.54
Anand Prabhu	MNS	6223	5.15
Appa Alias Pramod Shivaji Patil	NCP	1496	1.24
Santosh Gajanan Tambe	BSP	1159	0.96
Manoj Mohan Gaikwad	rpsn	865	0.72
Digambar Rambhau Salve	IND	292	0.24
Rohan (Chandrakant) Gauru Tambe	IND	243	0.2
Mohd. Firoz Khan	IND	159	0.13
Yeshwant Dabholkar	IND	149	0.12
Satish Sheshrao Nikalje	BVA	111	0.09
Khalid Siddiqui	IND	109	0.09
Nihaluddin Mohammad Suleman Shaikh	IND	88	0.07
	NOTA	1624	1.34

Votes Percentage of Top Parties - 2014



Polling Station Level Election Results

Number and Name of Polling Stations (PS) (2019 AE)

Number of Polling Stations	Name of Polling Stations	Number of Polling Stations	Name of Polling Stations
1	South Indian Education Society High School, Ground Floor, Room No.01	22	R.A. Poddar College Of Commerce And Economics, Ground Floor, Room No. G-5
2	South Indian Education Society High School, Ground Floor, Room No.03	23	R.A. Poddar College Of Commerce And Economics, Ground Floor, Room No. G-6
3	South Indian Education Society High School, Ground Floor, Room No.04	24	R.A. Poddar College Of Commerce And Economics, Ground Floor, Room No. G-7
4	Shri Hirji Ghelabai Savala Vidyalaya, Ground Floor Hall, Partition-A	25	Andra Education Societys High School, Ground Floor, Room No.8
5	Shri Hirji Ghelabai Savala Vidyalaya, Ground Floor Hall, Partition-B	26	Andra Education Societys High School, Ground Floor, Room No.9
6	Mcgm, L K Waghji, Mumbai Public School, First Floor, Room No.1	27	Andra Education Societys High School, Ground Floor, Room No.10
7	Mcgm, L K Waghji, Mumbai Public School, First Floor, Room No.2	28	Brihanmumbai Mahanagarpalika Sangamnagar, Urdu Primary School, Ground Floor, Room No. 2
8	Lions Pioneer High School, Near Ground Floor Hall, Room No 1	29	Bruhanmumbai Mahanagarpalika Abhyasika & Toy Liabrary, Ground Floor, Room No.1
9	Lions Pioneer High School, Guruvaryya D. B. Joshi Sabhagriha, Ground Floor Partition-A	30	The South Indian Welfare Societys High School, Ground Floor, Room No.1
10	Lions Pioneer High School, Guruvaryya D. B. Joshi Sabhagriha, Ground Floor Partition-B	31	The South Indian Welfare Societys High School, Ground Floor, Room No.2
11	Matunga King Circle Mahanagarpalika Marathi School, Ground Floor, Room No.1	32	Acworth Municipal Hospital For Leprosy, Radio Hall, Ground Floor
12	Matunga King Circle Mahanagarpalika Marathi School, Ground Floor, Room No.2	33	V.J.T.I., Ground Floor, Lecture Room No.AI-02
13	Shree Amulak Amichand Bhimji Vividlakshi Vidyalaya, 1St Floor, Room No.1	34	V.J.T.I., Ground Floor, Lecture Room No.AI-03
14	Shree Amulak Amichand Bhimji Vividlakshi Vidyalaya, 1St Floor, Room No.2	35	V.J.T.I., Ground Floor, Lecture Room No.AI-04
15	Shree Amulak Amichand Bhimji Vividlakshi Vidyalaya, 1St Floor, Room No.3	36	J.B. Vaccha School For Parsi Girls R.No.1
16	Shree Dayanand Balak Vidyalay, Ground Floor, Hall No. 1	37	J.B. Vaccha School For Parsi Girls R.No.2
17	Shree Dayanand Balak Vidyalay, Ground Floor, Hall No. 2	38	J.B. Vaccha School For Parsi Girls R.No.3
18	Guru Nanak Khalasa College, Ground Floor, Gymkhana Hall, Partition-A	39	Indian Education Societys Raja Shivaji Vidyalay, Ground Floor, R.No.1
19	Guru Nanak Khalasa College, Ground Floor, Gymkhana Hall, Partition-B	40	Indian Education Societys Raja Shivaji Vidyalay, Ground Floor, R.No.2
20	R.A. Poddar College Of Commerce And Economics, Ground Floor, Room No.-G-4	41	Indian Education Societys Raja Shivaji Vidyalay, Ground Floor, R.No.3
21	R.A. Poddar College Of Commerce And Economics, Ground Floor, Multi Purpose Hall	42	Indian Education Societys Raja Shivaji Vidyalay, Ground Floor, R.No.4

Contd....

Polling Station Level Election Results

Polling Station-wise Votes Secured by Overall Top Five Parties in Wadala Assembly in Assembly Election (AE) under Mumbai South-Central Parliamentary Constituency in Maharashtra (2019)

Number of Polling Station	Winner - Kalidas Nilkanth Kolambkar (BJP)	Runner-up - Shivkumar Uday Lad (INC)	3rd - Anand Mohan Prabhu (MNS)	4th - Laxman Kashinath Pawar (IND)	5th - Mohammad Irshad Taoufiq Khan (AIMF)	NOTA	Other	Total Votes Secured
36	191	135	8	2	1	45	2	384
37	315	87	16	1	1	24	0	444
38	255	103	12	0	1	37	1	409
39	351	51	34	0	2	18	0	456
40	332	41	79	7	1	32	2	494
41	348	42	71	6	1	24	0	492
42	295	40	34	6	2	12	0	389
43	252	59	50	0	0	13	1	375
44	362	81	28	1	2	19	0	493
45	188	31	20	0	1	16	0	256
46	284	184	262	5	1	23	5	764
47	419	89	45	21	2	24	2	602
48	279	85	23	4	1	22	1	415
49	233	154	23	22	0	16	2	450
50	182	294	36	13	5	5	1	536
51	427	152	59	5	0	40	2	685
52	508	164	41	3	3	32	1	752
53	227	124	35	5	4	28	0	423
54	268	256	92	15	8	13	2	654
55	181	282	37	33	5	6	0	544
56	298	244	42	5	2	14	7	612
57	210	210	15	1	1	21	0	458
58	342	148	28	23	4	12	1	558
59	251	156	191	11	6	11	3	629
60	351	151	154	12	2	17	4	691
61	281	211	124	16	3	20	0	655
62	223	107	16	2	1	25	2	376
63	221	112	16	1	0	31	0	381
64	335	136	43	14	0	26	3	557
65	315	92	265	8	3	24	0	707
66	212	108	224	25	3	14	1	587
67	231	144	201	9	3	32	1	621
68	93	332	69	41	7	8	0	550
69	110	81	70	36	0	12	1	310
70	91	65	73	60	2	8	7	306

Contd....

Polling Station Level Election Results

Winner, Runner-up and 3rd Party Position & Winning Margin According to Polling Stations in Wadala Assembly in Assembly Election (AE) under Mumbai South-Central Parliamentary Constituency in Maharashtra (2019)

Polling Station Number	Winner Party	Winner Votes (%)	Runner-up Party	Runner-up Votes (%)	Winning Margin Votes (%)	Third Party	Third Party Votes (%)	Other Votes (%)
71	BJP	255 (41.13)	INC	219 (35.32)	36 (5.81)	IND (LKP)	91 (14.68)	55 (8.87)
72	BJP	58 (50)	INC	29 (25)	29 (25)	MNS	14 (12.07)	15 (12.93)
73	BJP	125 (51.44)	INC	50 (20.58)	75 (30.86)	MNS	42 (17.28)	26 (10.7)
74	BJP	168 (46.41)	MNS	76 (20.99)	92 (25.42)	INC	72 (19.89)	46 (12.71)
75	BJP	132 (43.85)	MNS	63 (20.93)	69 (22.92)	INC	56 (18.6)	50 (16.61)
76	BJP	439 (62.62)	MNS	106 (15.12)	333 (47.5)	INC	105 (14.98)	51 (7.28)
77	INC	348 (72.5)	IND (LKP)	89 (18.54)	259 (53.96)	BJP	32 (6.67)	11 (2.29)
78	INC	317 (73.38)	IND (LKP)	69 (15.97)	248 (57.41)	BJP	26 (6.02)	20 (4.63)
79	BJP	250 (75.53)	INC	35 (10.57)	215 (64.96)	MNS	28 (8.46)	18 (5.44)
80	INC	172 (81.9)	IND (LKP)	17 (8.1)	155 (73.8)	BJP	13 (6.19)	8 (3.81)
81	BJP	208 (52.53)	MNS	120 (30.3)	88 (22.23)	INC	53 (13.38)	15 (3.79)
82	BJP	293 (67.98)	INC	64 (14.85)	229 (53.13)	MNS	45 (10.44)	29 (6.73)
83	BJP	306 (60.24)	INC	103 (20.28)	203 (39.96)	MNS	63 (12.4)	36 (7.09)
84	BJP	240 (48.1)	MNS	181 (36.27)	59 (11.83)	INC	61 (12.22)	17 (3.41)
85	BJP	267 (61.52)	MNS	88 (20.28)	179 (41.24)	INC	62 (14.29)	17 (3.92)
86	BJP	229 (34.75)	IND (LKP)	186 (28.22)	43 (6.53)	INC	183 (27.77)	61 (9.26)
87	IND (LKP)	121 (34.18)	BJP	112 (31.64)	9 (2.54)	INC	83 (23.45)	38 (10.73)
88	BJP	232 (42.41)	INC	163 (29.8)	69 (12.61)	IND (LKP)	104 (19.01)	48 (8.78)
89	IND (LKP)	274 (43.91)	BJP	154 (24.68)	120 (19.23)	INC	147 (23.56)	49 (7.85)
90	IND (LKP)	266 (37)	BJP	216 (30.04)	50 (6.96)	INC	151 (21)	86 (11.96)
91	IND (LKP)	58 (36.02)	INC	50 (31.06)	8 (4.96)	BJP	33 (20.5)	20 (12.42)
92	INC	157 (35.76)	IND (LKP)	120 (27.33)	37 (8.43)	BJP	117 (26.65)	45 (10.25)
93	INC	128 (32.82)	BJP	125 (32.05)	3 (0.77)	IND (LKP)	98 (25.13)	39 (10)
94	INC	174 (30.16)	IND (LKP)	167 (28.94)	7 (1.22)	BJP	138 (23.92)	98 (16.98)
95	IND (LKP)	250 (35.56)	INC	204 (29.02)	46 (6.54)	BJP	178 (25.32)	71 (10.1)
96	BJP	179 (44.2)	IND (LKP)	104 (25.68)	75 (18.52)	INC	73 (18.02)	49 (12.1)
97	BJP	255 (48.94)	INC	122 (23.42)	133 (25.52)	IND (LKP)	86 (16.51)	58 (11.13)
98	BJP	109 (41.6)	MNS	64 (24.43)	45 (17.17)	INC	57 (21.76)	32 (12.21)
99	BJP	36 (28.57)	MNS	35 (27.78)	1 (0.79)	INC	34 (26.98)	21 (16.67)
100	BJP	60 (31.41)	MNS	54 (28.27)	6 (3.14)	INC	45 (23.56)	32 (16.75)
101	BJP	163 (47.8)	MNS	85 (24.93)	78 (22.87)	INC	43 (12.61)	50 (14.66)
102	BJP	322 (46.33)	INC	235 (33.81)	87 (12.52)	MNS	108 (15.54)	30 (4.32)
103	BJP	339 (48.43)	MNS	184 (26.29)	155 (22.14)	INC	119 (17)	58 (8.29)
104	BJP	285 (41.73)	MNS	246 (36.02)	39 (5.71)	INC	119 (17.42)	33 (4.83)
105	BJP	263 (43.26)	MNS	161 (26.48)	102 (16.78)	INC	147 (24.18)	37 (6.09)

Contd....

DISCLAIMER

The Terms of Use and Disclaimer of Datanet India Private Limited (hereinafter referred to as "Datanet") for use of this analysis report of **Wadala Assembly Constituency (Wadala Vidhan Sabha) :-**

1. **Assembly Factbook™** is a Registered Trade Mark owned by Datanet.
2. All the maps are sketched and graphical representation only and have not been drawn to the scale and also not to represent the actual geographical area or boundary of the unit.
3. The data for the aforesaid analysis is based on authentic sources and has been culled from the various publications of Census, CSO and NSSO for district and block level data, various central and state government departments, Central & State Elections Commissions and the concerned Returning Officers' releases, Electoral Rolls, Election results and allied publications, internal assessment, surveys, estimates and analysis. Therefore, certain adjustment of data at micro level may have been done to arrive closer to the macro data.
4. Data have been provided on an "As Is" and "As AVAILABLE" basis
5. The colours shown in the maps or diagram and charts of a particular party, alliance or AC are indicative and do not represent them.
6. This publication which includes maps, sheets, graphs and data would be the property under copyright of Datanet only. The user may use these for its internal study, analysis and research purposes. It's public display, re-selling or any commercial uses by the user are not allowed.
7. Datanet has taken due care and caution in compilation and processing of data and allied information, but does not guarantee the accuracy, adequacy or completeness of any information/analysis and will be not responsible for any errors or omissions or for the results obtained from the use of such information/analysis.
8. All the contents for the publication have been culled from various authentic sources and Datanet reasonably believes such sources to be reliable, but does not make any representations, express or implied as to the accuracy or fitness of use of such information. The information or contents of the information/analysis do not constitute advice and should not be relied upon in making (or refraining from making) any decision. Any reliance placed upon the information provided by Datanet is the sole responsibility and strictly at the user's risk.
9. In no event will Datanet be liable for any damages (including, without limitation, damages for loss of business projects, or loss of profits) arising in contract, tort or otherwise from the use of or inability to use any of its contents, or from any action taken (or refrained from being taken) as a result of using the analysis or any of its contents. Datanet its directors, owners, editors, officials, employees, distributor and agents or any associate will not be liable for any errors in the information contained or any consequences arising from the use of the contents of the provided information/analysis.
10. If any provision of these terms and conditions is held invalid or illegal or unenforceable for any reason by any court of competent jurisdiction, such provision shall be severed and the remainder of provisions of the terms and conditions shall continue in full force and effect as if the Term of Use had been executed with the invalid, illegal or unenforceable provision eliminated.
11. If there are any discrepancies in the information provided, please bring it to attention of Datanet for suitable rectification measures.

**Buy Online This Complete Book At
Datanet India eBooks Store**

www.indiastatpublications.com

or go directly at

[http://www.indiastatpublications.com/
Assembly_factbook/Maharashtra/Mumbai_South-Central/
Wadala](http://www.indiastatpublications.com/Assembly_factbook/Maharashtra/Mumbai_South-Central/Wadala)

 **indiastat**elections

ISBN : 978-93-5293-375-4

